

PSM 201158
 E: 506353.976
 N: 7042428.644
 RL: 12.944m

LEGEND:

- STORMWATER LINE
- EXISTING STORMWATER LINE
- STORMWATER MANHOLE
- ▨ STORMWATER MANHOLE EXTENDED
- ▩ STORMWATER PIT
- ▩ STORMWATER GULLY PIT
- TOP OF BANK
- BOTTOM OF BANK
- CHANGE OF GRADE
- CONTOURS
- SPOT HEIGHT
- BARRIER CONTINUOUS
- BARRIER SIGN
- KERB LINE BACK OF KERB
- KERB LINE INVERT OF KERB
- KERB LINE LIP OF KERB
- ROAD CENTRE LINE
- SUB SOIL DRAIN
- RETAINING WALL BASE

Surveyors As Constructed Certification

I: Andrew Robert Thurston (surveyors name) 03047 (surveyors registration number)
 being a certified/registered surveyor and duly authorised representative of:
 WOLTER CONSULTING GROUP (consulting firm or company name)

Hereby:
 • certify the information contained in this drawing is an accurate as constructed representation of the works
 • accept responsibility for the as constructed survey information contained in this drawing
 • acknowledge the as constructed survey information contained in the drawing may be relied on by council and others

Certification of Stage: 2A (stage number) by *ACT* (signature) On 15/11/2021 (date)

For WOLTER CONSULTING GROUP (consulting firm or company name)
 Note: Where consulting firms, company name or stage numbers do not apply, complete with N/A for not applicable

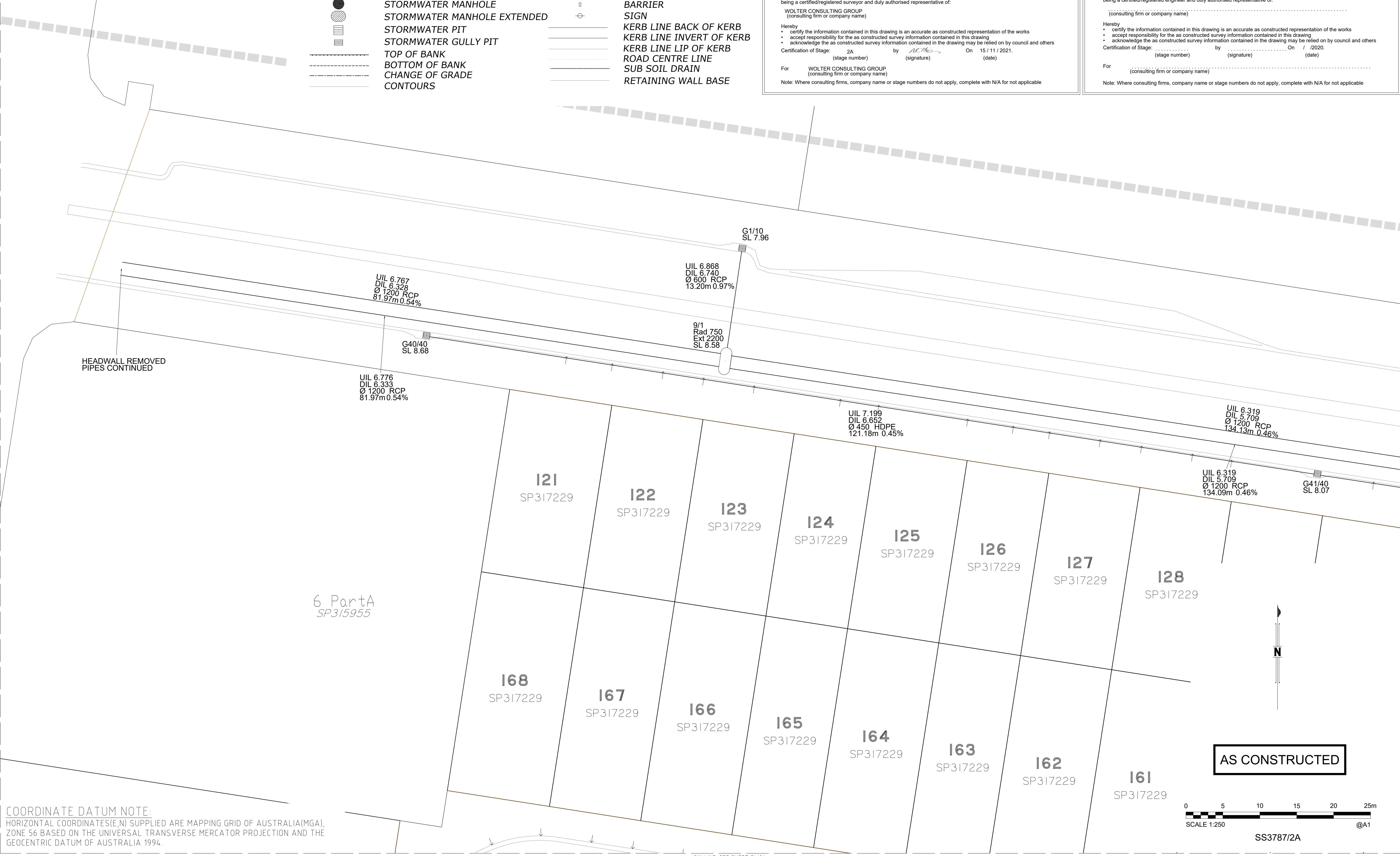
Engineers As Constructed Certification

I: (engineers name) (RPEQ number)
 being a certified/registered engineer and duly authorised representative of:
 (consulting firm or company name)

Hereby:
 • certify the information contained in this drawing is an accurate as constructed representation of the works
 • accept responsibility for the as constructed survey information contained in this drawing
 • acknowledge the as constructed survey information contained in the drawing may be relied on by council and others

Certification of Stage: (stage number) by (signature) On / / 2020 (date)

For (consulting firm or company name)
 Note: Where consulting firms, company name or stage numbers do not apply, complete with N/A for not applicable



DRAWING REVISIONS		REFERENCE DRAWINGS		DESIGN FILE No.	DESIGNED
REV.	REVISION DESCRIPTION	DRG. No.	DESCRIPTION	CONSTRUCT. No.	DATE
A	AS CONSTRUCTED			SS3787/2A	15.11.2021

DESIGNED	CHECKED	DRAWN
J Braga	A Dahn	J Braga
DATE 15.11.2021	DATE 15.11.2021	DATE 15.11.2021

WOLTER consulting group

Planning Urban Design Landscape Environment Surveying
 Brisbane: Level 2, 1 Breakfast Ck Road, Newstead, QLD 4006 Phone: (07) 3666 5200

SCALE 1:250 ORIGINAL SIZE A1

SUNSHINE COAST COUNCIL

CALOUNDRA OFFICE
 1 OMRAH AVENUE, CALOUNDRA QLD 4551
 MAROOCHYDORE OFFICE
 10 FIRST AVENUE, MAROOCHYDORE QLD 4558
 NAMBOUR OFFICE
 Chr CURRIE and BURY STREETS, NAMBOUR QLD 4560
 LOCKED BAG 72, SUNSHINE COAST
 MAIL CENTRE QLD 4560
 Telephone: (07) 5475 7528
 Fax: (07) 5475 7277

VILLAGE GREEN

STAGE 2A
AS CONSTRUCTED
STORMWATER

SUBDIVISION REFERENCE	
RAL/20/0204.01	
No. 1 OF 7 PLANS	
DRAWING NUMBER	REV.
200204.01 SW01	A

PSM 201158
 E: 506353.976
 N: 7042428.644
 RL: 12.944m

LEGEND:

- STORMWATER LINE
- EXISTING STORMWATER LINE
- STORMWATER MANHOLE
- STORMWATER MANHOLE EXTENDED
- STORMWATER PIT
- STORMWATER GULLY PIT
- TOP OF BANK
- BOTTOM OF BANK
- CHANGE OF GRADE
- CONTOURS
- SPOT HEIGHT
- BARRIER CONTINUOUS
- BARRIER SIGN
- KERB LINE BACK OF KERB
- KERB LINE INVERT OF KERB
- KERB LINE LIP OF KERB
- ROAD CENTRE LINE
- SUB SOIL DRAIN
- RETAINING WALL BASE

Surveyors As Constructed Certification

I: Andrew Robert Thurston (surveyors name) 03047 (surveyors registration number)
 being a certified/registered surveyor and duly authorised representative of:
 WOLTER CONSULTING GROUP (consulting firm or company name)

Hereby:
 • certify the information contained in this drawing is an accurate as constructed representation of the works
 • accept responsibility for the as constructed survey information contained in this drawing
 • acknowledge the as constructed survey information contained in the drawing may be relied on by council and others

Certification of Stage: 2A (stage number) by *ACT* (signature) On 15/11/2021. (date)

For WOLTER CONSULTING GROUP (consulting firm or company name)
 Note: Where consulting firms, company name or stage numbers do not apply, complete with N/A for not applicable

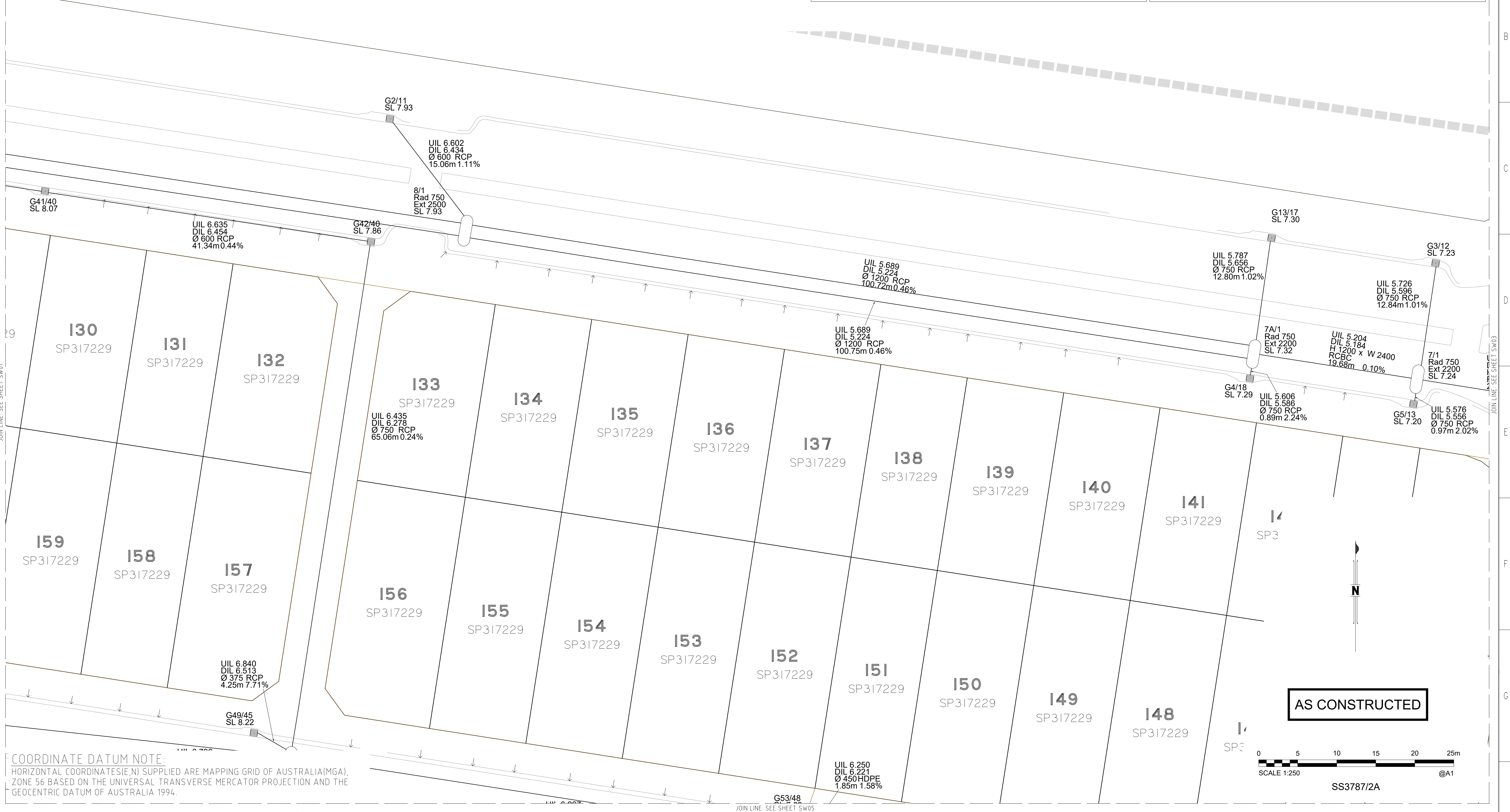
Engineers As Constructed Certification

I: (engineers name) (RPEQ number)
 being a certified/registered engineer and duly authorised representative of:
 (consulting firm or company name)

Hereby:
 • certify the information contained in this drawing is an accurate as constructed representation of the works
 • accept responsibility for the as constructed survey information contained in this drawing
 • acknowledge the as constructed survey information contained in the drawing may be relied on by council and others

Certification of Stage: (stage number) by (signature) On / / 2020. (date)

For (consulting firm or company name)
 Note: Where consulting firms, company name or stage numbers do not apply, complete with N/A for not applicable



COORDINATE DATUM NOTE:
 HORIZONTAL COORDINATES(E,N) SUPPLIED ARE MAPPING GRID OF AUSTRALIA(MGA), ZONE 56 BASED ON THE UNIVERSAL TRANSVERSE MERCATOR PROJECTION AND THE GEOCENTRIC DATUM OF AUSTRALIA 1994.

DRAWING REVISIONS		REFERENCE DRAWINGS		DESIGN FILE No.	DESIGNED	<p>WOLTER consulting group</p> <p>Planning Urban Design Landscape Environment Surveying</p> <p>Brisbane: Level 2, 1 Breakfast Ck Road, Newstead, QLD 4006 Phone: (07) 3666 5200</p>	<p>SUNSHINE COAST COUNCIL</p> <p>CALOUNDRA OFFICE 1 OMAHA AVENUE, CALOUNDRA QLD 4551</p> <p>MAROOCHYDORE OFFICE 10 FIRST AVENUE, MAROOCHYDORE QLD 4558</p> <p>NAMBOUR OFFICE Chr CURRIE and BURY STREETS, NAMBOUR QLD 4560</p> <p>LOCKED BAG 72, SUNSHINE COAST MAIL CENTRE QLD 4560</p> <p>Telephone: (07) 5475 7528 Fax: (07) 5475 7277</p>	<p>VILLAGE GREEN</p> <p>STAGE 2A</p> <p>AS CONSTRUCTED</p> <p>STORMWATER</p>	SUBDIVISION REFERENCE	
REV.	REVISION DESCRIPTION	DRG. No.	DESCRIPTION	CONSTRUCT. No.	DATE				RAL / 20 / 0204.01	
A	AS CONSTRUCTED			SS3787/2A	15.11.2021				No. 2 OF 7 PLANS	
									DRAWING NUMBER	
									200204.01 SW02	

PSM 201158
 E: 506353.976
 N: 7042428.644
 RL: 12.944m

LEGEND:

- STORMWATER LINE
- EXISTING STORMWATER LINE
- STORMWATER MANHOLE
- STORMWATER MANHOLE EXTENDED
- STORMWATER PIT
- STORMWATER GULLY PIT
- TOP OF BANK
- BOTTOM OF BANK
- CHANGE OF GRADE
- CONTOURS
- SPOT HEIGHT
- BARRIER CONTINUOUS
- BARRIER SIGN
- KERB LINE BACK OF KERB
- KERB LINE INVERT OF KERB
- KERB LINE LIP OF KERB
- ROAD CENTRE LINE
- SUB SOIL DRAIN
- RETAINING WALL BASE

Surveyors As Constructed Certification

I: Andrew Robert Thurston (surveyors name) 03047 (surveyors registration number)
 being a certified/registered surveyor and duly authorised representative of:
 WOLTER CONSULTING GROUP (consulting firm or company name)

Hereby:
 • certify the information contained in this drawing is an accurate as constructed representation of the works
 • accept responsibility for the as constructed survey information contained in this drawing
 • acknowledge the as constructed survey information contained in the drawing may be relied on by council and others

Certification of Stage: 2A (stage number) by *ACT* (signature) On 15/11/2021. (date)

For WOLTER CONSULTING GROUP (consulting firm or company name)
 Note: Where consulting firms, company name or stage numbers do not apply, complete with N/A for not applicable

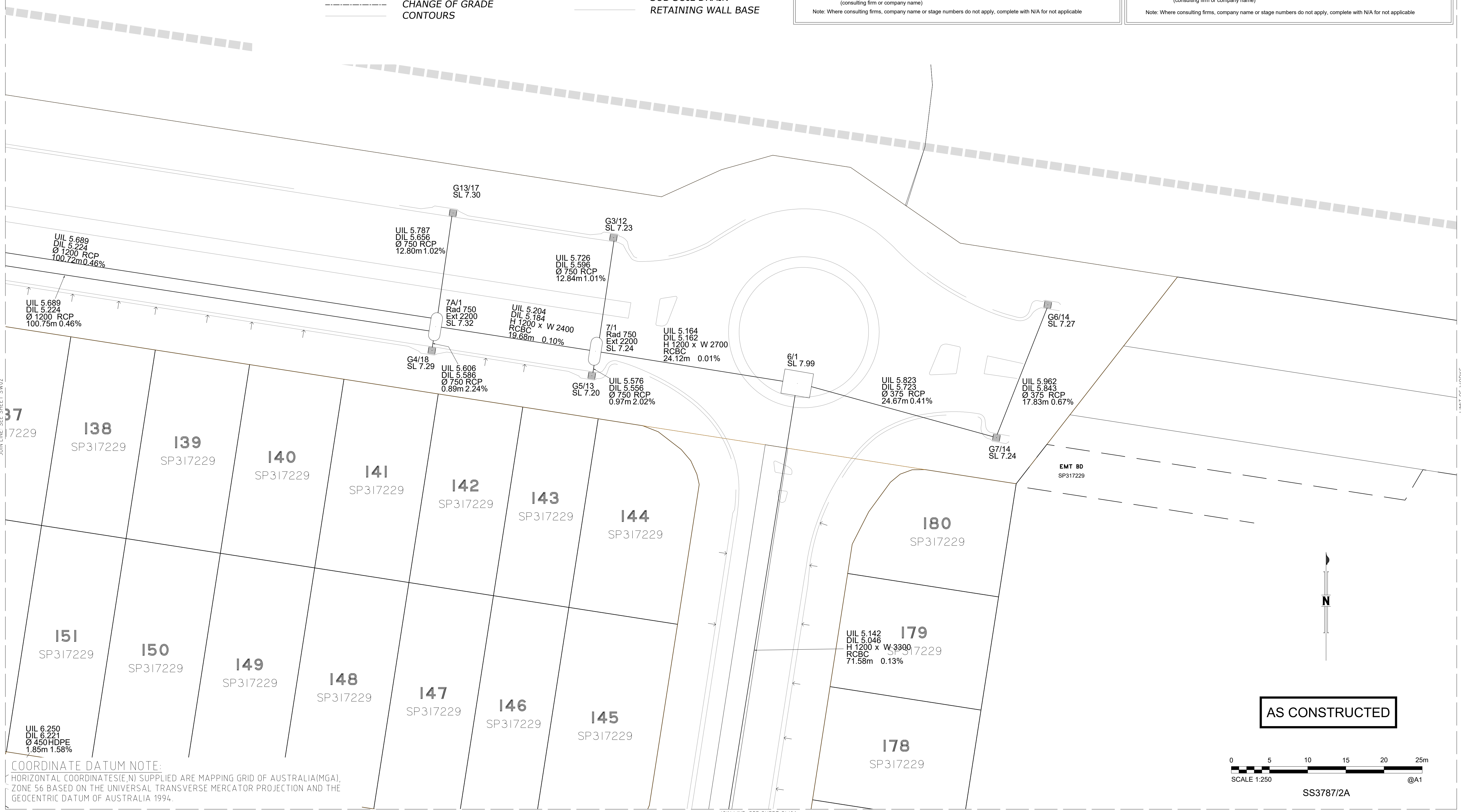
Engineers As Constructed Certification

I: (engineers name) (RPEQ number)
 being a certified/registered engineer and duly authorised representative of:
 (consulting firm or company name)

Hereby:
 • certify the information contained in this drawing is an accurate as constructed representation of the works
 • accept responsibility for the as constructed survey information contained in this drawing
 • acknowledge the as constructed survey information contained in the drawing may be relied on by council and others

Certification of Stage: (stage number) by (signature) On / / 2020. (date)

For (consulting firm or company name)
 Note: Where consulting firms, company name or stage numbers do not apply, complete with N/A for not applicable



COORDINATE DATUM NOTE:
 HORIZONTAL COORDINATES(E,N) SUPPLIED ARE MAPPING GRID OF AUSTRALIA(MGA),
 ZONE 56 BASED ON THE UNIVERSAL TRANSVERSE MERCATOR PROJECTION AND THE
 GEOCENTRIC DATUM OF AUSTRALIA 1994.

DRAWING REVISIONS		REFERENCE DRAWINGS		DESIGN FILE No.	DESIGNED
REV.	REVISION DESCRIPTION	DRG. No.	DESCRIPTION	CONSTRUCT. No.	DATE
A	AS CONSTRUCTED			SS3787/2A	15.11.2021

WOLTER
 consulting group
 Planning Urban Design Landscape Environment Surveying
 Brisbane: Level 2, 1 Breakfast Ck Road, Newstead, QLD 4006. Phone: (07) 3666 5200

SUNSHINE COAST COUNCIL
 CALOUNDRA OFFICE
 1 OMRAH AVENUE, CALOUNDRA QLD 4551
 MAROOCHYDORE OFFICE
 10 FIRST AVENUE, MAROOCHYDORE QLD 4558
 NAMBOUR OFFICE
 Cnr CURRIE and BURY STREETS, NAMBOUR QLD 4560
 LOCKED BAG 72, SUNSHINE COAST
 MAIL CENTRE QLD 4560
 Telephone: (07) 5475 7528
 Fax: (07) 5475 7277

SCALE 1:250 ORIGINAL SIZE A1

VILLAGE GREEN
 STAGE 2A
 AS CONSTRUCTED
 STORMWATER

SUBDIVISION REFERENCE	
RAL/20/0204.01	
No. 3 OF 7 PLANS	
DRAWING NUMBER	REV.
200204.01 SW03	A

PSM 201158
 E: 506353.976
 N: 7042428.644
 RL: 12.944m

LEGEND:

- STORMWATER LINE
- EXISTING STORMWATER LINE
- STORMWATER MANHOLE
- STORMWATER MANHOLE EXTENDED
- STORMWATER PIT
- STORMWATER GULLY PIT
- TOP OF BANK
- BOTTOM OF BANK
- CHANGE OF GRADE
- CONTOURS
- SPOT HEIGHT
- BARRIER CONTINUOUS
- BARRIER SIGN
- KERB LINE BACK OF KERB
- KERB LINE INVERT OF KERB
- KERB LINE LIP OF KERB
- ROAD CENTRE LINE
- SUB SOIL DRAIN
- RETAINING WALL BASE

Surveyors As Constructed Certification

I: Andrew Robert Thurston (surveyors name) 03047 (surveyors registration number)
 being a certified/registered surveyor and duly authorised representative of:
 WOLTER CONSULTING GROUP (consulting firm or company name)

Herby
 • certify the information contained in this drawing is an accurate as constructed representation of the works
 • accept responsibility for the as constructed survey information contained in this drawing
 • acknowledge the as constructed survey information contained in the drawing may be relied on by council and others

Certification of Stage: 2A (stage number) by [Signature] (signature) On 15/11/2021. (date)

For WOLTER CONSULTING GROUP (consulting firm or company name)
 Note: Where consulting firms, company name or stage numbers do not apply, complete with N/A for not applicable

Engineers As Constructed Certification

I: (engineers name) (RPEQ number)
 being a certified/registered engineer and duly authorised representative of:
 (consulting firm or company name)

Herby
 • certify the information contained in this drawing is an accurate as constructed representation of the works
 • accept responsibility for the as constructed survey information contained in this drawing
 • acknowledge the as constructed survey information contained in the drawing may be relied on by council and others

Certification of Stage: (stage number) by (signature) On / / (date)

For (consulting firm or company name)
 Note: Where consulting firms, company name or stage numbers do not apply, complete with N/A for not applicable

6 Part A
 SP315955



COORDINATE DATUM NOTE:
 HORIZONTAL COORDINATES (E,N) SUPPLIED ARE MAPPING GRID OF AUSTRALIA (MGA), ZONE 56 BASED ON THE UNIVERSAL TRANSVERSE MERCATOR PROJECTION AND THE GEOCENTRIC DATUM OF AUSTRALIA 1994.

DRAWING REVISIONS		REFERENCE DRAWINGS		DESIGN FILE No.	DESIGNED
REV.	REVISION DESCRIPTION	DRG. No.	DESCRIPTION	CONSTRUCT. No.	DATE
A	AS CONSTRUCTED			SS3787/2A	15.11.2021

WOLTER consulting group

Planning Urban Design Landscape Environment Surveying

Brisbane: Level 2, 1 Breakfast Ck Road, Newstead, QLD 4006 Phone: (07) 3666 5200

SCALE 1:250 ORIGINAL SIZE A1

SUNSHINE COAST COUNCIL

CALOUNDRA OFFICE
 1 OMRAH AVENUE, CALOUNDRA QLD 4551

MAROOCHYDORE OFFICE
 10 FIRST AVENUE, MAROOCHYDORE QLD 4558

NAMBOUR OFFICE
 Cnr CURRIE and BURY STREETS, NAMBOUR QLD 4560

LOCKED BAG 72, SUNSHINE COAST
 MAIL CENTRE QLD 4560
 Telephone: (07) 5475 7528
 Fax: (07) 5475 7277

VILLAGE GREEN

STAGE 2A
 AS CONSTRUCTED
 STORMWATER

SUBDIVISION REFERENCE	
RAL/20/0204.01	
No. 4 OF 7 PLANS	
DRAWING NUMBER	REV.
200204.01 SW04	A

PSM 201158
 E: 506353.976
 N: 7042428.644
 RL: 12.944m

LEGEND:

- STORMWATER LINE
- EXISTING STORMWATER LINE
- STORMWATER MANHOLE
- STORMWATER MANHOLE EXTENDED
- STORMWATER PIT
- STORMWATER GULLY PIT
- TOP OF BANK
- BOTTOM OF BANK
- CHANGE OF GRADE
- CONTOURS
- SPOT HEIGHT
- BARRIER CONTINUOUS
- BARRIER
- SIGN
- KERB LINE BACK OF KERB
- KERB LINE INVERT OF KERB
- KERB LINE LIP OF KERB
- ROAD CENTRE LINE
- SUB SOIL DRAIN
- RETAINING WALL BASE

Surveyors As Constructed Certification

I: Andrew Robert Thurston (surveyors name) 03047 (surveyors registration number)
 being a certified/registered surveyor and duly authorised representative of:
 WOLTER CONSULTING GROUP (consulting firm or company name)

Hereby:
 • certify the information contained in this drawing is an accurate as constructed representation of the works
 • accept responsibility for the as constructed survey information contained in this drawing
 • acknowledge the as constructed survey information contained in the drawing may be relied on by council and others

Certification of Stage: 2A (stage number) by [Signature] (signature) On 15/11/2021 (date)

For WOLTER CONSULTING GROUP (consulting firm or company name)
 Note: Where consulting firms, company name or stage numbers do not apply, complete with N/A for not applicable

Engineers As Constructed Certification

E: (engineers name) (RPEQ number)
 being a certified/registered engineer and duly authorised representative of:
 (consulting firm or company name)

Hereby:
 • certify the information contained in this drawing is an accurate as constructed representation of the works
 • accept responsibility for the as constructed survey information contained in this drawing
 • acknowledge the as constructed survey information contained in the drawing may be relied on by council and others

Certification of Stage: (stage number) by (signature) On / / 2020 (date)

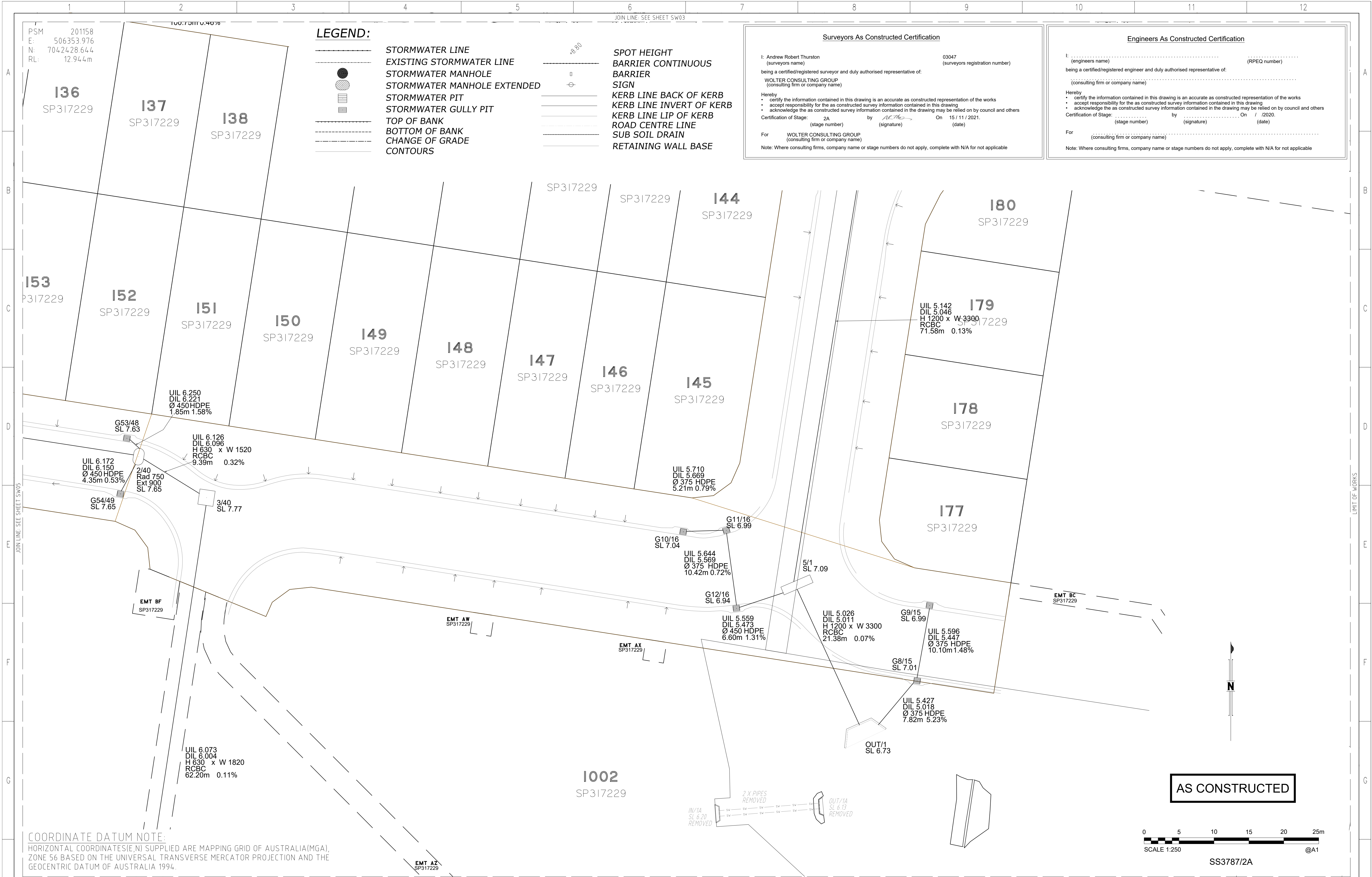
For (consulting firm or company name)
 Note: Where consulting firms, company name or stage numbers do not apply, complete with N/A for not applicable



COORDINATE DATUM NOTE:
 HORIZONTAL COORDINATES(E,N) SUPPLIED ARE MAPPING GRID OF AUSTRALIA(MGA), ZONE 56 BASED ON THE UNIVERSAL TRANSVERSE MERCATOR PROJECTION AND THE GEOCENTRIC DATUM OF AUSTRALIA 1994.

AS CONSTRUCTED

DRAWING REVISIONS		REFERENCE DRAWINGS		DESIGN FILE No.	DESIGNED	<p>WOLTER consulting group Planning Urban Design Landscape Environment Surveying Brisbane: Level 2, 1 Breakfast Ck Road, Newstead, QLD 4006 Phone: (07) 3666 5200</p>	<p>SUNSHINE COAST COUNCIL CALOUNDRA OFFICE 1 OMAHA AVENUE, CALOUNDRA QLD 4551 MAROOCHYDORE OFFICE 10 FIRST AVENUE, MAROOCHYDORE QLD 4558 NAMBOUR OFFICE Cnr CURRIE and BURY STREETS, NAMBOUR QLD 4560 LOCKED BAG 72, SUNSHINE COAST MAIL CENTRE QLD 4560 Telephone: (07) 5475 7528 Fax: (07) 5475 7277</p>	<p>VILLAGE GREEN STAGE 2A AS CONSTRUCTED STORMWATER</p>	SUBDIVISION REFERENCE	
REV.	REVISION DESCRIPTION	DRG. No.	DESCRIPTION	CONSTRUCT. No.	DATE				RAL/20/0204.01	
A	AS CONSTRUCTED			SS3787/2A	15.11.2021				No. 5 OF 7 PLANS	
									DRAWING NUMBER	REV.
									200204.01 SW05	A



Surveyors As Constructed Certification

I: Andrew Robert Thurston (surveyors name) 03047 (surveyors registration number)
 being a certified/registered surveyor and duly authorised representative of:
 WOLTER CONSULTING GROUP (consulting firm or company name)

Hereby:
 • certify the information contained in this drawing is an accurate as constructed representation of the works
 • accept responsibility for the as constructed survey information contained in this drawing
 • acknowledge the as constructed survey information contained in the drawing may be relied on by council and others

Certification of Stage: 2A (stage number) by [Signature] (signature) On 15/11/2021 (date)

For WOLTER CONSULTING GROUP (consulting firm or company name)
 Note: Where consulting firms, company name or stage numbers do not apply, complete with N/A for not applicable

Engineers As Constructed Certification

I: (engineers name) (RPEQ number)
 being a certified/registered engineer and duly authorised representative of:
 (consulting firm or company name)

Hereby:
 • certify the information contained in this drawing is an accurate as constructed representation of the works
 • accept responsibility for the as constructed survey information contained in this drawing
 • acknowledge the as constructed survey information contained in the drawing may be relied on by council and others

Certification of Stage: (stage number) by (signature) On / / (date)

For (consulting firm or company name)
 Note: Where consulting firms, company name or stage numbers do not apply, complete with N/A for not applicable

DRAWING REVISIONS		REFERENCE DRAWINGS		DESIGN FILE No.	DESIGNED
REV.	REVISION DESCRIPTION	DRG. No.	DESCRIPTION	CONSTRUCT. No.	DATE
A	AS CONSTRUCTED			SS3787/2A	J Braga
					15.11.2021
					A Dahn
					15.11.2021
				AHD	
				MGA56	

WOLTER consulting group

Planning Urban Design Landscape Environment Surveying

Brisbane: Level 2, 1 Breakfast Ck Road, Newstead, QLD 4006. Phone: (07) 3666 5200

SCALE 1:250 ORIGINAL SIZE A1

SUNSHINE COAST COUNCIL

CALOUNDRA OFFICE
 1 OMRAH AVENUE, CALOUNDRA QLD 4551

MAROOCHYDORE OFFICE
 10 FIRST AVENUE, MAROOCHYDORE QLD 4558

NAMBOUR OFFICE
 Cnr CURRIE and BURY STREETS, NAMBOUR QLD 4560

LOCKED BAG 72, SUNSHINE COAST
 MAIL CENTRE QLD 4560
 Telephone: (07) 5475 7528
 Fax: (07) 5475 7277

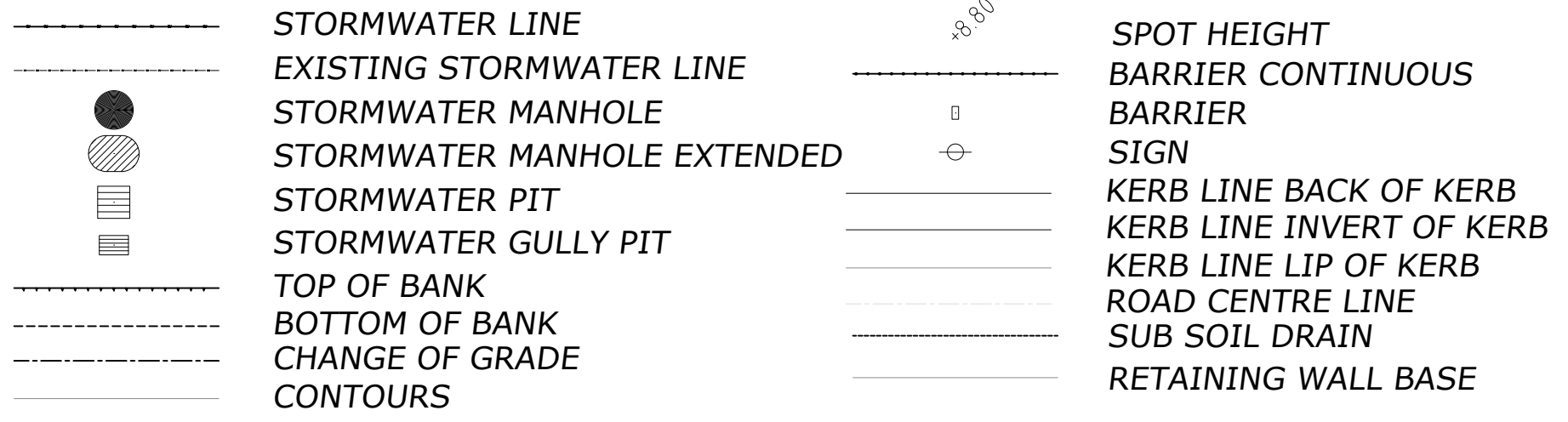
VILLAGE GREEN

STAGE 2A
 AS CONSTRUCTED
 STORMWATER

SUBDIVISION REFERENCE	
RAL/20/0204.01	
No. 6 OF 7 PLANS	
DRAWING NUMBER	REV.
200204.01 SW06	A

PSM 201158
 E: 506353.976
 N: 7042428.644
 RL: 12.944m

LEGEND:



Surveyors As Constructed Certification

I: Andrew Robert Thurston (surveyors name) 03047 (surveyors registration number)
 being a certified/registered surveyor and duly authorised representative of:
 WOLTER CONSULTING GROUP (consulting firm or company name)

Hereby
 • certify the information contained in this drawing is an accurate as constructed representation of the works
 • accept responsibility for the as constructed survey information contained in this drawing
 • acknowledge the as constructed survey information contained in the drawing may be relied on by council and others

Certification of Stage: 2A (stage number) by [Signature] (signature) On 15 / 11 / 2021. (date)

For WOLTER CONSULTING GROUP (consulting firm or company name)
 Note: Where consulting firms, company name or stage numbers do not apply, complete with N/A for not applicable

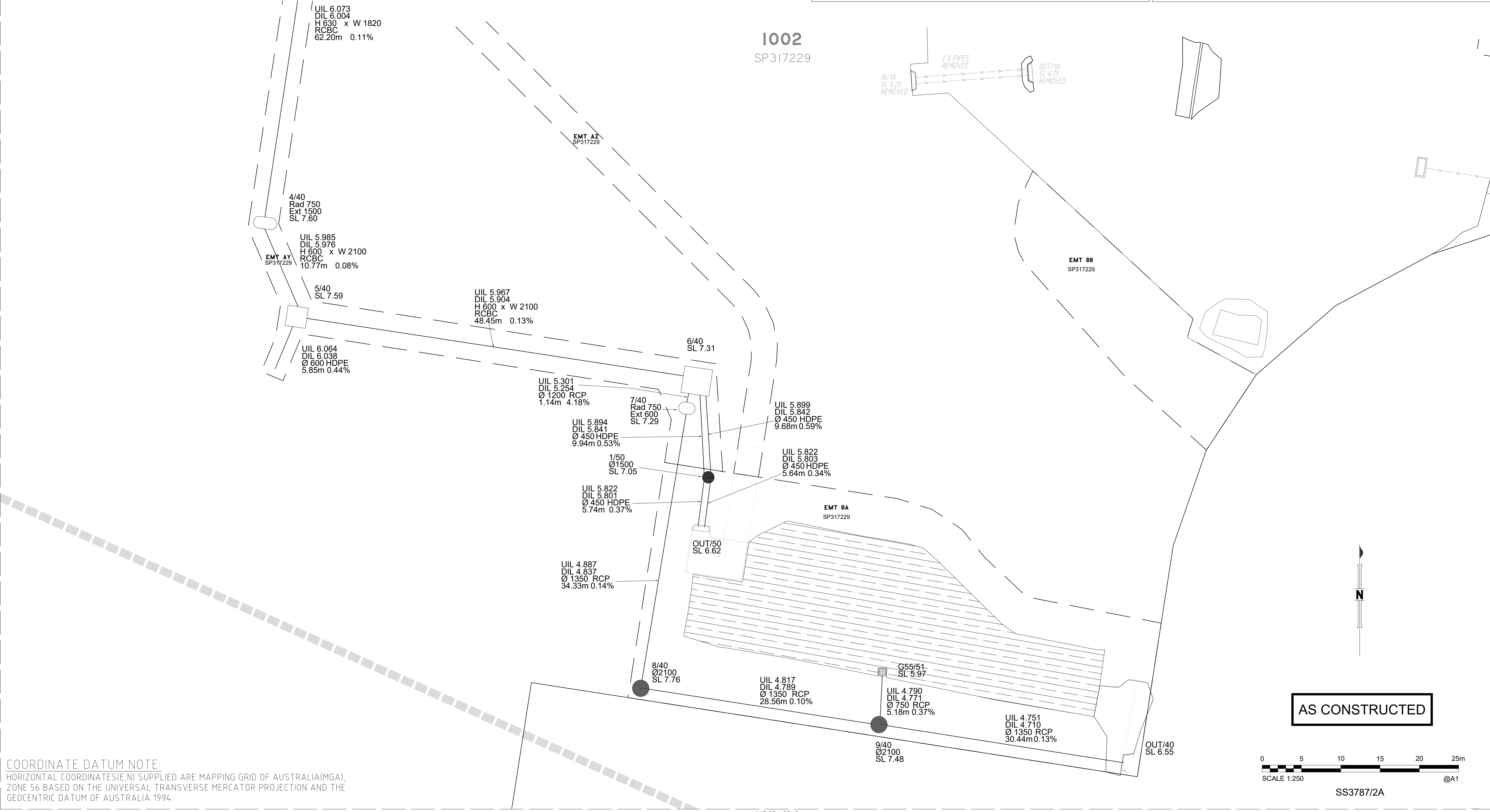
Engineers As Constructed Certification

I: (engineers name) (RPEQ number)
 being a certified/registered engineer and duly authorised representative of:
 (consulting firm or company name)

Hereby
 • certify the information contained in this drawing is an accurate as constructed representation of the works
 • accept responsibility for the as constructed survey information contained in this drawing
 • acknowledge the as constructed survey information contained in the drawing may be relied on by council and others

Certification of Stage: (stage number) by (signature) On / / 2020. (date)

For (consulting firm or company name)
 Note: Where consulting firms, company name or stage numbers do not apply, complete with N/A for not applicable



COORDINATE DATUM NOTE:
 HORIZONTAL COORDINATES(E,N) SUPPLIED ARE MAPPING GRID OF AUSTRALIA(MGA),
 ZONE 56 BASED ON THE UNIVERSAL TRANSVERSE MERCATOR PROJECTION AND THE
 GEOCENTRIC DATUM OF AUSTRALIA 1994.

AS CONSTRUCTED



DRAWING REVISIONS		REFERENCE DRAWINGS		DESIGN FILE No.	DESIGNED
REV.	REVISION DESCRIPTION	DRG. No.	DESCRIPTION	CONSTRUCT. No.	DATE
A	AS CONSTRUCTED			SS3787/2A	15.11.2021

WOLTER consulting group
 Planning Urban Design Landscape Environment Surveying
 Brisbane, Level 2, 1 Breakfast Ck Road, Newstead, QLD 4006. Phone: (07) 3666 5200

SCALE 1:250 ORIGINAL SIZE A1

SUNSHINE COAST COUNCIL
 CALOUNDRA OFFICE
 1 OMRAH AVENUE, CALOUNDRA QLD 4551
 MAROOCHYDORE OFFICE
 10 FIRST AVENUE, MAROOCHYDORE QLD 4558
 NAMBOUR OFFICE
 Cnr CURRIE and BURY STREETS, NAMBOUR QLD 4560
 LOCKED BAG 72, SUNSHINE COAST
 MAIL CENTRE QLD 4560
 Telephone: (07) 5475 7528
 Fax: (07) 5475 7277

VILLAGE GREEN
 STAGE 2A
 AS CONSTRUCTED
 STORMWATER

SUBDIVISION REFERENCE	
RAL / 20 / 0204.01	
No. 1 OF 7 PLANS	
DRAWING NUMBER	REV.
200204.01 SW07	A