
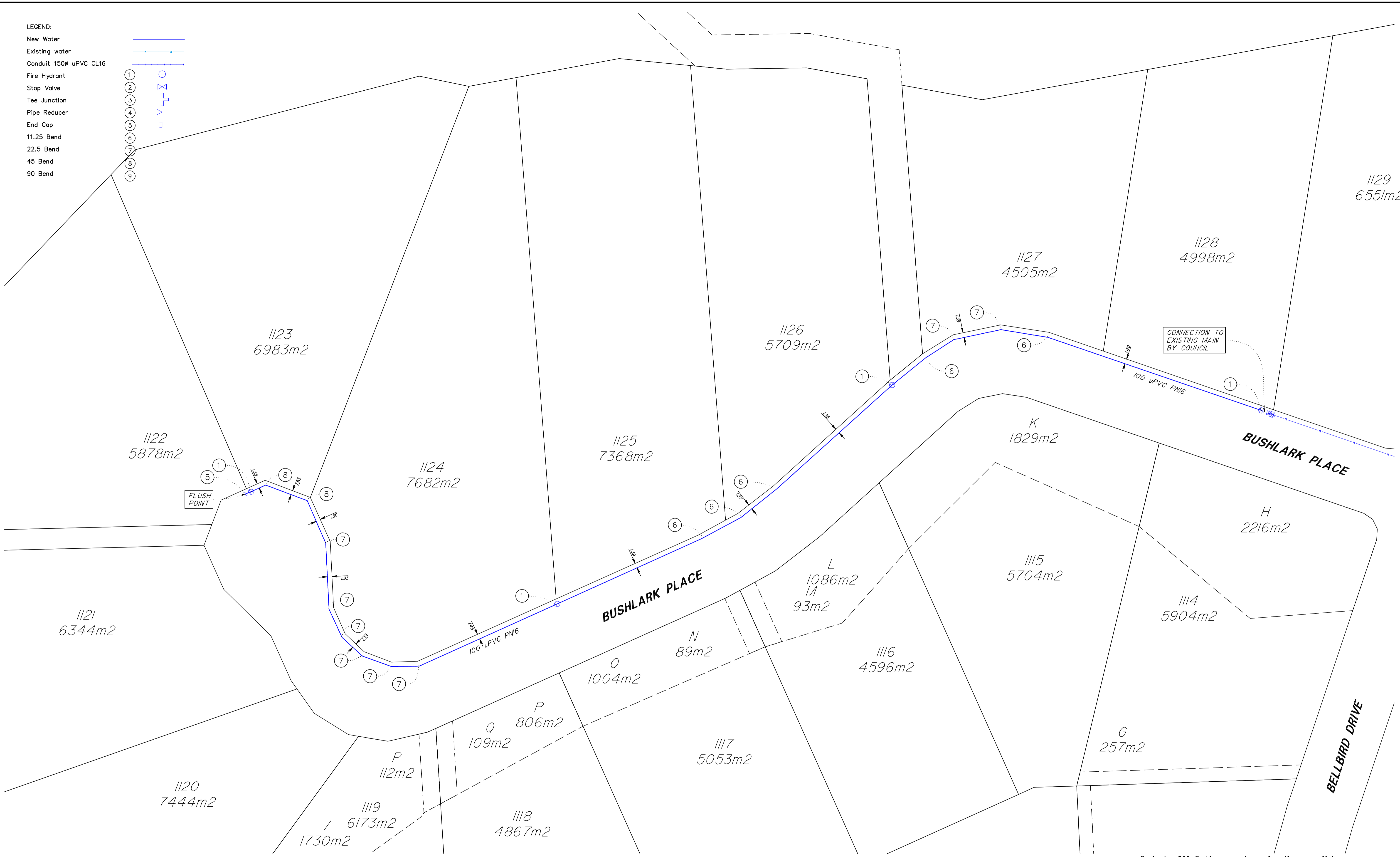


- LEGEND:**
- New Water
 - Existing water
 - Conduit 150ø uPVC CL16
 - Fire Hydrant
 - Stop Valve
 - Tee Junction
 - Pipe Reducer
 - End Cap
 - 11.25 Bend
 - 22.5 Bend
 - 45 Bend
 - 90 Bend



| REVISIONS | DATE | BY | CHKD |
|-----------|------|----|------|
| | | | |
| | | | |
| | | | |
| | | | |

IMPORTANT NOTE.
 This Plan has been prepared for Logan City Council for the purpose of recording the As Constructed details of a new service constructed under specific Council Approval and should not be used for any other purpose. No report is made on any other service/s, nor any service/s that may exist before or be constructed after, the time of survey, or constructed under any other approval. The property boundaries, easements and lot numbers shown hereon may be proposed only and subject to registration by the Department of Natural Resources & Mines. All property information should be determined from the registered Survey Plans.

THIS NOTE IS AN INTEGRAL PART OF THIS PLAN.

SCHLENCKER SURVEYING (QLD)
 Registered Surveyors & Drafters
 Rockhampton Brisbane Gold Coast

ABN: 38 909 833 411
 HC Reg. No. 41
 Queensland QLD 4210

Suite 106
 Helmsleigh Professional Centre
 3 St John Street Dr.,
 Helmsleigh QLD 4210

Ph: (07) 5512 8144
 Fax: (07) 5512 8155
 Mob: 0423 546 919
 EMAIL: info@schlencker.com.au

Registered Surveyor's Certification :

I, Bruce Victor DALTON hereby certify that the vertical and horizontal locations, and dimensions shown on this plan are a true and correct record of the As Constructed information.

Signed Date 12/02/2016
 For and on behalf of Schlencker Surveying (Qld) Pty. Ltd.

Consulting Engineer's Certification :

1. I state the the works described on this drawing have been constructed under my supervision, and I or my authorised representatives have inspected the works at all stages of construction.

2. I certify that the works have been constructed in accordance with the development approval, the approved drawings, the Logan Planning Scheme 2006 and any relevant planning scheme policies and standards specifications.

3. I certify the approved drawings have been carefully compared with the site works as to line, levels and dimensions, and this drawing has been accurately amended : all respects as to constitute a true record of the works.

Project Name
 Company
 Consultant
 RPEQ/CPEng Membership No.

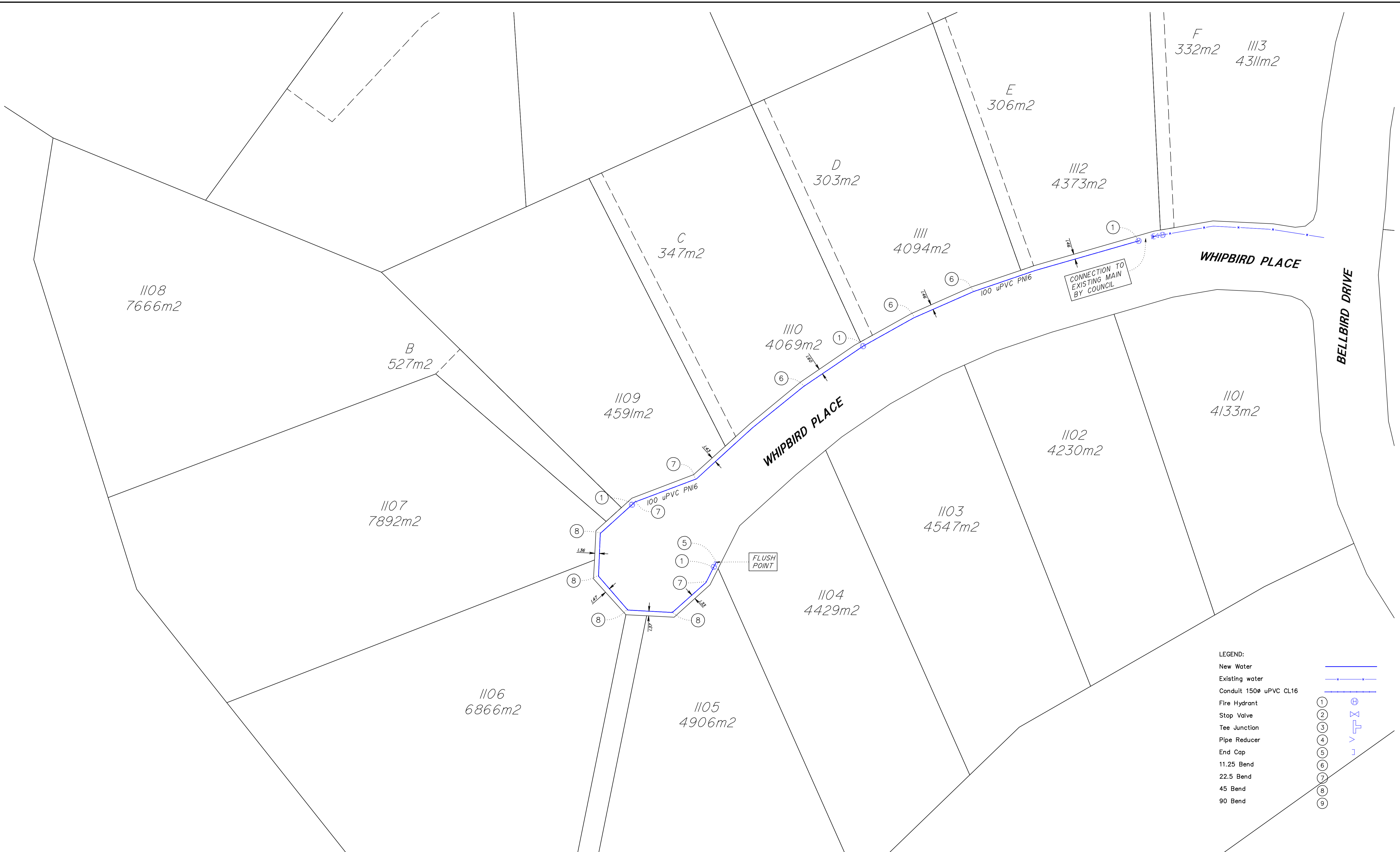
Signature Date

SURVEYOR : PAN
 DRAWN BY : SPR
 JOB NO : 14030
 LOCAL AUTHORITY : LOGAN
 PARISH : STAPYLTON
 COUNTY : STANLEY
 LEVEL DATUM : AHD Der
 LEVEL ORIGIN : PM150718
 RL98.148

AS CONSTRUCTED WATER
 Spring Mountain Estate, Stage 11B
 GREENBANK
 RL / 94 / 2008 / A
 OW / 219 / 2010

SCALE: 1:500 (@A1) PLAN NO: 14030-22

SHEET: 1 OF 2



LEGEND:

| | |
|----------------------|--|
| New Water | |
| Existing water | |
| Conduit 150uPVC CL16 | |
| Fire Hydrant | |
| Stop Valve | |
| Tee Junction | |
| Pipe Reducer | |
| End Cap | |
| 11.25 Bend | |
| 22.5 Bend | |
| 45 Bend | |
| 90 Bend | |

Scale 1 : 500 @ A1 paper size - Lengths are : Metres.

IMPORTANT NOTE.
 This Plan has been prepared for Logan City Council for the purpose of recording the As Constructed details of a new service constructed under specific Council Approval and should not be used for any other purpose. No report is made on any other service/s, nor any service/s that may exist before or be constructed after, the time of survey, or constructed under any other approval. The property boundaries, easements and lot numbers shown hereon may be proposed only and subject to registration by the Department of Natural Resources & Mines. All property information should be determined from the registered Survey Plans.

SCHLENCKER SURVEYING (QLD)
 Registered Surveyors
 Rockhampton Brisbane Gold Coast

ABN: 38 909 833 411
 QLD Reg. No. 4210
 Suite 106
 Hellenberg Professional Centre
 3 St John Street Dr.,
 Hellenberg QLD 4210.
 Ph: (07) 5512 8144
 Fax: (07) 5512 8150
 Mob: 0423 546 919
 EMAIL: info@schlencker.com.au

Registered Surveyor's Certification :
 I, Bruce Victor DALTON hereby certify that the vertical and horizontal locations, and dimensions shown on this plan are a true and correct record of the As Constructed information.

Signed Date 12/02/2016
 For and on behalf of Schlencker Surveying (Qld) Pty. Ltd.

Consulting Engineer's Certification :
 1. I state the the works described on this drawing have been constructed under my supervision, and I or my authorised representatives have inspected the works at all stages of construction.
 2. I certify that the works have been constructed in accordance with the development approval, the approved drawings, the Logan Planning Scheme 2006 and any relevant planning scheme policies and standards specifications.

3. I certify the approved drawings have been carefully compared with the site works as to line, levels and dimensions, and this drawing has been accurately amended : all respects as to constitute a true record of the works.

Project Name
 Company
 Consultant
 RPEQ/CPEng Membership No.

Signature Date

SURVEYOR : PAN
 DRAWN BY : SPR
 JOB NO : 14030
 LOCAL AUTHORITY : LOGAN
 PARISH : STAPLETON
 COUNTY : STANLEY
 LEVEL DATUM : AHD Der
 LEVEL ORIGIN : PM150718
 RL98.148

AS CONSTRUCTED WATER
 Spring Mountain Estate, Stage 11B
 GREENBANK
 RL / 94 / 2008 / A
 OW / 219 / 2010

SCALE: 1:500 (@A1) PLAN NO: 14030-22

SHEET : 2 OF 2

| REVISIONS | DATE | BY | CHKD |
|-----------|------|----|------|
| | | | |

THIS NOTE IS AN INTEGRAL PART OF THIS PLAN.