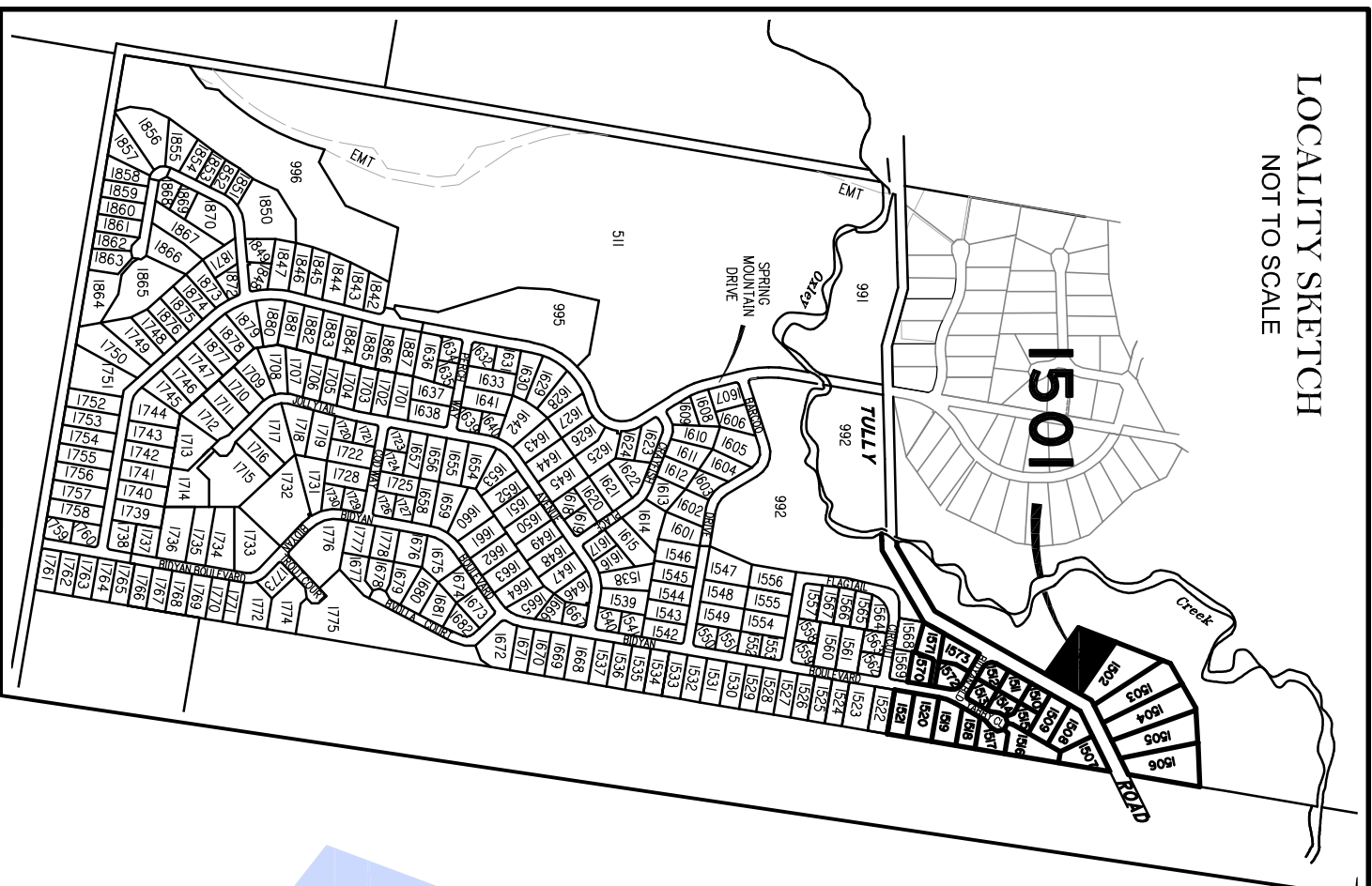


LOCALITY SKETCH  
NOT TO SCALE



**LEGEND**

Final surface Contours based on A.H.D datum at an interval of 0.5m, shown as: — 24.0 —

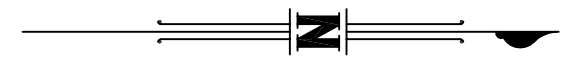
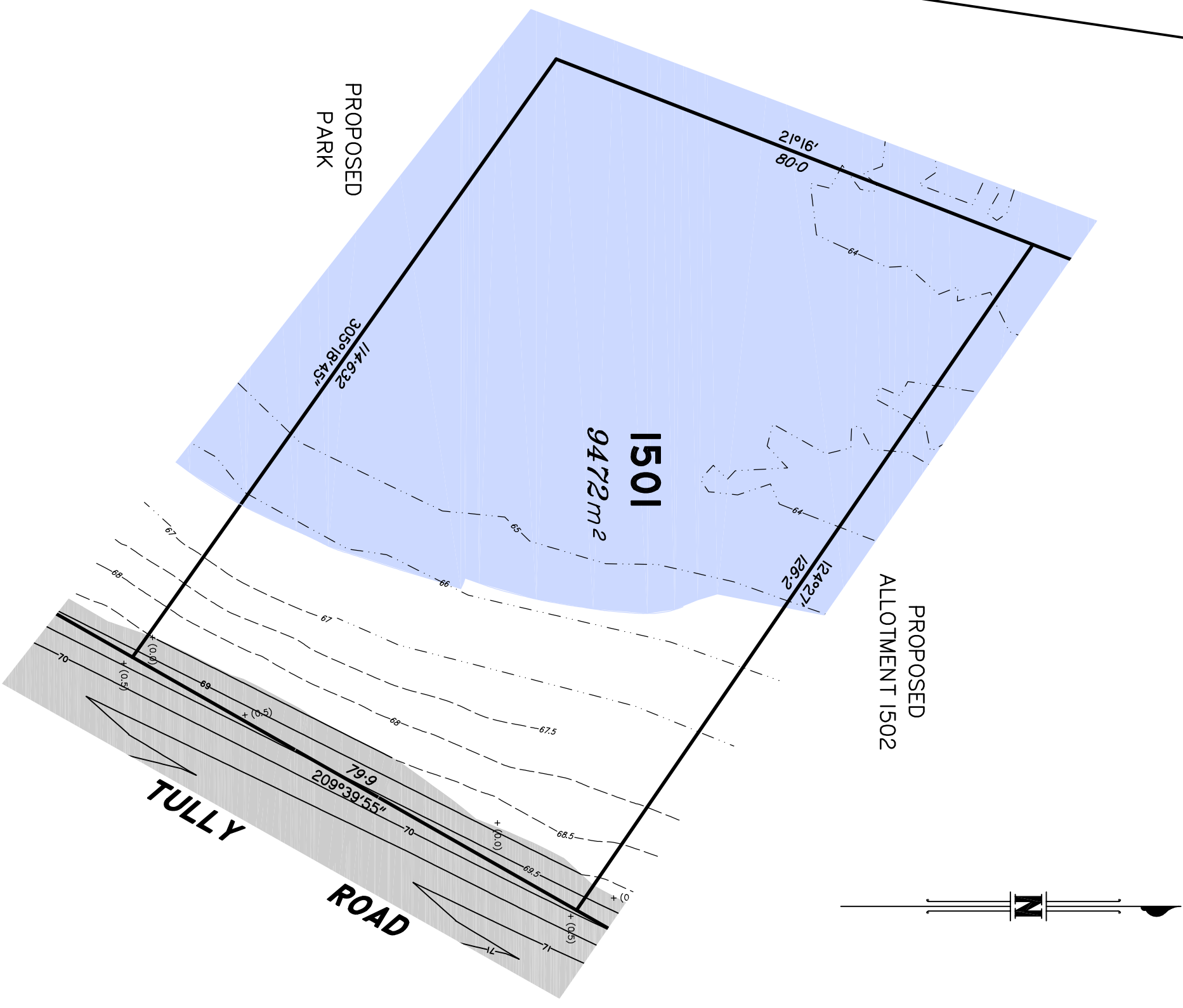
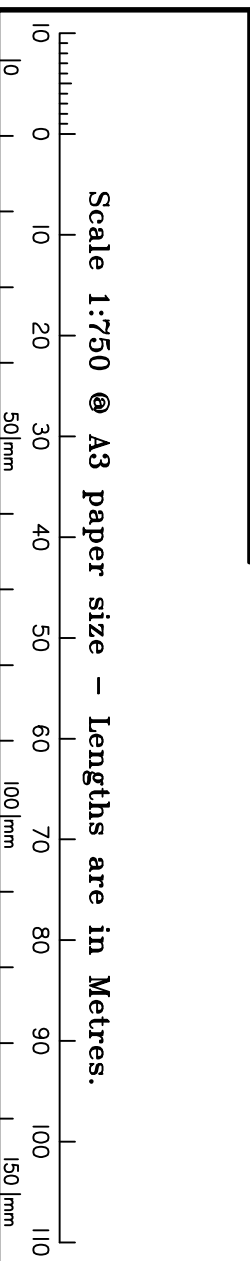
Surveyed Contours in undisturbed areas at an interval of 0.5m shown: - - - 24 - - -

Natural surface Contours (Lidar) in undisturbed areas at an interval of 1.0m shown: - - - 24 - - -

Where applicable, areas to be filled from natural surface are shown as: + (1.0)

Depth of Fill + (1.0)

Q100 Flood Line



**DISCLOSURE PLAN**  
FOR PROPOSED LOT 1501  
SPRING MOUNTAIN  
STAGE 15C

Proposed Lot 1501 is described as part of Lot 511 on SP315931 Locality of NEW BEITH

*I, Kenneth William BURNETT \*, certify that the details shown on this sketch plan are correct.*

30/11/2021

Date  
\* of Schlenker Surveying (Qld) Pty. Ltd.  
A.C.N. 063 830 642

**IMPORTANT NOTES:**

This plan has been prepared for PEET Pty Ltd for the purposes of disclosure under the Land Sales Act. It is not to be used by any other person/s or corporation/s or for any other purpose/s.

All areas and dimension are subject to final survey and relevant authority approval. Ancillary information such as services, streetscaping, banks, batters, retaining walls, fencing, footpaths & building envelopes are indicative only and are subject to relevant authority approvals and construction.

Levels and Contours shown are not to be used for building design or construction. A site survey is required.

Compaction of all fill shown on this plan will be inspected & tested to Level 1 in accordance with AS 3798-2007 except as noted herein.

These notes form an integral part of this plan and no part of this plan may be reproduced in whole or in part without these notes.

**AMENDMENTS**

DESCRIPTION	DATE

**SCHLENKER SURVEYING (QLD)**  
Gold Coast ♦ Brisbane ♦ Rockhampton  
Consultants in Surveying, Mapping & Development

A.B.N. 36 909 833 411  
Helensvale QLD 4212.

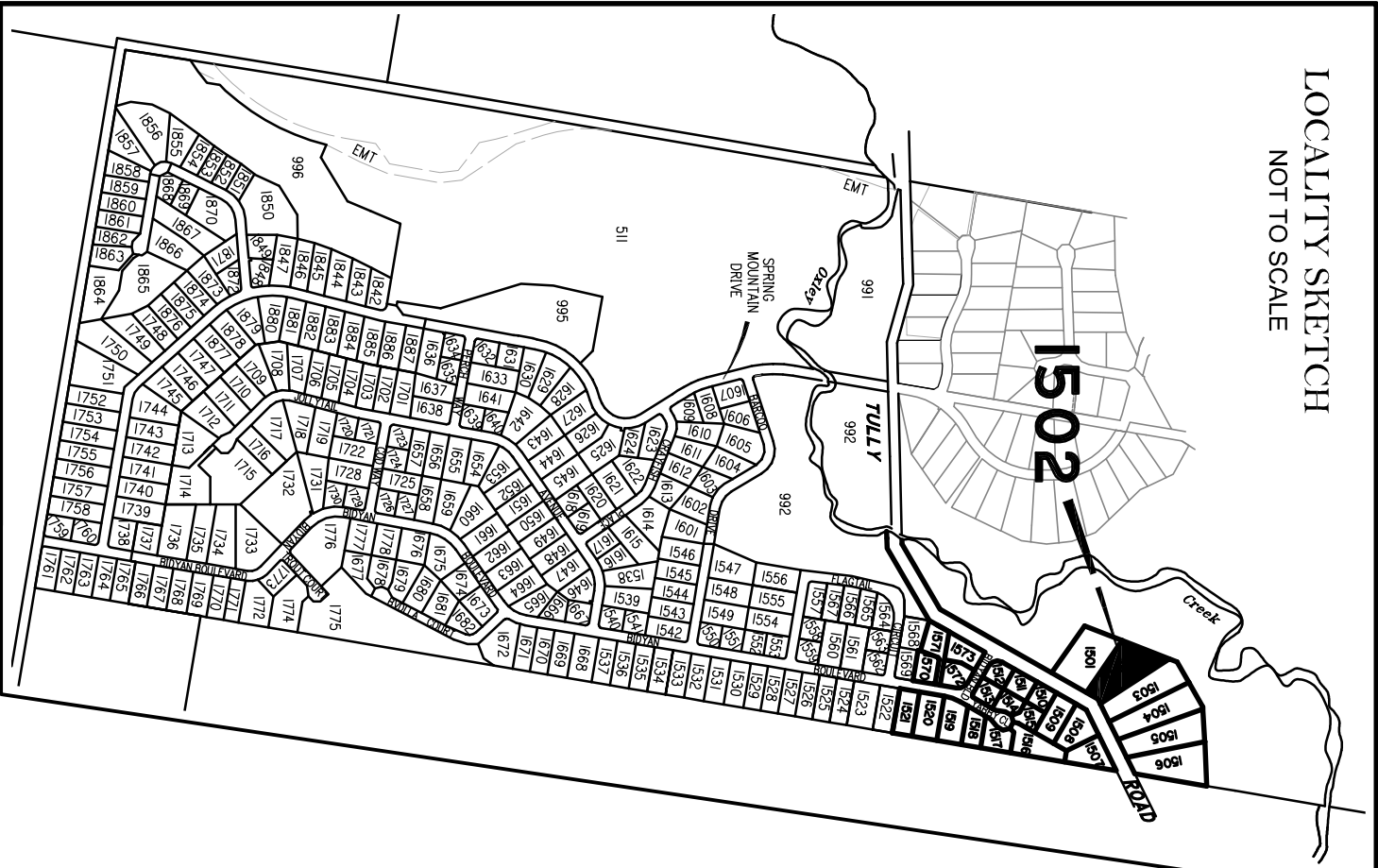
Suite 206  
Helensvale Professional Centre  
3 St John Overall Dr.  
Helensvale QLD 4212

Ph: (07) 5573 6744  
Fax: (07) 5573 6755  
Mob: 0413 945 959  
EMAIL: mail@sqj.net.au

SCALE @ A3	DWG. NO.
1:750	15159-51-1501

DRAWN	DATE	CHECKED	DATE
KDC	23.11.2021	BVD	24.11.2021

LOCALITY SKETCH  
NOT TO SCALE



**LEGEND**

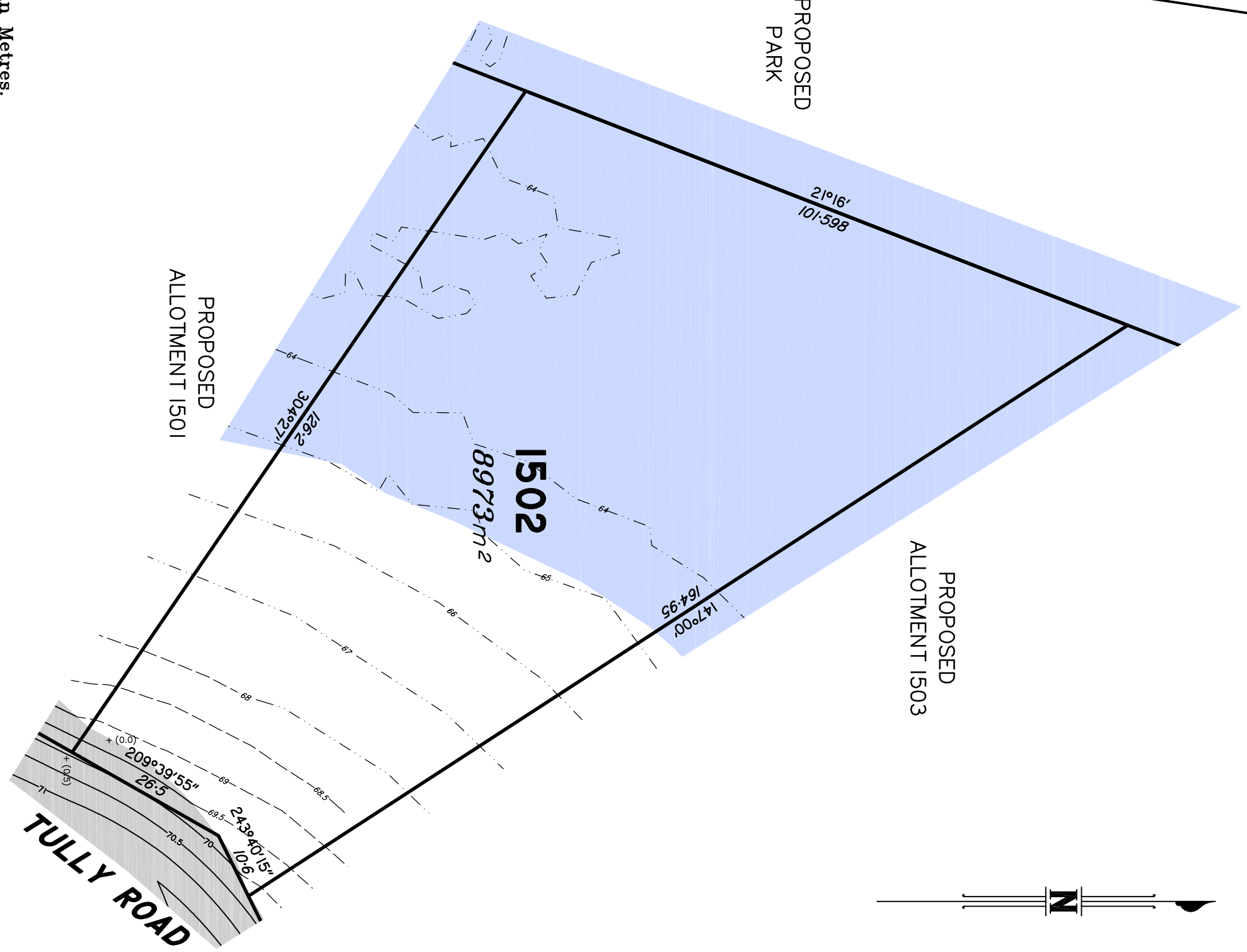
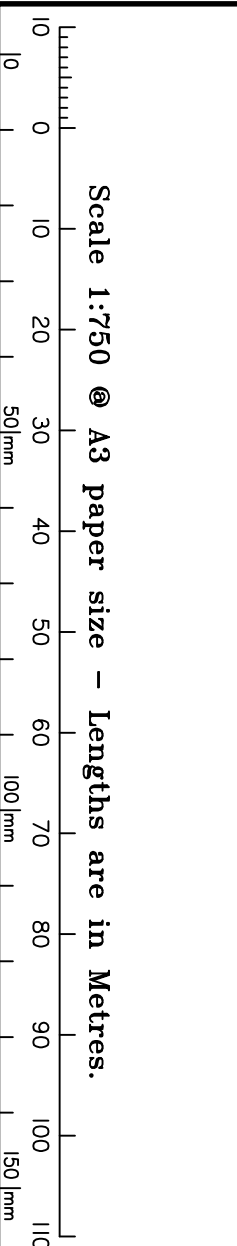
Final surface Contours based on A.H.D datum at an interval of 0.5m, shown as: — 24.0 —

Surveyed Contours in undisturbed areas at an interval of 0.5m shown: - - - 24 - - -

Natural surface Contours (Lidar) in undisturbed areas at an interval of 1.0m shown: . . . 24 . . .

Where applicable, areas to be filled from natural surface are shown as: + (1.0)

0100 Flood Line



**DISCLOSURE PLAN**  
FOR PROPOSED LOT 1502  
SPRING MOUNTAIN  
STAGE 15C

Proposed Lot 1502 is described as part of Lot 511 on SP315931 Locality of NEW BEITH

*I, Kenneth William BURNETT \*, certify that the details shown on this sketch plan are correct.*

30/11/2021

Date  
\* of Schlenker Surveying (Qld) Pty. Ltd.  
A.C.N. 063 830 642

**IMPORTANT NOTES:**

This plan has been prepared for PEET Pty Ltd for the purposes of disclosure under the Land Sales Act. It is not to be used by any other person/s or corporation/s or for any other purpose/s.

All areas and dimension are subject to final survey and relevant authority approval. Ancillary information such as services, streetscaping, banks, batters, retaining walls, fencing, footpaths & building envelopes are indicative only and are subject to relevant authority approvals and construction.

Levels and Contours shown are not to be used for building design or construction. A site survey is required.

Compaction of all fill shown on this plan will be inspected & tested to Level 1 in accordance with AS 3798-2007 except as noted herein.

These notes form an integral part of this plan and no part of this plan may be reproduced in whole or in part without these notes.

**AMENDMENTS**

DESCRIPTION	DATE

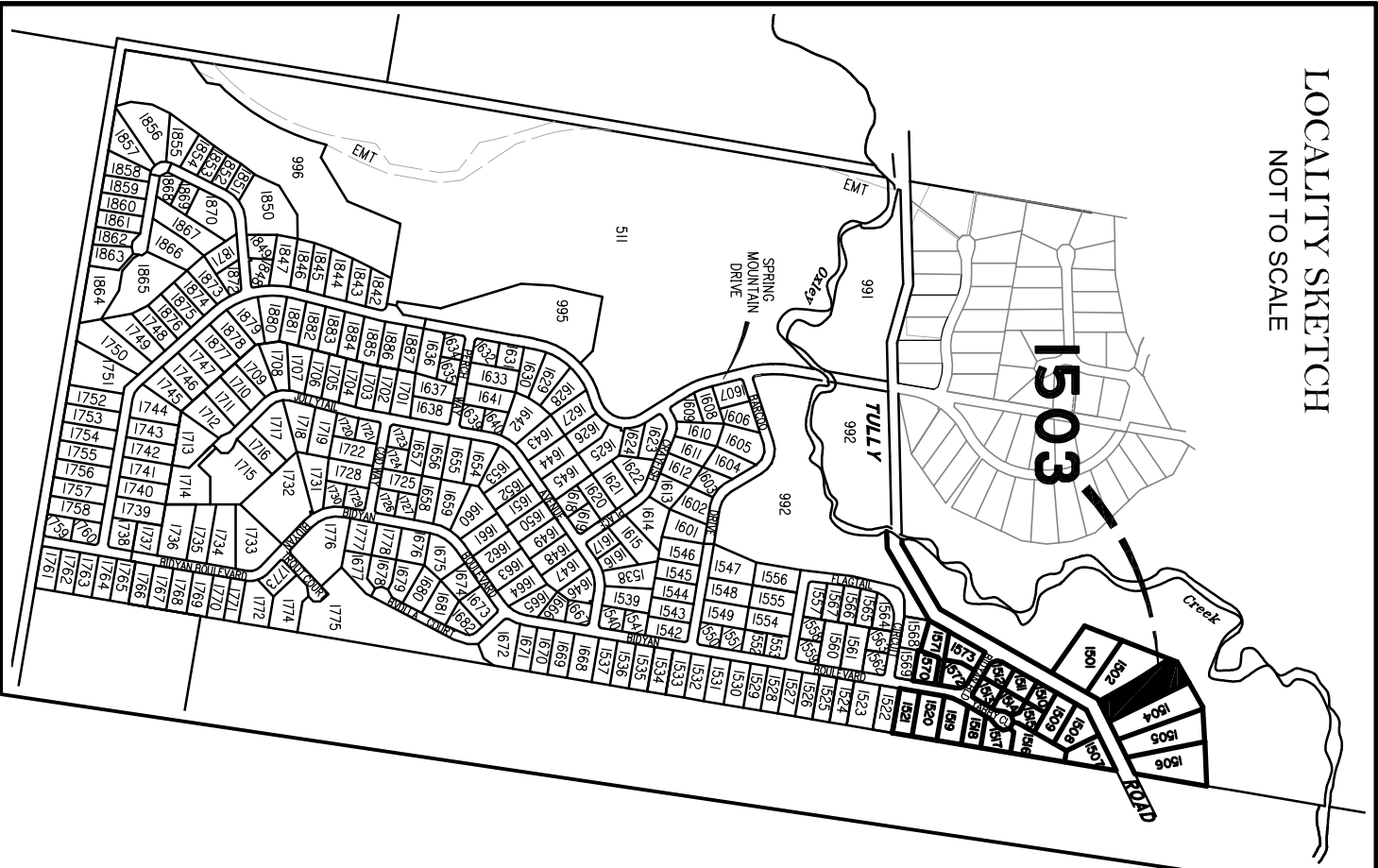
**SCHLENKER SURVEYING (QLD)**  
Gold Coast ♦ Brisbane ♦ Rockhampton  
Consultants in Surveying, Mapping & Development



A.B.N. 36 909 833 411  
Helensvale QLD 4212.  
Sulia 206,  
Helensvale Professional Centre  
3 St John Overall Dr,  
Helensvale QLD 4212.  
Ph: (07) 5573 6744  
Fax: (07) 5573 6755  
Mod.: 0413 945 959  
EMAIL: mail@sqj.net.au

DRAWN	DATE	CHECKED	DATE
KDC	23.11.2021	BVD	24.11.2021

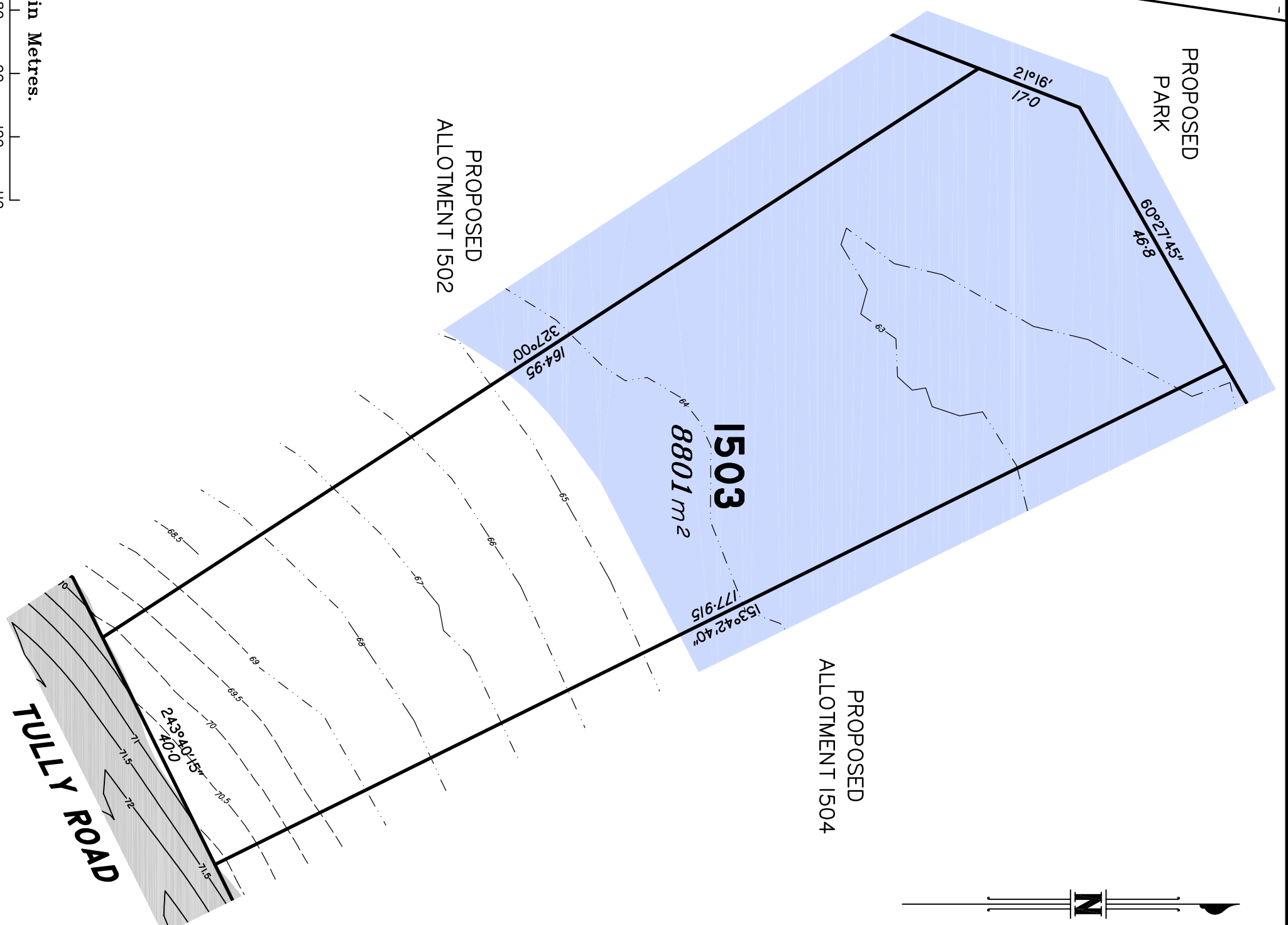
LOCALITY SKETCH  
NOT TO SCALE



PROPOSED  
PARK

PROPOSED  
ALLOTMENT 1502

PROPOSED  
ALLOTMENT 1504



**LEGEND**

Final surface Contours based on A.H.D datum at an interval of 0.5m, shown as: — 24.0 —

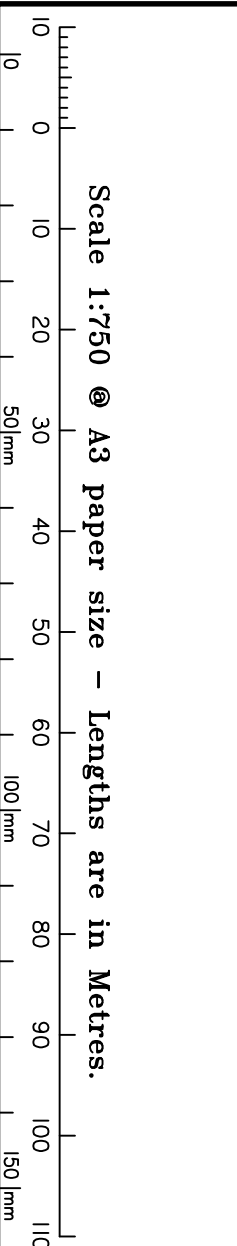
Surveyed Contours in undisturbed areas at an interval of 0.5m shown: - - - 24 - - -

Natural surface Contours (Lidar) in undisturbed areas at an interval of 1.0m shown: . . . 24 . . .

Where applicable, areas to be filled from natural surface are shown as: [shaded area]

Depth of Fill: + (1.0)

Q100 Flood Line: [blue wavy line]



**DISCLOSURE PLAN**  
FOR PROPOSED LOT 1503  
SPRING MOUNTAIN  
STAGE 15C

Proposed Lot 1503 is described as part of Lot 511 on SP315931 Locality of NEW BEITH

*I, Kenneth William BURNETT \*, certify that the details shown on this sketch plan are correct.*

Date: 30/11/2021  
\* of Schlenker Surveying (Qld) Pty. Ltd.  
A.C.N. 063 830 642

**IMPORTANT NOTES:**

This plan has been prepared for PEET Pty Ltd for the purposes of disclosure under the Land Sales Act. It is not to be used by any other person/s or corporation/s or for any other purpose/s.

All areas and dimension are subject to final survey and relevant authority approval. Ancillary information such as services, streetscaping, banks, batters, retaining walls, fencing, footpaths & building envelopes are indicative only and are subject to relevant authority approvals and construction.

Levels and Contours shown are not to be used for building design or construction. A site survey is required.

Compaction of all fill shown on this plan will be inspected & tested to Level 1 in accordance with AS 3798-2007 except as noted herein.

These notes form an integral part of this plan and no part of this plan may be reproduced in whole or in part without these notes.

**AMENDMENTS**

DESCRIPTION	DATE

**SCHLENKER SURVEYING (QLD)**  
Gold Coast ♦ Brisbane ♦ Rockhampton

Consultants in Surveying, Mapping & Development

A.B.N. 36 909 833 411  
Helensvale QLD 4212.

Suite 206,  
Helensvale Professional Centre  
3 St John Overall Dr.,  
Helensvale QLD 4212.

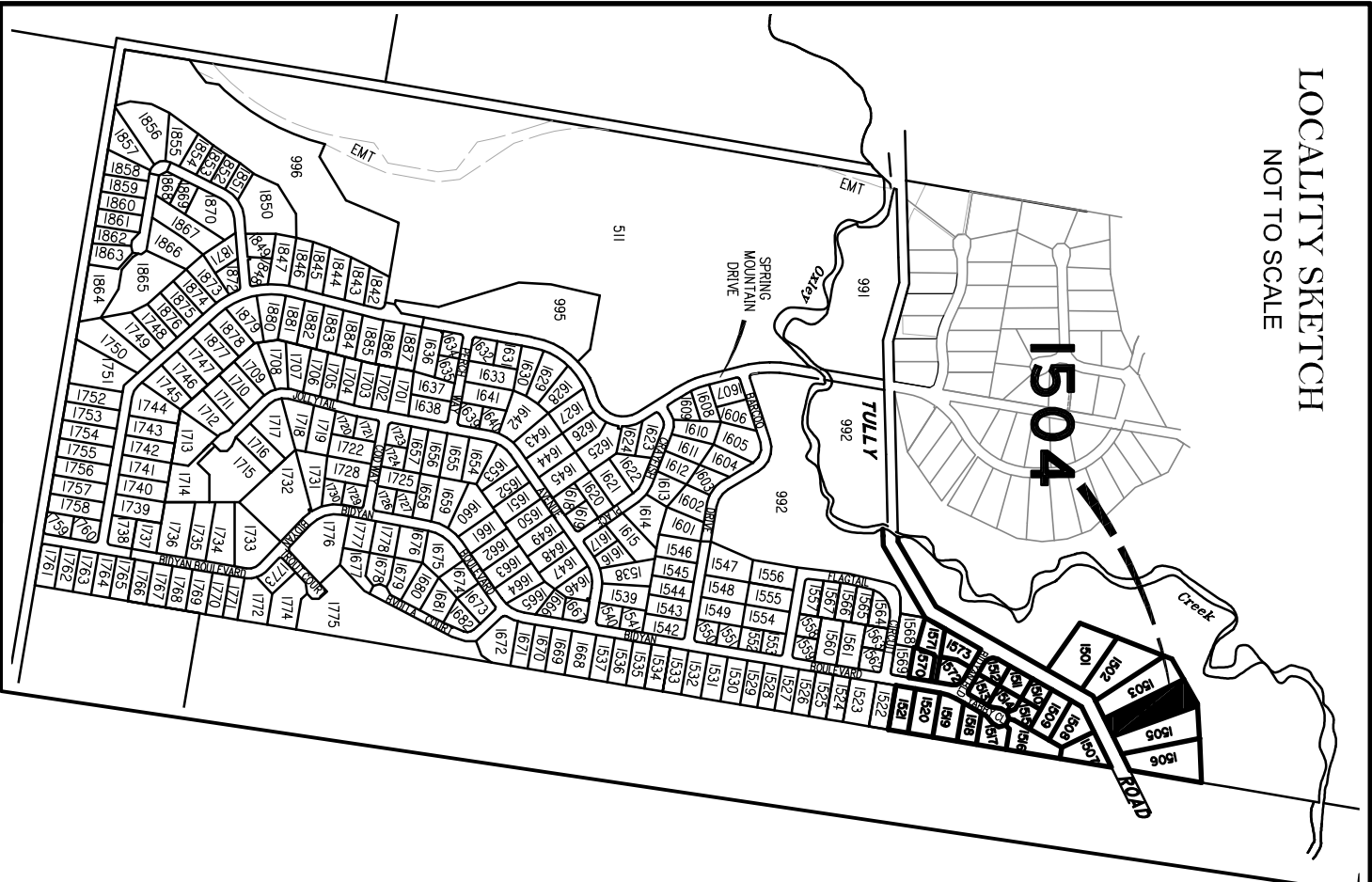
Ph.: (07) 5573 6744  
Fax: (07) 5573 6755  
Mob.: 0413 945 959  
EMAIL: mail@sqj.net.au

DRAWN	DATE	CHECKED	DATE
KDC	23/11/2021	BVD	24/11/2021

SCALE @ A3  
**1:750**

DWG. NO. 15159-51-1503

LOCALITY SKETCH  
NOT TO SCALE

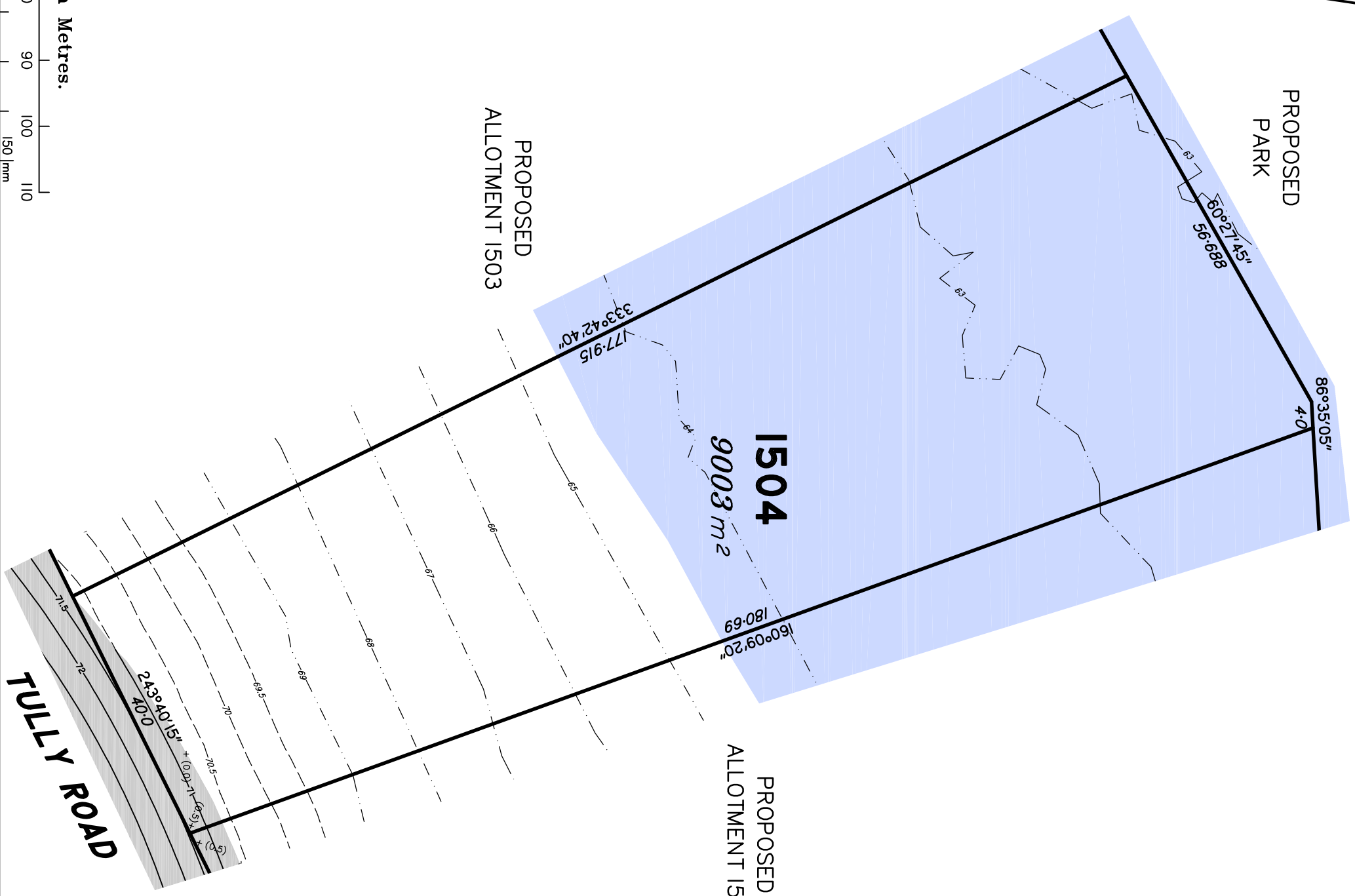


PROPOSED  
PARK

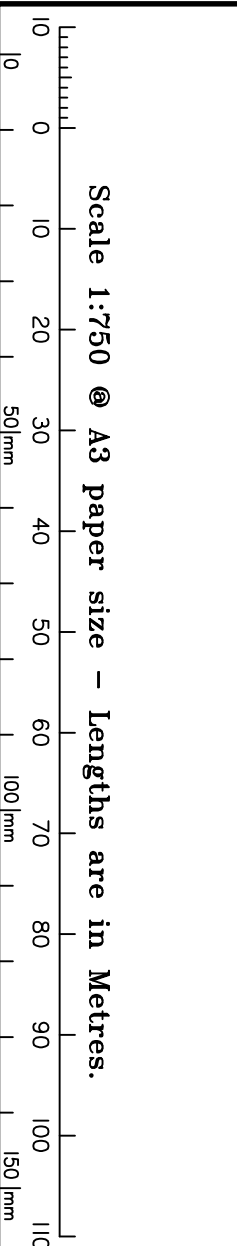
PROPOSED  
ALLOTMENT 1503

**1504**  
9003 m<sup>2</sup>

PROPOSED  
ALLOTMENT 1505



**LEGEND**  
Final surface Contours based on A.H.D datum at an interval of 0.5m, shown as: — 24.0 —  
Surveyed Contours in undisturbed areas at an interval of 0.5m shown: - - - 24 - - -  
Natural surface Contours (Lidar) in undisturbed areas at an interval of 1.0m shown: - - - 24 - - -  
Where applicable, areas to be filled from natural surface are shown as: + (1.0)  
Q100 Flood Line



**DISCLOSURE PLAN**  
FOR PROPOSED LOT 1504  
SPRING MOUNTAIN  
STAGE 15C

Proposed Lot 1504 is described as part of Lot 511 on SP315931 Locality of NEW BEITH

*I, Kenneth William BURNETT \*, certify that the details shown on this sketch plan are correct.*

30/11/2021

Date  
\* of Schlenker Surveying (Qld) Pty. Ltd.  
A.C.N. 063 830 642

**IMPORTANT NOTES:**

This plan has been prepared for PEET Pty Ltd for the purposes of disclosure under the Land Sales Act. It is not to be used by any other person/s or corporation/s or for any other purpose/s.

All areas and dimension are subject to final survey and relevant authority approval. Ancillary information such as services, streetscaping, banks, batters, retaining walls, fencing, footpaths & building envelopes are indicative only and are subject to relevant authority approvals and construction.

Levels and Contours shown are not to be used for building design or construction. A site survey is required.

Compaction of all fill shown on this plan will be inspected & tested to Level 1 in accordance with AS 3798-2007 except as noted herein.

These notes form an integral part of this plan and no part of this plan may be reproduced in whole or in part without these notes.

**AMENDMENTS**

DESCRIPTION	DATE

**SCHLENKER SURVEYING (QLD)**  
Gold Coast ♦ Brisbane ♦ Rockhampton  
Consultants in Surveying, Mapping & Development



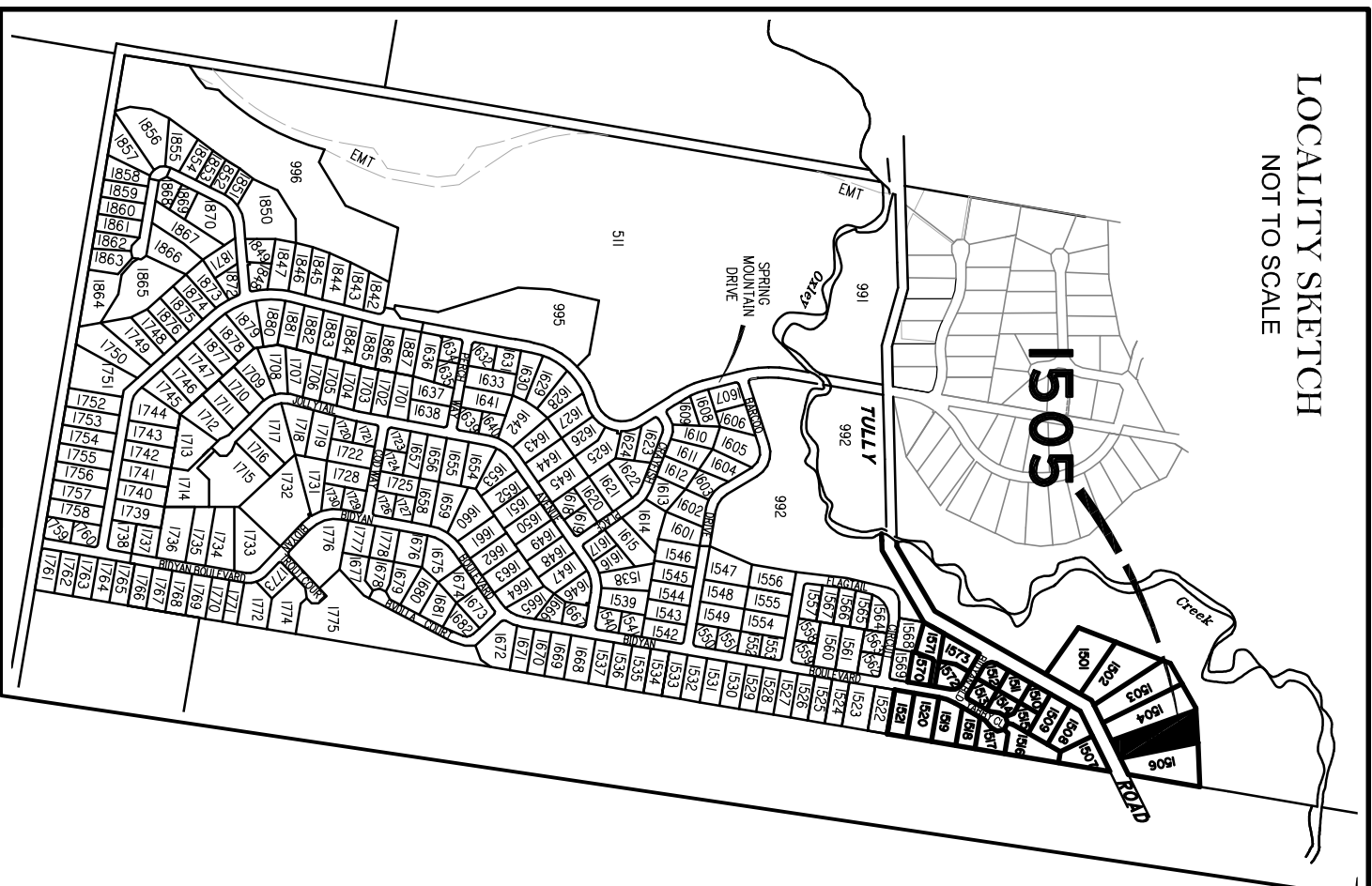
A.B.N. 36 909 833 411  
Helensvale QLD 4212.

Ph.: (07) 5573 6744  
Helensvale Professional Centre  
3 St. John Overall Dr.,  
Helensvale QLD 4212.  
Mod.: 0413 945 999  
EMAIL: mail@sq.survelan

DRAWN	DATE	CHECKED	DATE
KDC	23/11/2021	BVD	24/11/2021

SCALE @ A3  
**1:750** DWG. NO. 15159-51-1504

**LOCALITY SKETCH**  
NOT TO SCALE



PROPOSED  
PARK

PROPOSED  
ALLOTMENT 1504

**1505**  
8768 m<sup>2</sup>

PROPOSED  
ALLOTMENT 1506

86°35'05"

63°14'7"

87°23'20"

2.5

340°09'20"

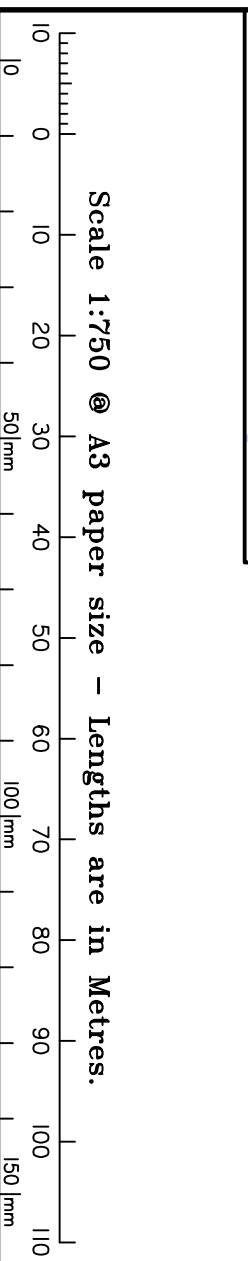
180°6'9"

159°26'5"

168°32'



**LEGEND**  
Final surface Contours based on A.H.D datum at an interval of 0.5m, shown as: — 24.0 —  
Surveyed Contours in undisturbed areas at an interval of 0.5m shown: - - - 24 - - -  
Natural surface Contours (Lidar) in undisturbed areas at an interval of 1.0m shown: - - - 24 - - -  
Where applicable, areas to be filled from natural surface are shown as: + (1.0)  
Depth of Fill   
Q100 Flood Line



**DISCLOSURE PLAN**  
FOR PROPOSED LOT 1505  
SPRING MOUNTAIN  
STAGE 15C

Proposed Lot 1505 is described as part of Lot 511 on SP315931 Locality of NEW BEITH

*I, Kenneth William BURNETT \*, certify that the details shown on this sketch plan are correct.*

30/11/2021

Date  
\* of Schlenker Surveying (Qld) Pty. Ltd.  
A.C.N. 063 830 642

**IMPORTANT NOTES:**

This plan has been prepared for PEET Pty Ltd for the purposes of disclosure under the Land Sales Act. It is not to be used by any other person/s or corporation/s or for any other purpose/s.

All areas and dimension are subject to final survey and relevant authority approval. Ancillary information such as services, streetscaping, banks, batters, retaining walls, fencing, footpaths & building envelopes are indicative only and are subject to relevant authority approvals and construction.

Levels and Contours shown are not to be used for building design or construction. A site survey is required.

Compaction of all fill shown on this plan will be inspected & tested to Level 1 in accordance with AS 3798-2007 except as noted herein.

These notes form an integral part of this plan and no part of this plan may be reproduced in whole or in part without these notes.

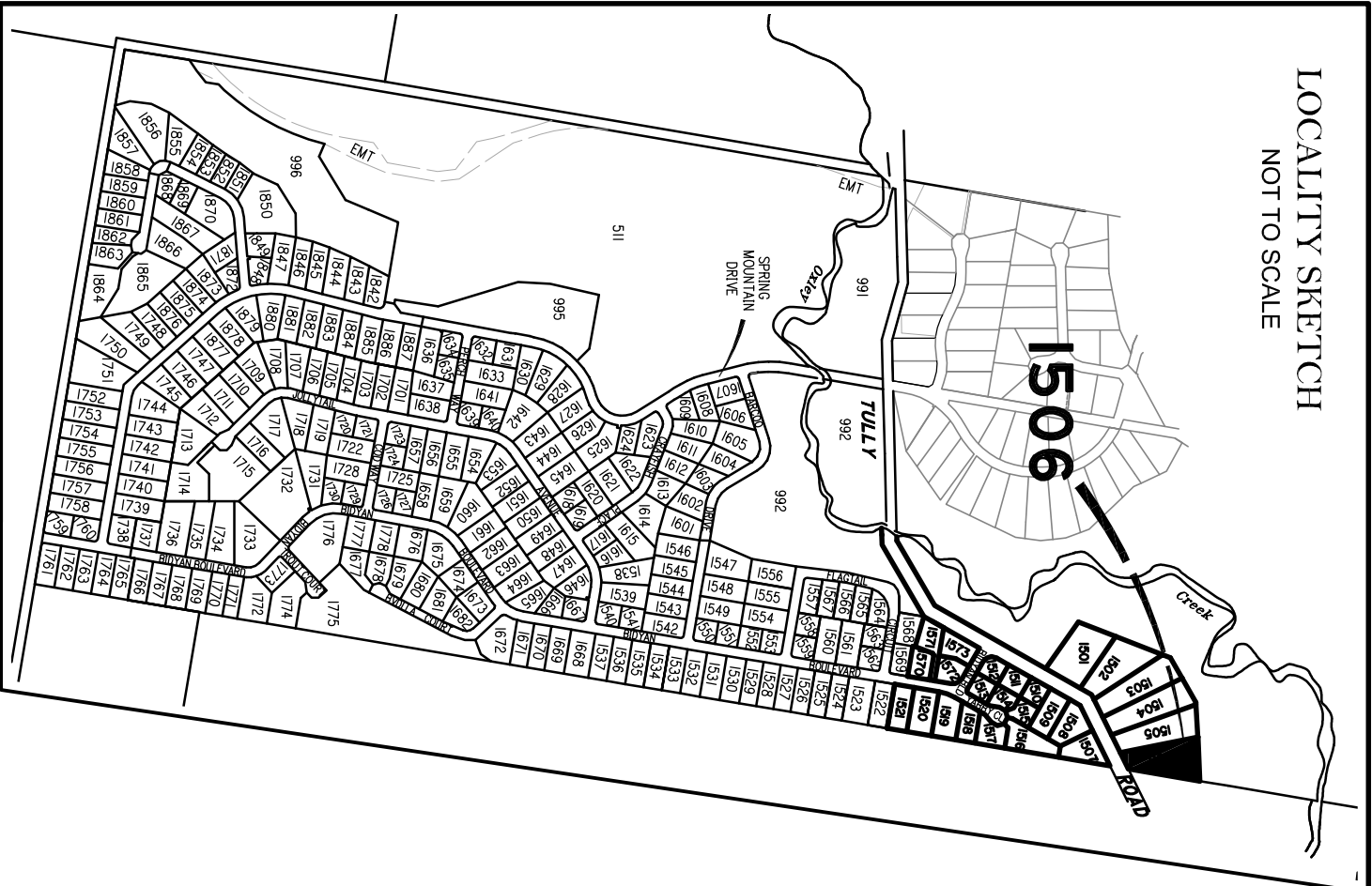
**AMENDMENTS**

DESCRIPTION	DATE

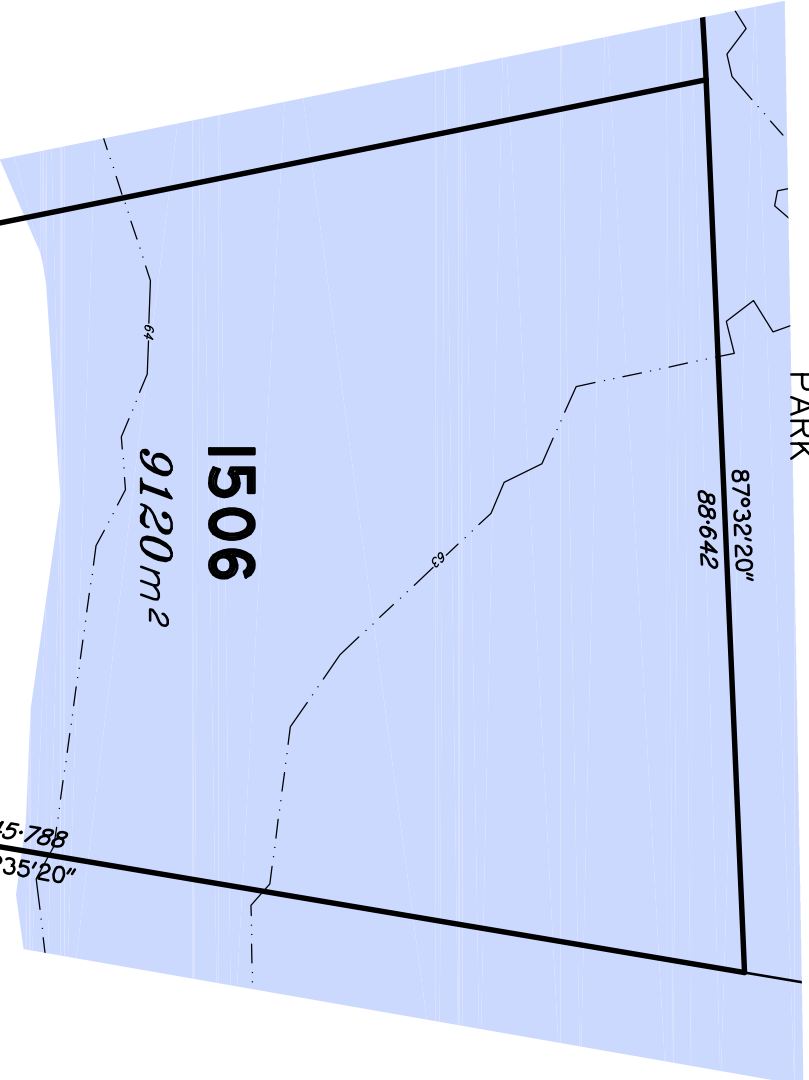
**SCHLENKER SURVEYING (QLD)**  
Gold Coast ♦ Brisbane ♦ Rockhampton  
Consultants in Surveying, Mapping & Development  
A.B.N. 36 909 833 411  
Helensvale QLD 4212.  
Suite 206, Helensvale Professional Centre, 3 St. John Overall Dr., Helensvale QLD 4212.  
P.H.: (07) 5573 6744  
FAX: (07) 5573 6755  
MOb.: 0413 945 959  
EMAIL: mail@sqn.qld.au

SCALE @ A3	DWG. NO.		
1:750	15159-51-1505		
DRAWN	DATE	CHECKED	DATE
KDC	23/11/2021	BVD	24/11/2021

LOCALITY SKETCH  
NOT TO SCALE



PROPOSED  
PARK



PROPOSED  
ALLOTMENT 1504

**LEGEND**

Final surface Contours based on A.H.D datum at an interval of 0.5m, shown as: — 24.0 —

Surveyed Contours in undisturbed areas at an interval of 0.5m shown: - - - 24 - - -

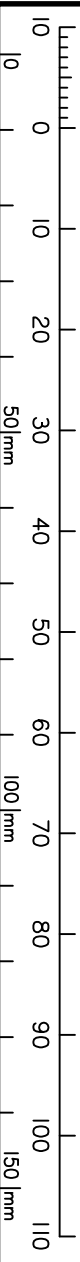
Natural surface Contours (Lidar) in undisturbed areas at an interval of 1.0m shown: - · - · - 24 - · - · -

Where applicable, areas to be filled from natural surface are shown as: + (1.0)

Depth of Fill + (1.0)

Q100 Flood Line

Scale 1:750 @ A3 paper size – Lengths are in Metres.



**DISCLOSURE PLAN**  
FOR PROPOSED LOT 1506  
SPRING MOUNTAIN  
STAGE 15C

Proposed Lot 1506 is described as part of Lot 511 on SP315931 Locality of NEW BEITH

*I, Kenneth William BURNETT \*, certify that the details shown on this sketch plan are correct.*

30/11/2021

Date  
\* of Schlenker Surveying (Qld) Pty. Ltd.  
A.C.N. 063 830 642

**IMPORTANT NOTES:**

This plan has been prepared for PEET Pty Ltd for the purposes of disclosure under the Land Sales Act. It is not to be used by any other person/s or corporation/s or for any other purpose/s.

All areas and dimension are subject to final survey and relevant authority approval. Ancillary information such as services, streetscaping, banks, batters, retaining walls, fencing, footpaths & building envelopes are indicative only and are subject to relevant authority approvals and construction.

Levels and Contours shown are not to be used for building design or construction. A site survey is required.

Compaction of all fill shown on this plan will be inspected & tested to Level 1 in accordance with AS 3798-2007 except as noted herein.

These notes form an integral part of this plan and no part of this plan may be reproduced in whole or in part without these notes.

**AMENDMENTS**

DESCRIPTION	DATE

**SCHLENKER SURVEYING (QLD)**  
Gold Coast ♦ Brisbane ♦ Rockhampton  
Consultants in Surveying, Mapping & Development



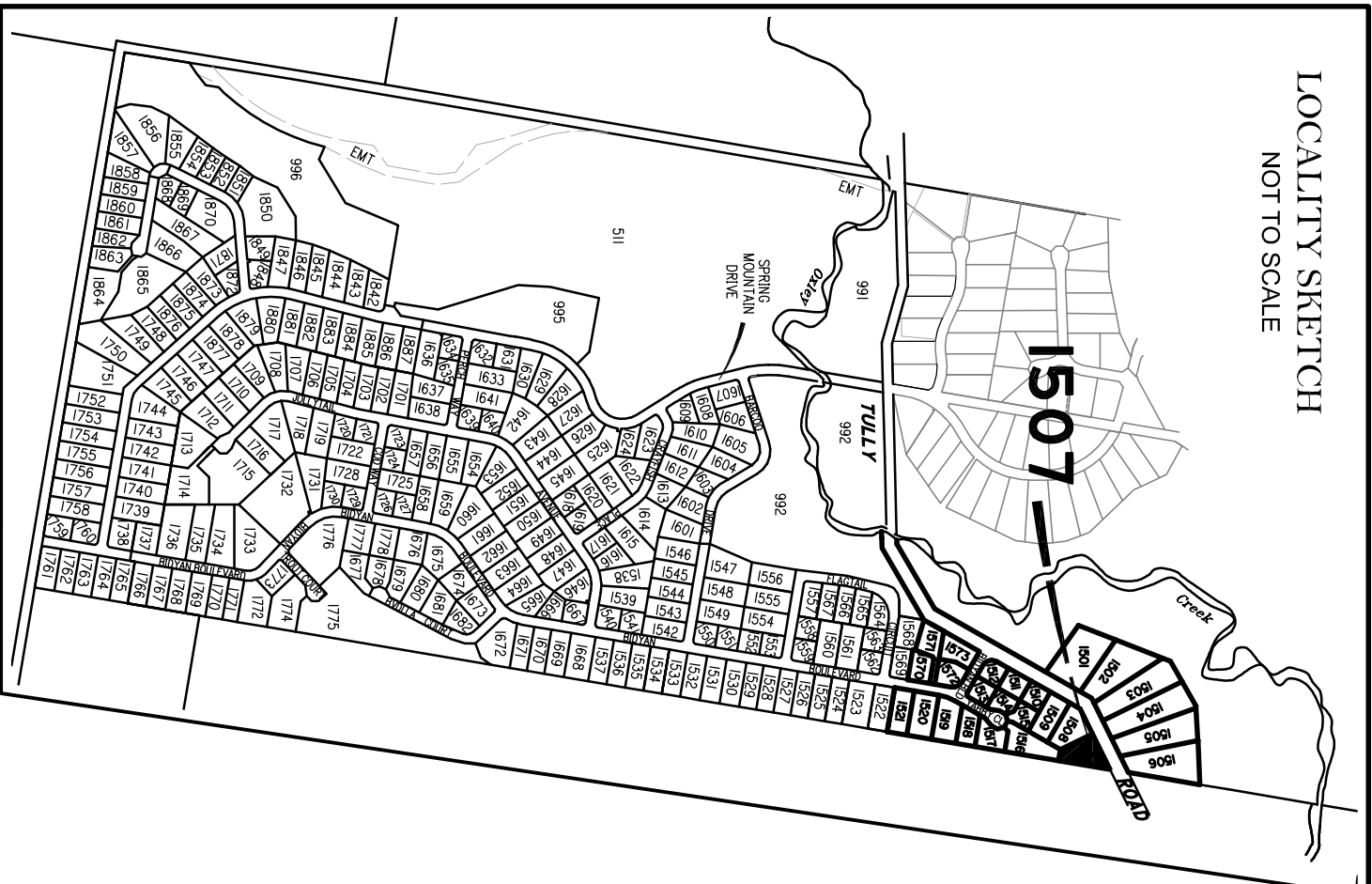
A.B.N. 36 909 833 411  
Helensvale QLD 4212.  
Suite 206,  
Helensvale Professional Centre  
3 St John Overall Dr,  
Helensvale QLD 4212.  
Ph: (07) 5573 6744  
Fax: (07) 5573 6755  
Mob.: 0413 945 959  
EMAIL: mail@sq.survel.au

DRAWN	DATE	CHECKED	DATE
KDC	23/11/2021	BVD	24/11/2021

SCALE @ A3  
**1:750**

DWG. NO. **15159-51-1506**

**LOCALITY SKETCH**  
NOT TO SCALE



**LEGEND**

Final surface Contours based on A.H.D datum at an interval of 0.5m, shown as: — 24.0 —

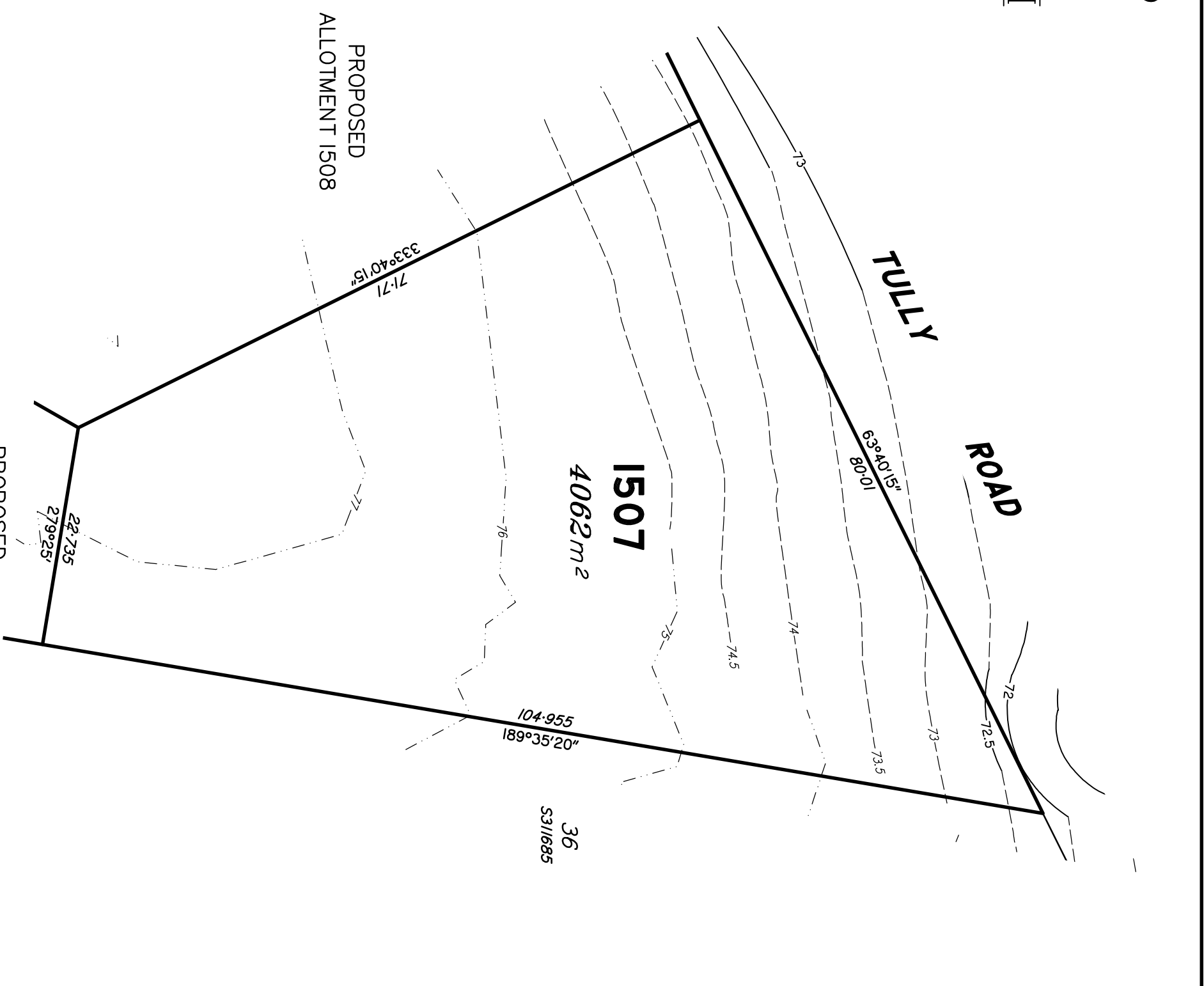
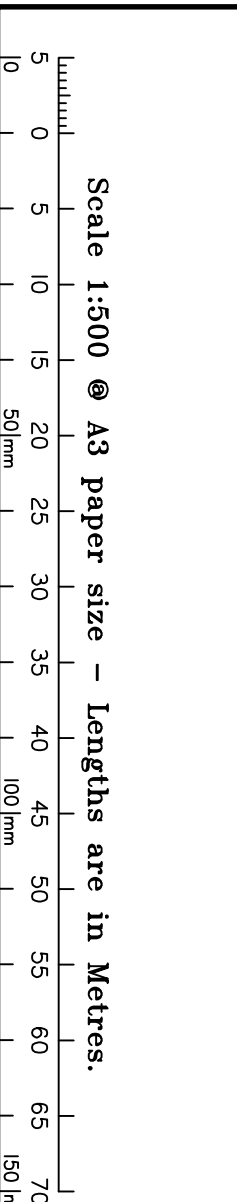
Surveyed Contours in undisturbed areas at an interval of 0.5m shown: - - - 24 - - -

Natural surface Contours (Lidar) in undisturbed areas at an interval of 1.0m shown: - - - 24 - - -

Where applicable, areas to be filled from natural surface are shown as: + (1.0)

Depth of Fill + (1.0)

Q100 Flood Line



**DISCLOSURE PLAN**  
FOR PROPOSED LOT 1507  
SPRING MOUNTAIN  
STAGE 15C

Proposed Lot 1507 is described as part of Lot 511 on SP315931 Locality of NEW BEITH

*I, Kenneth William BURNETT \*, certify that the details shown on this sketch plan are correct.*

30/11/2021

Date  
\* of Schlenker Surveying (Qld) Pty. Ltd.  
A.C.N. 063 830 642

**IMPORTANT NOTES:**

This plan has been prepared for PEET Pty Ltd for the purposes of disclosure under the Land Sales Act. It is not to be used by any other person/s or corporation/s or for any other purpose/s.

All areas and dimension are subject to final survey and relevant authority approval. Ancillary information such as services, streetscaping, banks, batters, retaining walls, fencing, footpaths & building envelopes are indicative only and are subject to relevant authority approvals and construction.

Levels and Contours shown are not to be used for building design or construction. A site survey is required.

Compaction of all fill shown on this plan will be inspected & tested to Level 1 in accordance with AS 3798-2007 except as noted herein.

These notes form an integral part of this plan and no part of this plan may be reproduced in whole or in part without these notes.

**AMENDMENTS**

DESCRIPTION	DATE

**SCHLENKER SURVEYING (QLD)**  
Gold Coast ♦ Brisbane ♦ Rockhampton  
Consultants in Surveying, Mapping & Development

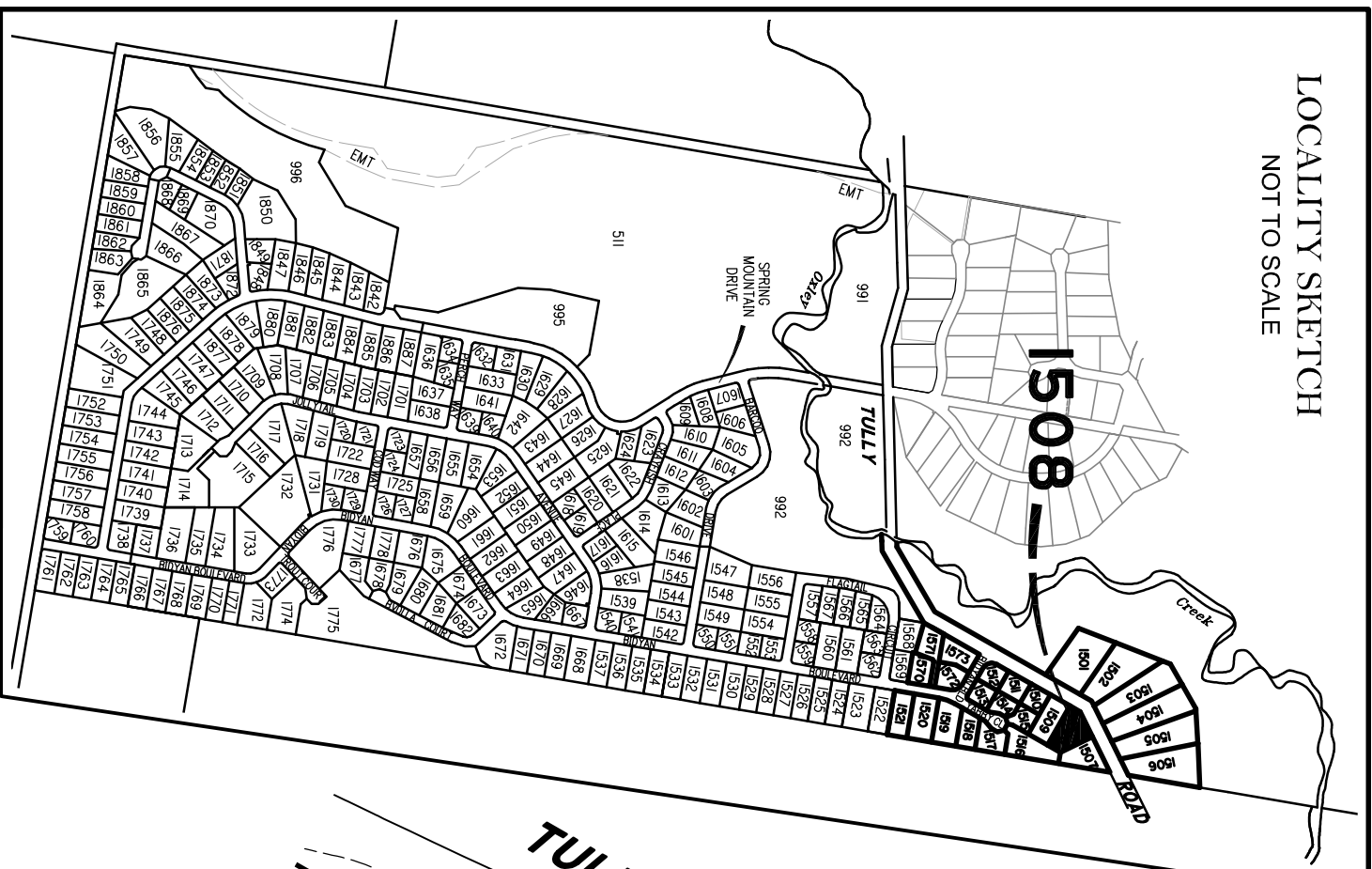


A.B.N. 36 909 833 411  
Helensvale QLD 4212.  
Suite 206,  
Helensvale Professional Centre  
3 St. John Overall Dr.,  
Helensvale QLD 4212.  
Ph.: (07) 5573 6744  
Fax: (07) 5573 6755  
Mob.: 0413 945 959  
EMAIL: mail@sqsurvey.com.au

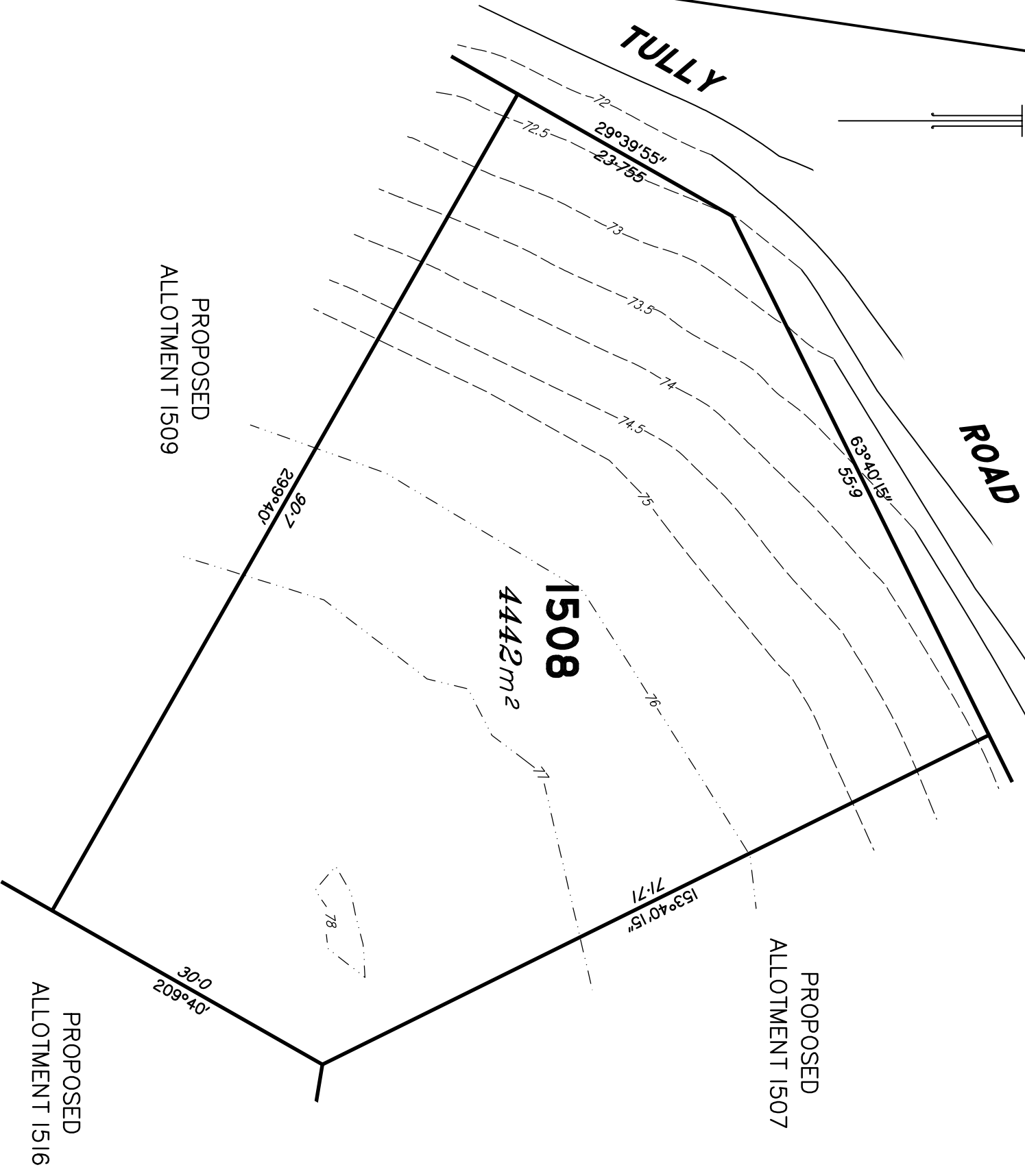
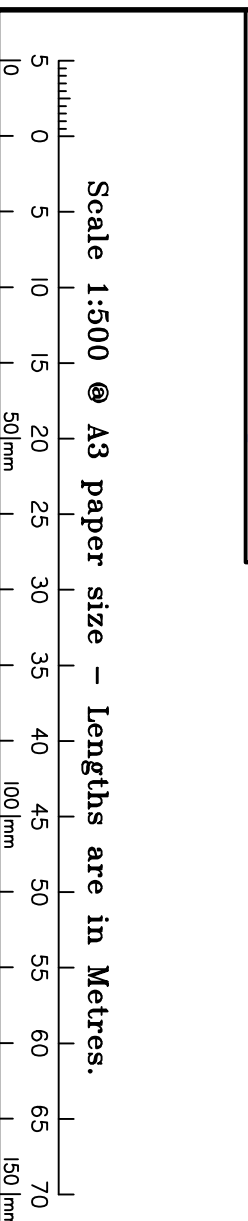
DRAWN	DATE	CHECKED	DATE
KDC	23.11.2021	BVD	24.11.2021

SCALE @ A3  
**1:500**

LOCALITY SKETCH  
NOT TO SCALE



**LEGEND**  
Final surface Contours based on A.H.D datum at an interval of 0.5m, shown as: — 24.0 —  
Surveyed Contours in undisturbed areas at an interval of 0.5m shown: - - - 24 - - -  
Natural surface Contours (Lidar) in undisturbed areas at an interval of 1.0m shown: - - - 24 - - -  
Where applicable, areas to be filled from natural surface are shown as: + (1.0)  
Q100 Flood Line



**DISCLOSURE PLAN**  
FOR PROPOSED LOT 1508  
SPRING MOUNTAIN  
STAGE 15C

Proposed Lot 1508 is described as part of Lot 511 on SP315931 Locality of NEW BEITH

*I, Kenneth William BURNETT \*, certify that the details shown on this sketch plan are correct.*

30/11/2021

Date  
\* of Schlenker Surveying (Qld) Pty. Ltd.  
A.C.N. 063 830 642

**IMPORTANT NOTES:**

This plan has been prepared for PEET Pty Ltd for the purposes of disclosure under the Land Sales Act. It is not to be used by any other person/s or corporation/s or for any other purpose/s.

All areas and dimension are subject to final survey and relevant authority approval. Ancillary information such as services, streetscaping, banks, batters, retaining walls, fencing, footpaths & building envelopes are indicative only and are subject to relevant authority approvals and construction.

Levels and Contours shown are not to be used for building design or construction. A site survey is required.

Compaction of all fill shown on this plan will be inspected & tested to Level 1 in accordance with AS 3798-2007 except as noted herein.

These notes form an integral part of this plan and no part of this plan may be reproduced in whole or in part without these notes.

**AMENDMENTS**

DESCRIPTION	DATE

**SCHLENKER SURVEYING (QLD)**  
Gold Coast ♦ Brisbane ♦ Rockhampton  
Consultants in Surveying, Mapping & Development



A.B.N. 36 909 833 411  
Helensvale QLD 4212.

Suite 206,  
Helensvale Professional Centre  
3 St. John Overall Dr.,  
Helensvale QLD 4212.  
Ph: (07) 5573 6744  
Fax: (07) 5573 6755  
Mod.: 0413 945 999  
EMAIL: mail@sqj.net.au

DRAWN	DATE	CHECKED	DATE
KDC	23.11.2021	BVD	24.11.2021

SCALE @ A3  
**1:500**



LOCALITY SKETCH  
NOT TO SCALE



**LEGEND**

Final surface Contours based on A.H.D datum at an interval of 0.5m, shown as: — 24.0 —

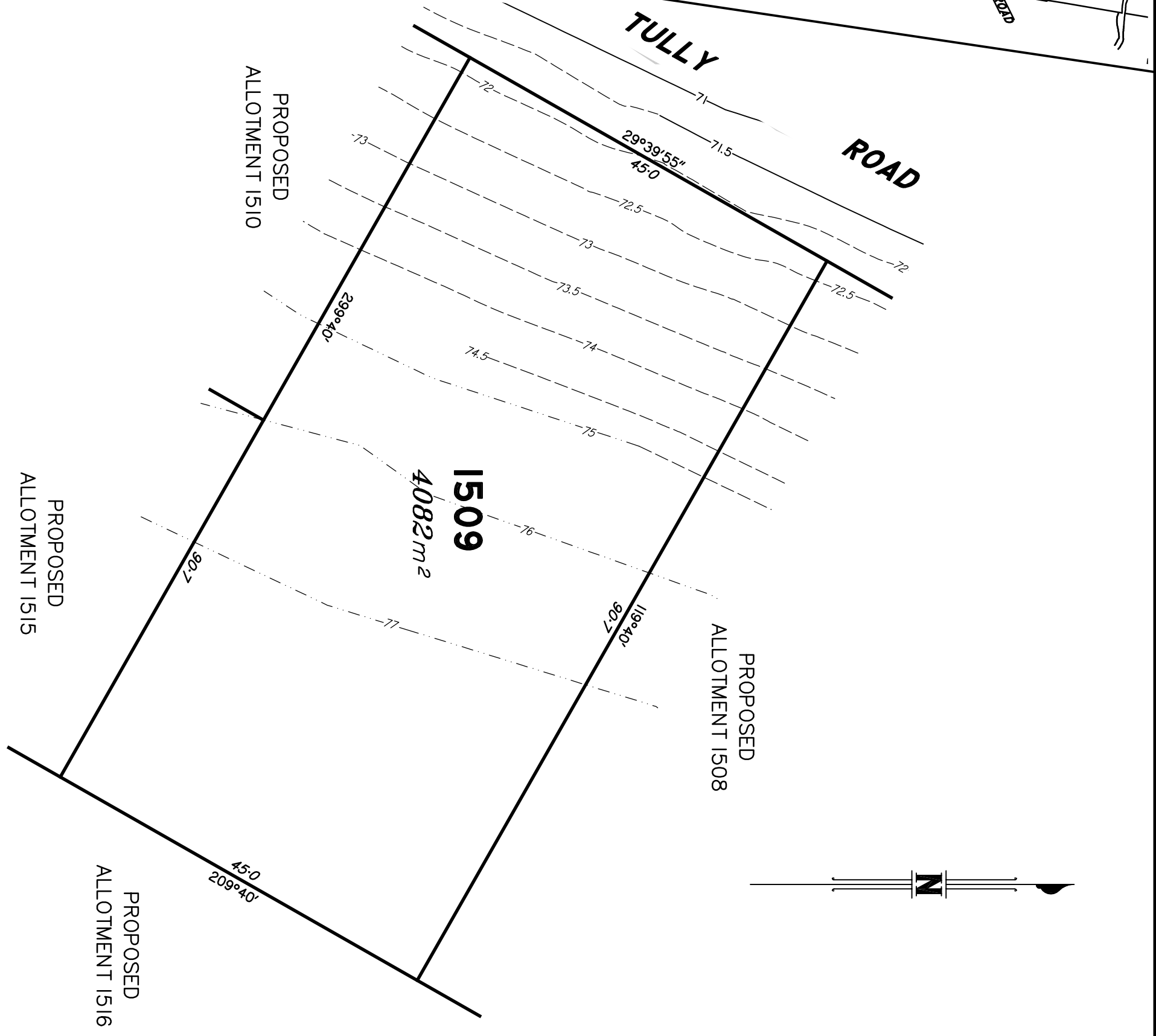
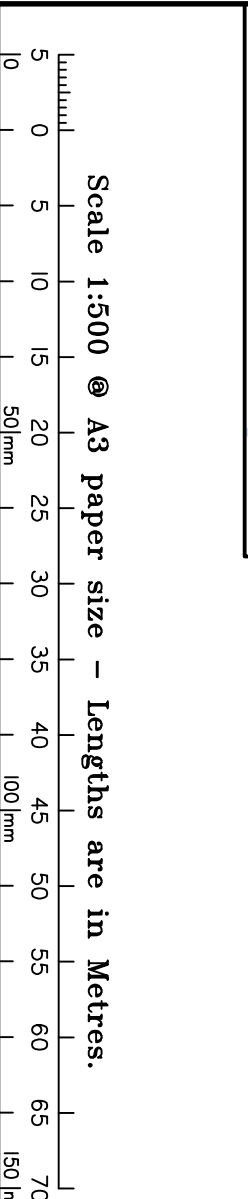
Surveyed Contours in undisturbed areas at an interval of 0.5m shown: - - - 24 - - -

Natural surface Contours (Lidar) in undisturbed areas at an interval of 1.0m shown: - · - · 24 - · - ·

Where applicable, areas to be filled from natural surface are shown as: + (1.0)

Depth of Fill

Q100 Flood Line



**DISCLOSURE PLAN**  
FOR PROPOSED LOT 1509  
SPRING MOUNTAIN  
STAGE 15C

Proposed Lot 1509 is described as part of Lot 511 on SP315931 Locality of NEW BEITH

*I, Kenneth William BURNETT \*, certify that the details shown on this sketch plan are correct.*

30/11/2021

Date  
\* of Schlenker Surveying (Qld) Pty. Ltd.  
A.C.N. 063 830 642

**IMPORTANT NOTES:**

This plan has been prepared for PEET Pty Ltd for the purposes of disclosure under the Land Sales Act. It is not to be used by any other person/s or corporation/s or for any other purpose/s.

All areas and dimension are subject to final survey and relevant authority approval. Ancillary information such as services, streetscaping, banks, batters, retaining walls, fencing, footpaths & building envelopes are indicative only and are subject to relevant authority approvals and construction.

Levels and Contours shown are not to be used for building design or construction. A site survey is required.

Compaction of all fill shown on this plan will be inspected & tested to Level 1 in accordance with AS 3798-2007 except as noted herein.

These notes form an integral part of this plan and no part of this plan may be reproduced in whole or in part without these notes.

AMENDMENTS	DATE
DESCRIPTION	DATE

**SCHLENKER SURVEYING (QLD)**  
Gold Coast ♦ Brisbane ♦ Rockhampton

Consultants in Surveying, Mapping & Development

A.B.N. 36 909 833 411  
Helensvale QLD 4212.

Suite 206,  
Helensvale Professional Centre  
3 St John Overall Dr,  
Helensvale QLD 4212.

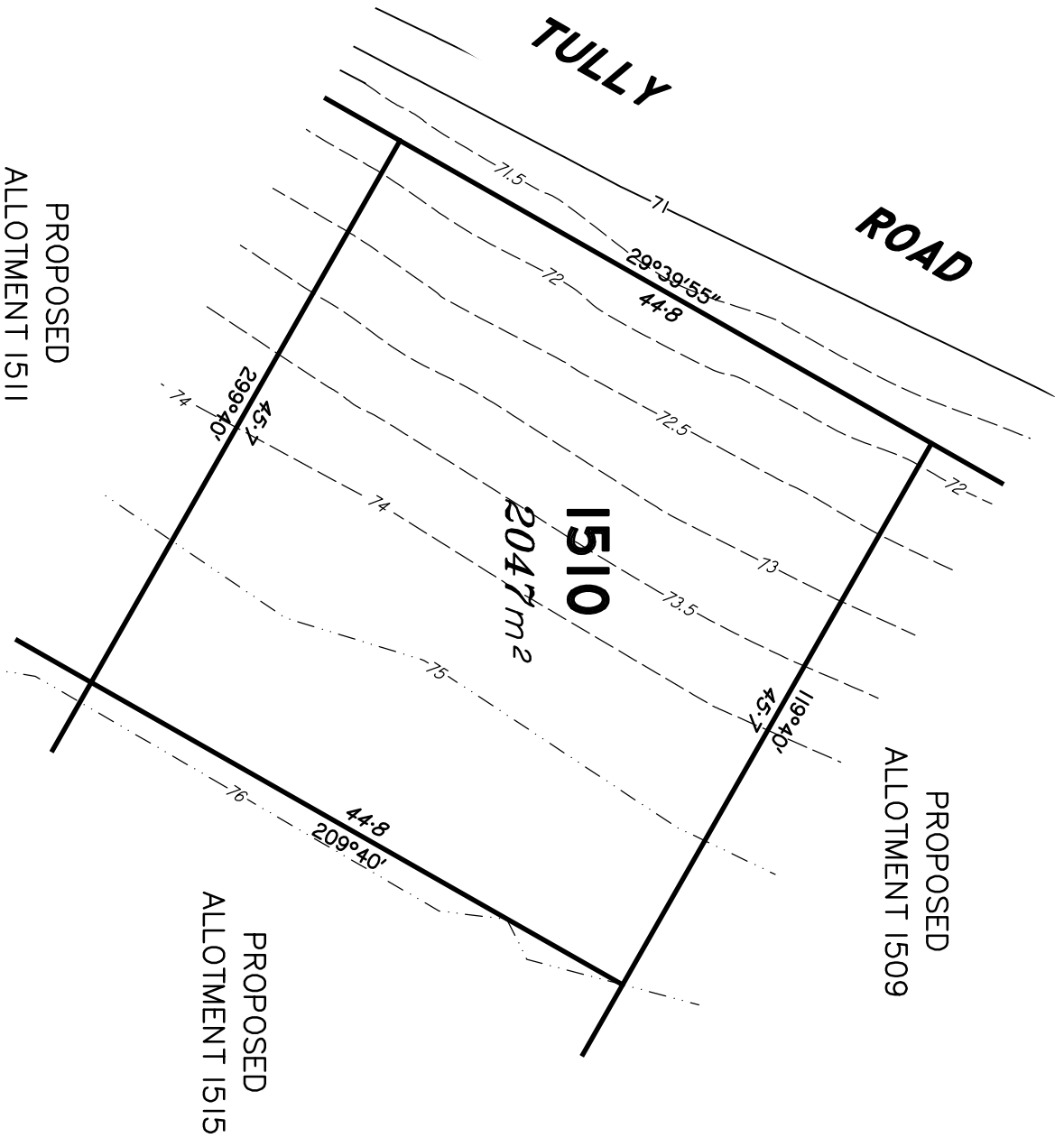
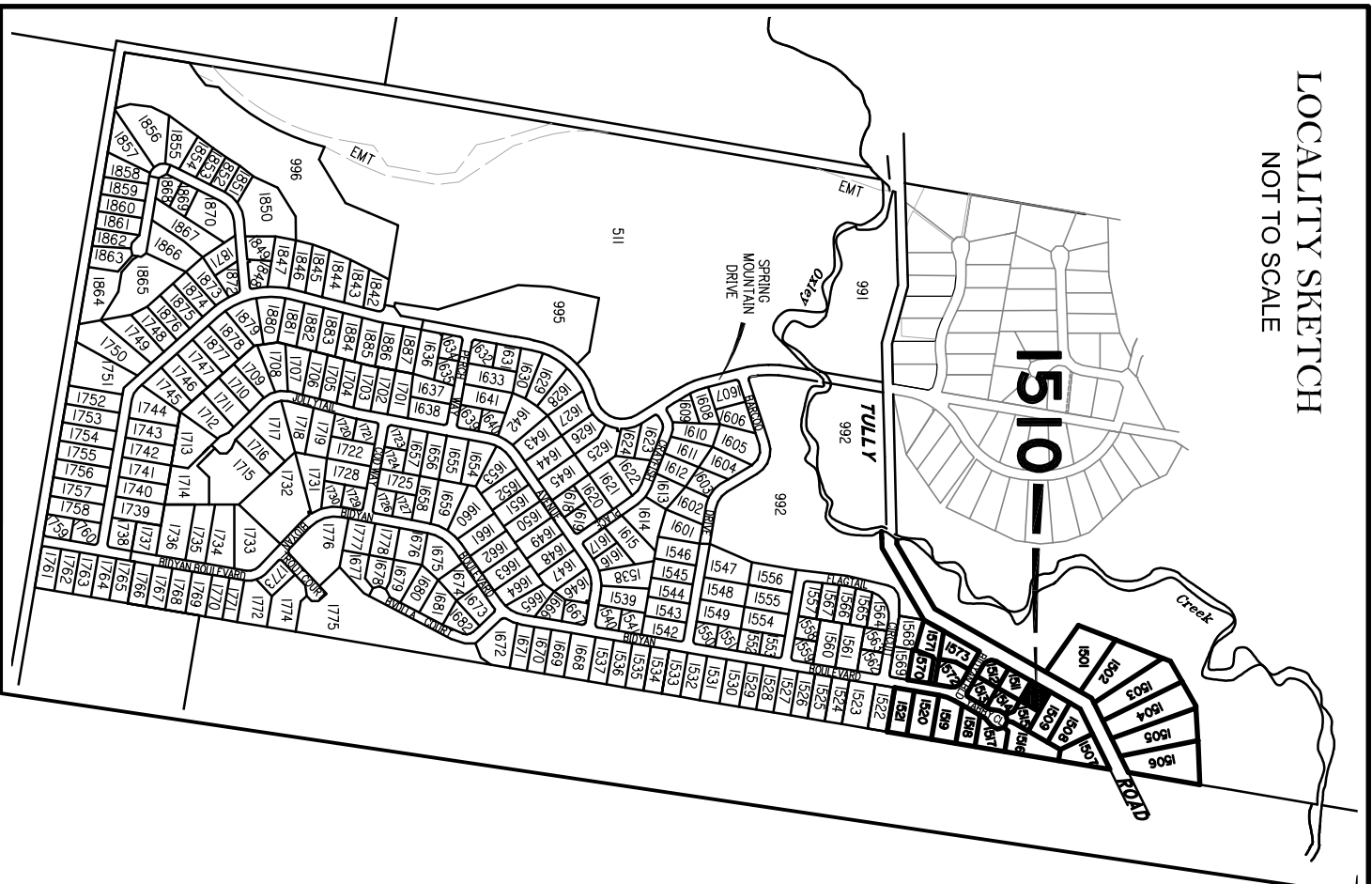
Ph: (07) 5573 6744  
Fax: (07) 5573 6755  
Mod.: 0413 945 959  
EMAIL: mail@sqj.net.au

DRAWN	DATE	CHECKED	DATE
KDC	23/11/2021	BVD	24/11/2021

SCALE @ A3  
**1:500**

DWG. NO. **15159-51-1509**

**LOCALITY SKETCH**  
NOT TO SCALE



**LEGEND**

Final surface Contours based on A.H.D datum at an interval of 0.5m, shown as: **24.0** ———

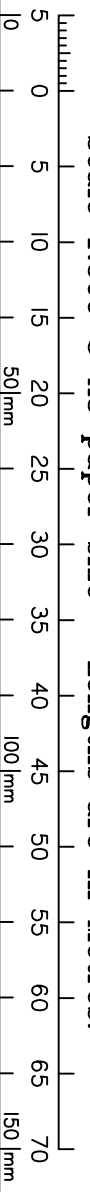
Surveyed Contours in undisturbed areas at an interval of 0.5m shown: **24** - - - -

Natural surface Contours (Lidar) in undisturbed areas at an interval of 1.0m shown: **24** - - - -

Where applicable, areas to be filled from natural surface are shown as:

Depth of Fill **+ (1.0)**

Q100 Flood Line



Scale 1:500 @ A3 paper size – Lengths are in Metres.

**DISCLOSURE PLAN**  
FOR PROPOSED LOT 1510  
SPRING MOUNTAIN  
STAGE 15C

Proposed Lot 1510 is described as part of Lot 511 on SP315931 Locality of NEW BEITH

*I, Kenneth William BURNETT \*, certify that the details shown on this sketch plan are correct.*

30/11/2021

Date  
\* of Schlenker Surveying (Qld) Pty. Ltd.  
A.C.N. 063 830 642

**IMPORTANT NOTES:**

This plan has been prepared for PEET Pty Ltd for the purposes of disclosure under the Land Sales Act. It is not to be used by any other person/s or corporation/s or for any other purpose/s.

All areas and dimension are subject to final survey and relevant authority approval. Ancillary information such as services, streetscaping, banks, batters, retaining walls, fencing, footpaths & building envelopes are indicative only and are subject to relevant authority approvals and construction.

Levels and Contours shown are not to be used for building design or construction. A site survey is required.

Compaction of all fill shown on this plan will be inspected & tested to Level 1 in accordance with AS 3798-2007 except as noted herein.

These notes form an integral part of this plan and no part of this plan may be reproduced in whole or in part without these notes.

**AMENDMENTS**

DESCRIPTION	DATE

**SCHLENKER SURVEYING (QLD)**  
Gold Coast ♦ Brisbane ♦ Rockhampton

Consultants in Surveying, Mapping & Development

A.B.N. 36 909 833 411  
Helensvale QLD 4212.



Suite 206  
Helensvale Professional Centre  
3 St John Overall Dr.  
Helensvale QLD 4212

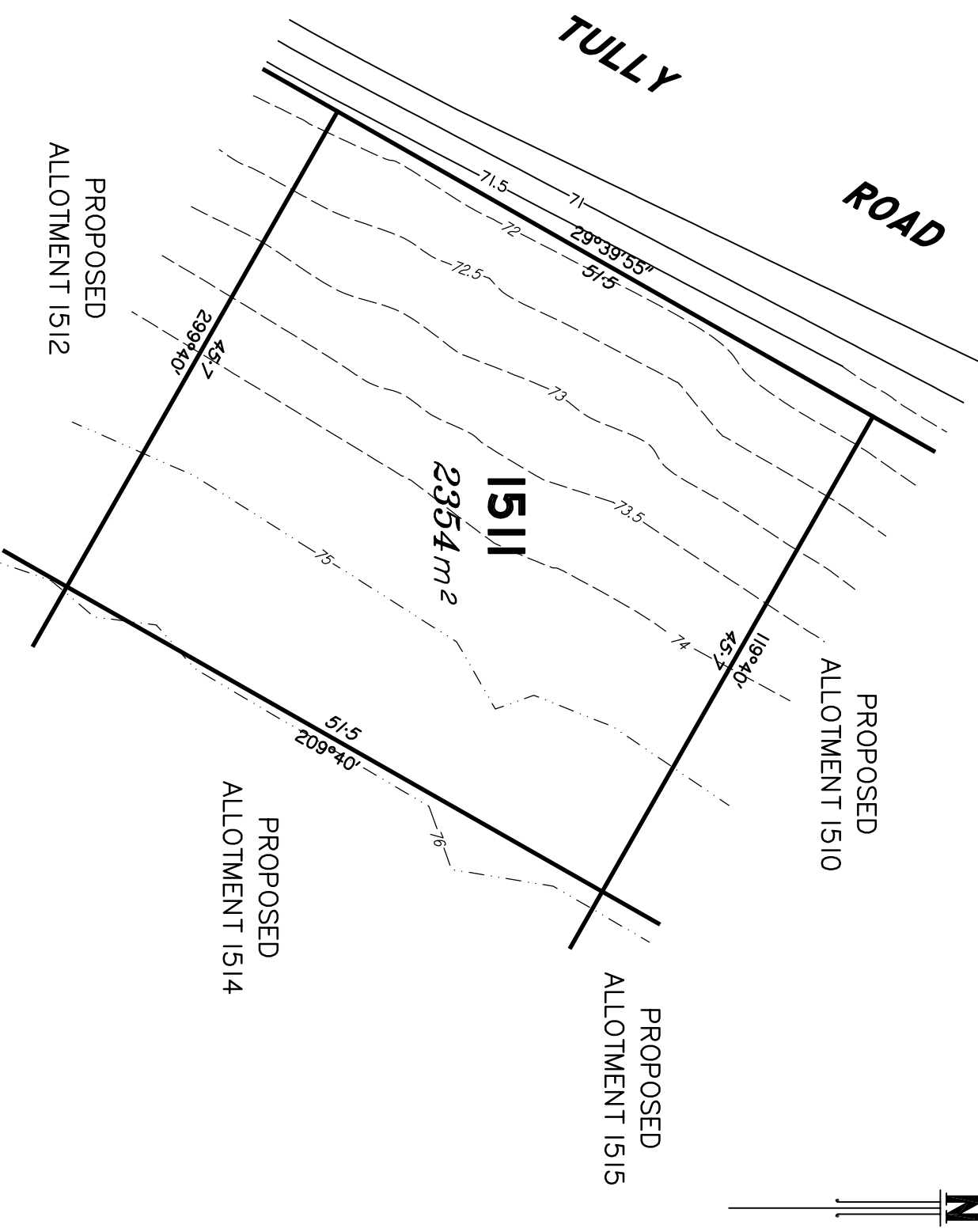
Ph.: (07) 5573 6744  
Fax: (07) 5573 6755  
Mob.: 0413 945 959  
EMAIL: mail@sq.sur.au

DRAWN	DATE	CHECKED	DATE
KDC	23/11/2021	BVD	24/11/2021

SCALE @ A3  
**1:500**

DWG. NO. **15159-51-1510**

LOCALITY SKETCH  
NOT TO SCALE



**LEGEND**

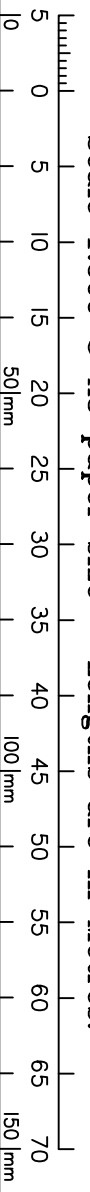
Final surface Contours based on A.H.D datum at an interval of 0.5m, shown as: — 24.0 —

Surveyed Contours in undisturbed areas at an interval of 0.5m shown: - - - 24 - - -

Natural surface Contours (Lidar) in undisturbed areas at an interval of 1.0m shown: - - - 24 - - -

Where applicable, areas to be filled from natural surface are shown as: + (1.0)

Q100 Flood Line



Scale 1:500 @ A3 paper size – Lengths are in Metres.

**DISCLOSURE PLAN**  
FOR PROPOSED LOT 1511  
SPRING MOUNTAIN  
STAGE 15C

Proposed Lot 1511 is described as part of Lot 511 on SP315931 Locality of NEW BEITH

*I, Kenneth William BURNETT \*, certify that the details shown on this sketch plan are correct.*

Date 30/11/2021

\* of Schlenker Surveying (Qld) Pty. Ltd.  
A.C.N. 063 830 642

**IMPORTANT NOTES:**

This plan has been prepared for PEET Pty Ltd for the purposes of disclosure under the Land Sales Act. It is not to be used by any other person/s or corporation/s or for any other purpose/s.

All areas and dimension are subject to final survey and relevant authority approval. Ancillary information such as services, streetscaping, banks, batters, retaining walls, fencing, footpaths & building envelopes are indicative only and are subject to relevant authority approvals and construction.

Levels and Contours shown are not to be used for building design or construction. A site survey is required.

Compaction of all fill shown on this plan will be inspected & tested to Level 1 in accordance with AS 3798-2007 except as noted herein.

These notes form an integral part of this plan and no part of this plan may be reproduced in whole or in part without these notes.

**AMENDMENTS**

DESCRIPTION	DATE

**SCHLENKER SURVEYING (QLD)**  
Gold Coast ♦ Brisbane ♦ Rockhampton

Consultants in Surveying, Mapping & Development

A.B.N. 36 909 833 411  
Helensvale QLD 4212.

Suite 206,  
Helensvale Professional Centre  
3 St John Overall Dr,  
Helensvale QLD 4212.

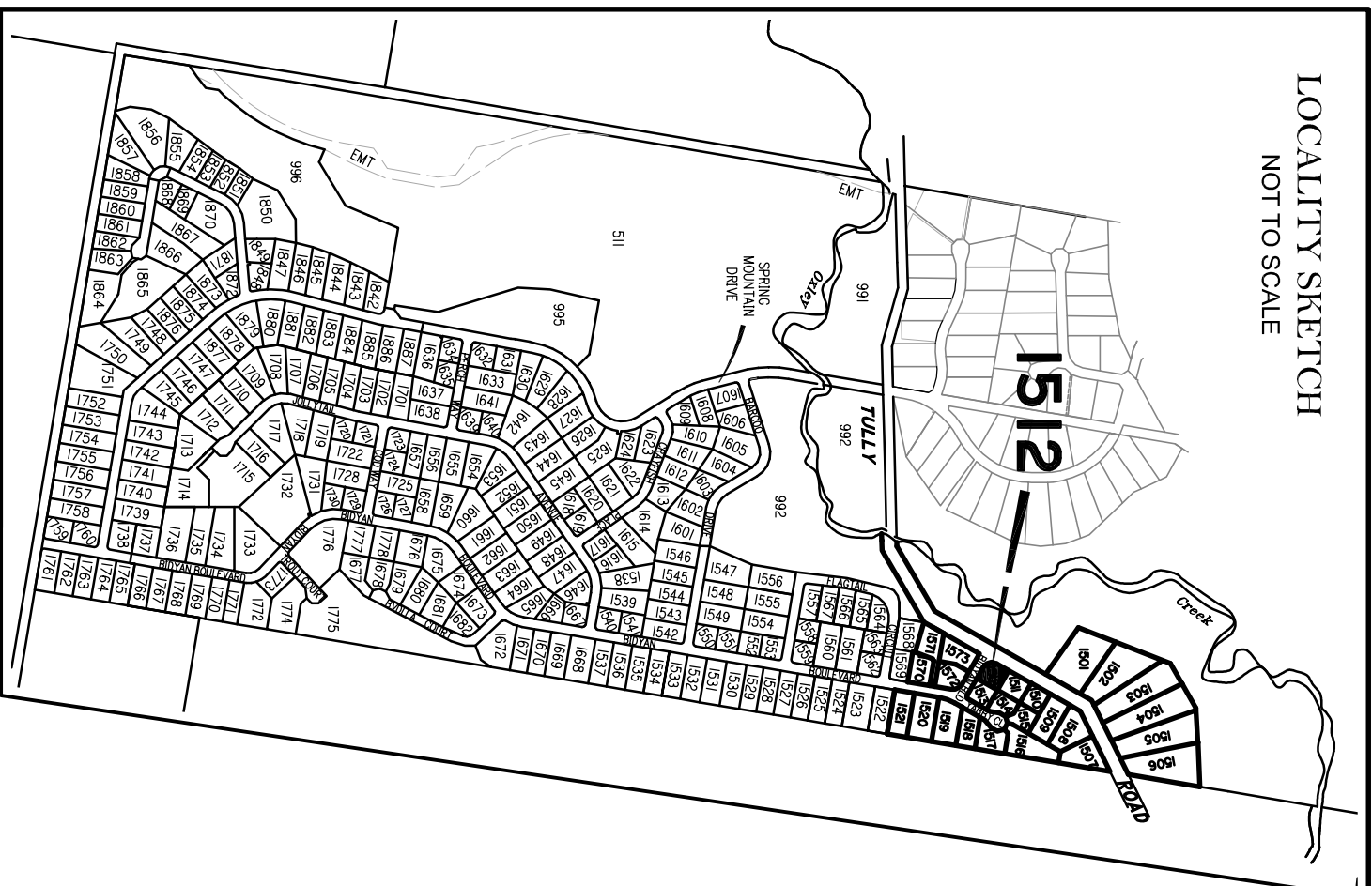
Ph: (07) 5573 6744  
Fax: (07) 5573 6755  
Mod: 0413 945 999  
EMAIL: mail@sq.sur.au

DRAWN	DATE	CHECKED	DATE
KDC	23/11/2021	BVD	24/11/2021

SCALE @ A3  
**1:500**

DWG. NO. **15159-51-1511**

LOCALITY SKETCH  
NOT TO SCALE



**LEGEND**

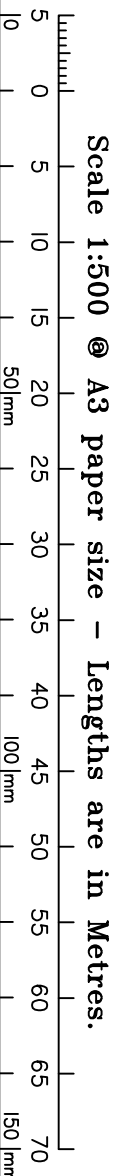
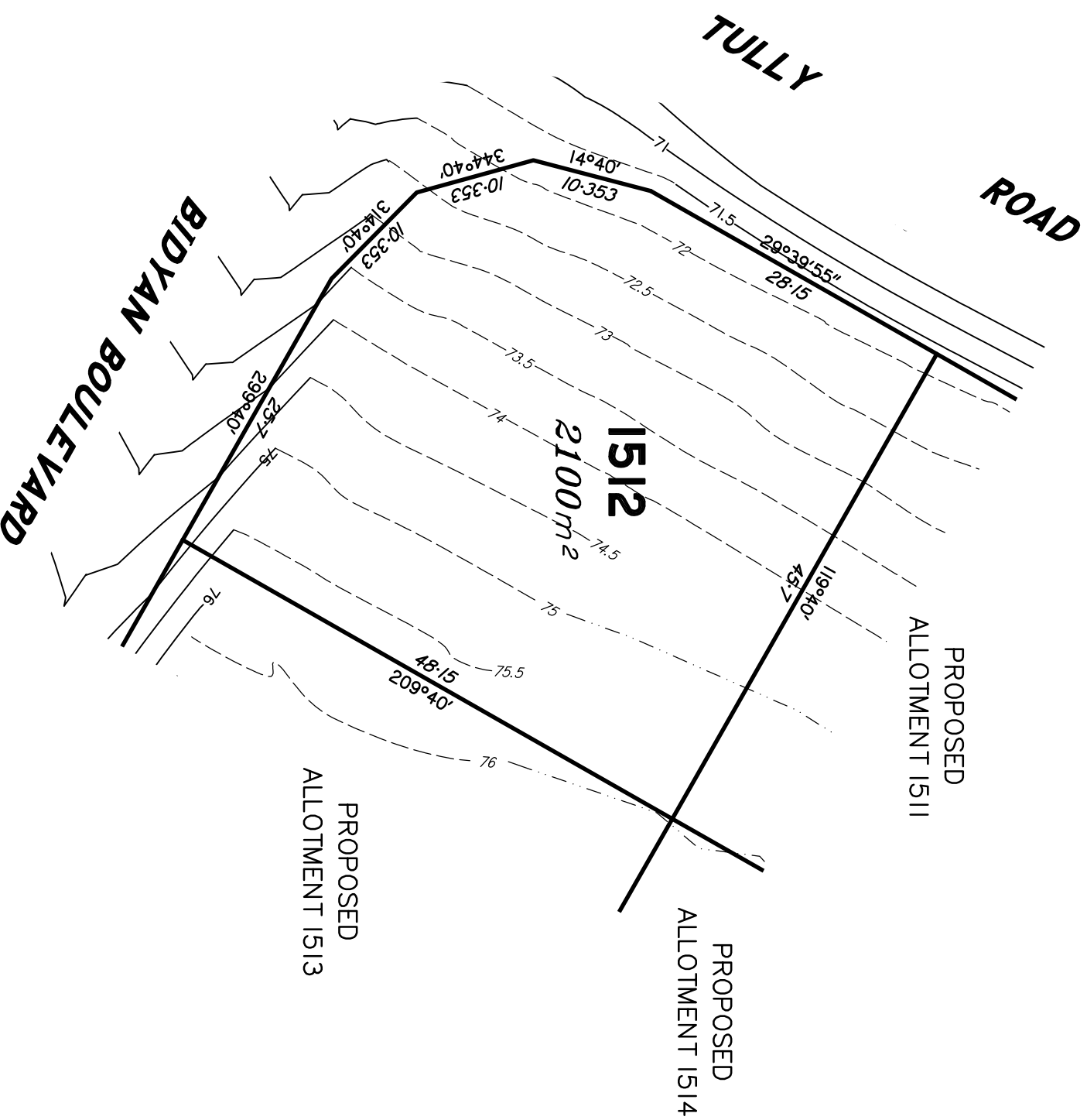
Final surface Contours based on A.H.D datum at an interval of 0.5m, shown as: — 24.0 —

Surveyed Contours in undisturbed areas at an interval of 0.5m shown: - - - 24 - - -

Natural surface Contours (Lidar) in undisturbed areas at an interval of 1.0m shown: . . . 24 . . .

Where applicable, areas to be filled from natural surface are shown as: + (1.0)

Q100 Flood Line



**DISCLOSURE PLAN**  
FOR PROPOSED LOT 1512  
SPRING MOUNTAIN  
STAGE 15C

Proposed Lot 1512 is described as part of Lot 511 on SP315931 Locality of NEW BEITH

*I, Kenneth William BURNETT \*, certify that the details shown on this sketch plan are correct.*

30/11/2021

Date  
\* of Schlenker Surveying (Qld) Pty. Ltd.  
A.C.N. 063 830 642

**IMPORTANT NOTES:**

This plan has been prepared for PEET Pty Ltd for the purposes of disclosure under the Land Sales Act. It is not to be used by any other person/s or corporation/s or for any other purpose/s.

All areas and dimension are subject to final survey and relevant authority approval. Ancillary information such as services, streetscaping, banks, batters, retaining walls, fencing, footpaths & building envelopes are indicative only and are subject to relevant authority approvals and construction.

Levels and Contours shown are not to be used for building design or construction. A site survey is required.

Compaction of all fill shown on this plan will be inspected & tested to Level 1 in accordance with AS 3798-2007 except as noted herein.

These notes form an integral part of this plan and no part of this plan may be reproduced in whole or in part without these notes.

AMENDMENTS	DATE
DESCRIPTION	DATE

**SCHLENKER SURVEYING (QLD)**  
Gold Coast ♦ Brisbane ♦ Rockhampton

Consultants in Surveying, Mapping & Development

A.B.N. 36 909 833 411  
PO Box 41,  
Helensvale QLD 4212.

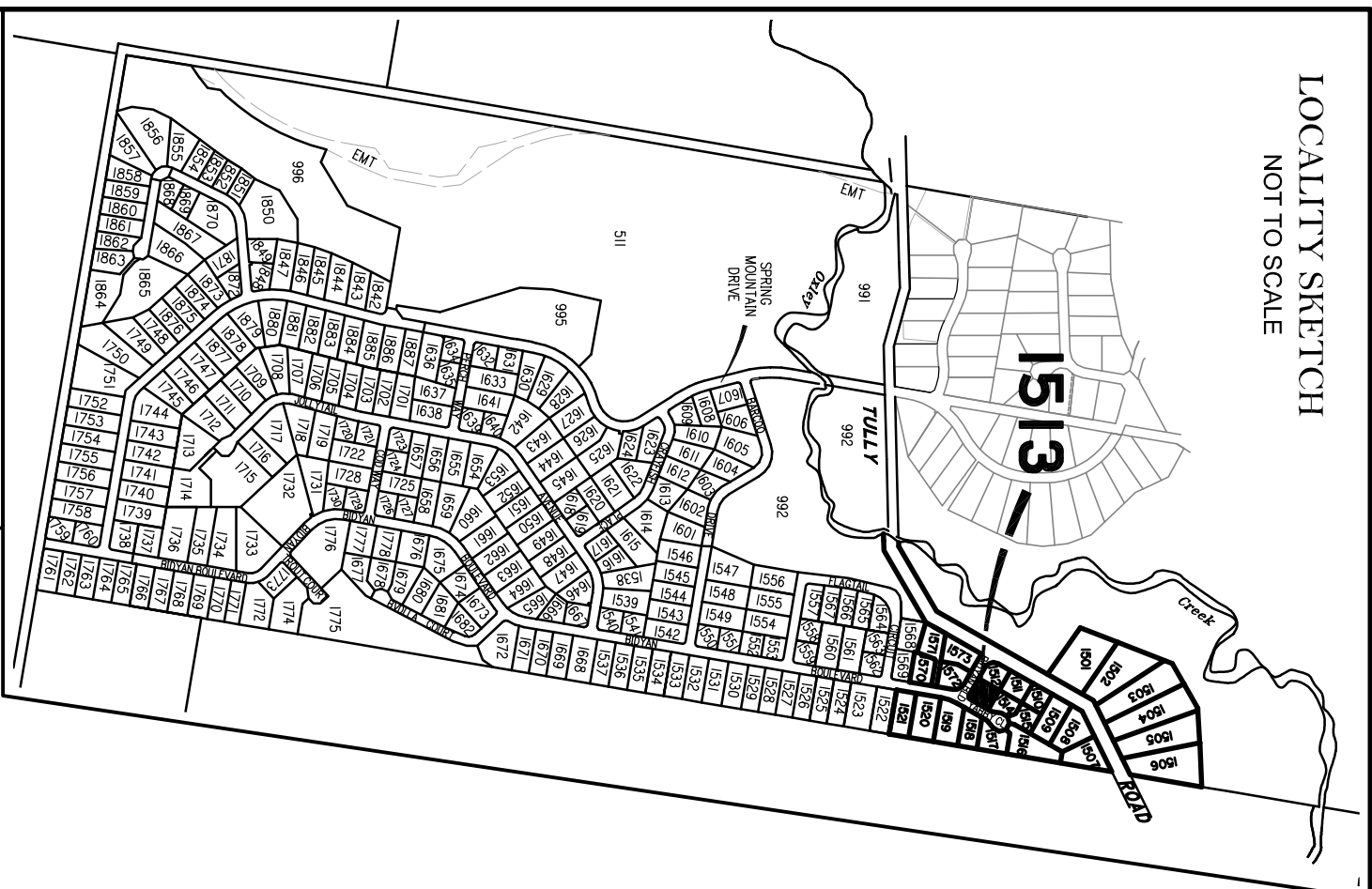
Ph.: (07) 5573 6744  
Helensvale Professional Centre  
3 St John Overall Dr,  
Helensvale QLD 4212.  
Mod.: 0413 945 999  
EMAIL: mail@sq.sur.au

DRAWN	DATE	CHECKED	DATE
KDC	23/11/2021	BVD	24/11/2021

SCALE @ A3  
**1:500**

DWG. NO. **15159-51-1512**

LOCALITY SKETCH  
NOT TO SCALE



**LEGEND**

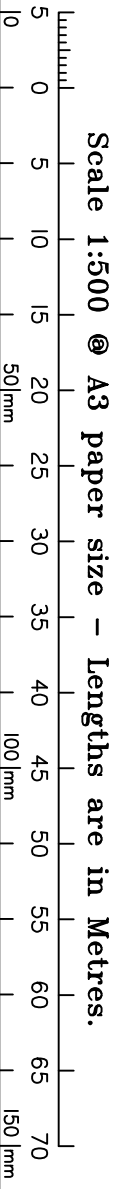
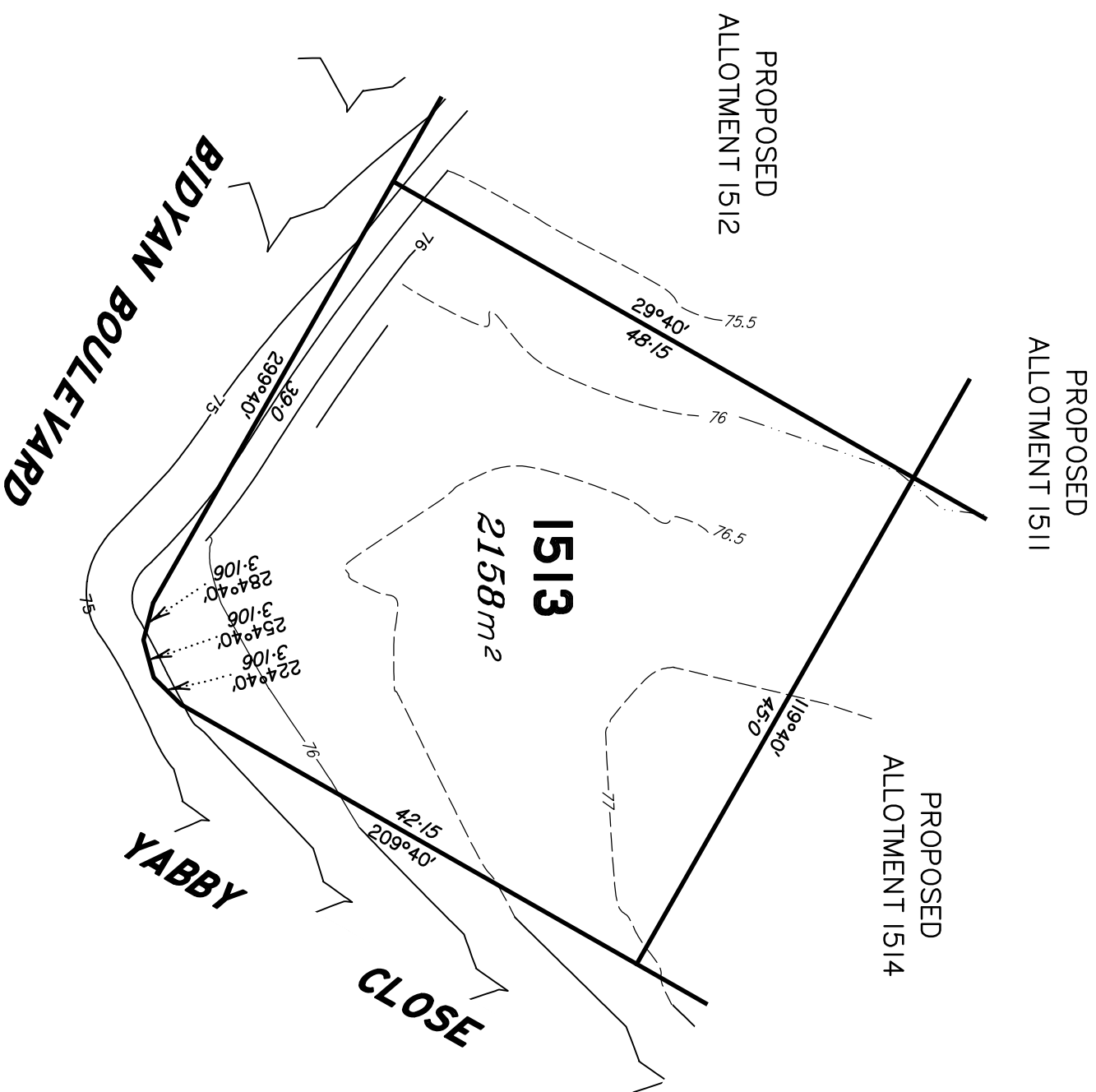
Final surface Contours based on A.H.D datum at an interval of 0.5m, shown as: — 24.0 —

Surveyed Contours in undisturbed areas at an interval of 0.5m shown: - - - 24 - - -

Natural surface Contours (Lidar) in undisturbed areas at an interval of 1.0m shown: . . . 24 . . .

Where applicable, areas to be filled from natural surface are shown as: + (1.0)

Q100 Flood Line



**DISCLOSURE PLAN**  
FOR PROPOSED LOT 1513  
SPRING MOUNTAIN  
STAGE 15C

Proposed Lot 1513 is described as part of Lot 511 on SP315931 Locality of NEW BEITH

*I, Kenneth William BURNETT \*, certify that the details shown on this sketch plan are correct.*

30/11/2021

Date  
\* of Schlenker Surveying (Qld) Pty. Ltd.  
A.C.N. 063 830 642

**IMPORTANT NOTES:**

This plan has been prepared for PEET Pty Ltd for the purposes of disclosure under the Land Sales Act. It is not to be used by any other person/s or corporation/s or for any other purpose/s.

All areas and dimension are subject to final survey and relevant authority approval. Ancillary information such as services, streetscaping, banks, batters, retaining walls, fencing, footpaths & building envelopes are indicative only and are subject to relevant authority approvals and construction.

Levels and Contours shown are not to be used for building design or construction. A site survey is required.

Compaction of all fill shown on this plan will be inspected & tested to Level 1 in accordance with AS 3798-2007 except as noted herein.

These notes form an integral part of this plan and no part of this plan may be reproduced in whole or in part without these notes.

AMENDMENTS	DATE
DESCRIPTION	DATE

**SCHLENKER SURVEYING (QLD)**  
Gold Coast ♦ Brisbane ♦ Rockhampton

Consultants in Surveying, Mapping & Development

A.B.N. 36 909 833 411  
Helensvale QLD 4212.

Suite 206,  
Helensvale Professional Centre  
3 St John Overall Dr,  
Helensvale QLD 4212.

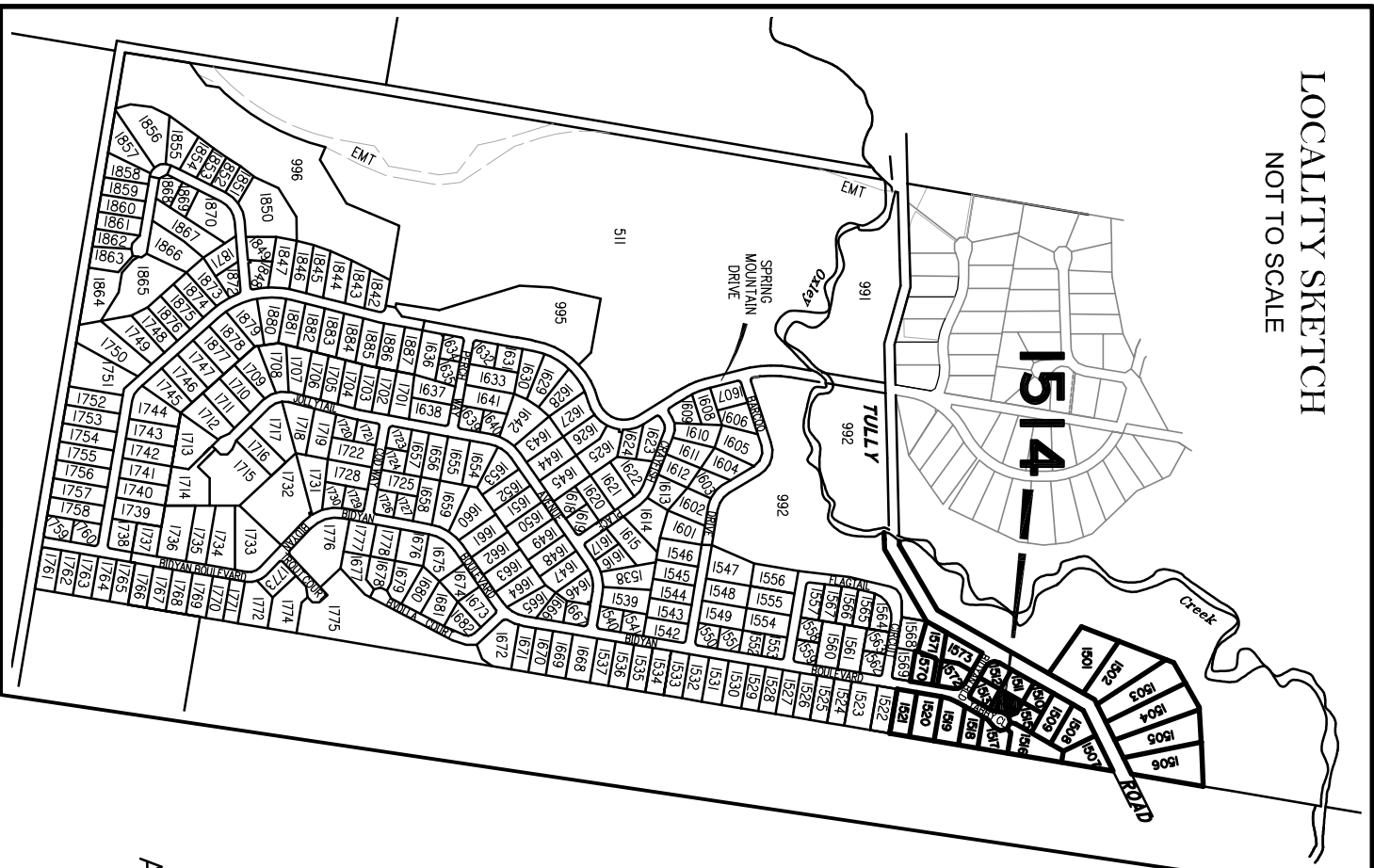
Ph.: (07) 5573 6744  
Fax: (07) 5573 6755  
Mob.: 0413 945 999  
EMAIL: mail@sq.sur.au

DRAWN	DATE	CHECKED	DATE
KDC	23/11/2021	BVD	24/11/2021

SCALE @ A3  
**1:500**

DWG. NO. **15159-51-1513**

LOCALITY SKETCH  
NOT TO SCALE



**LEGEND**

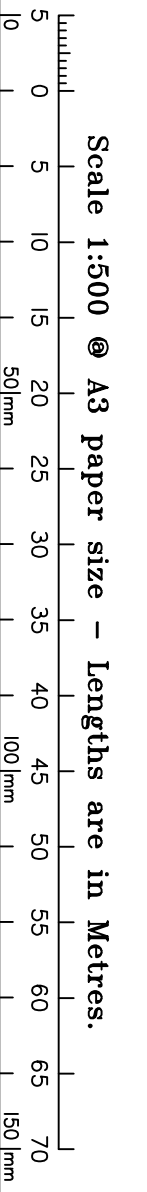
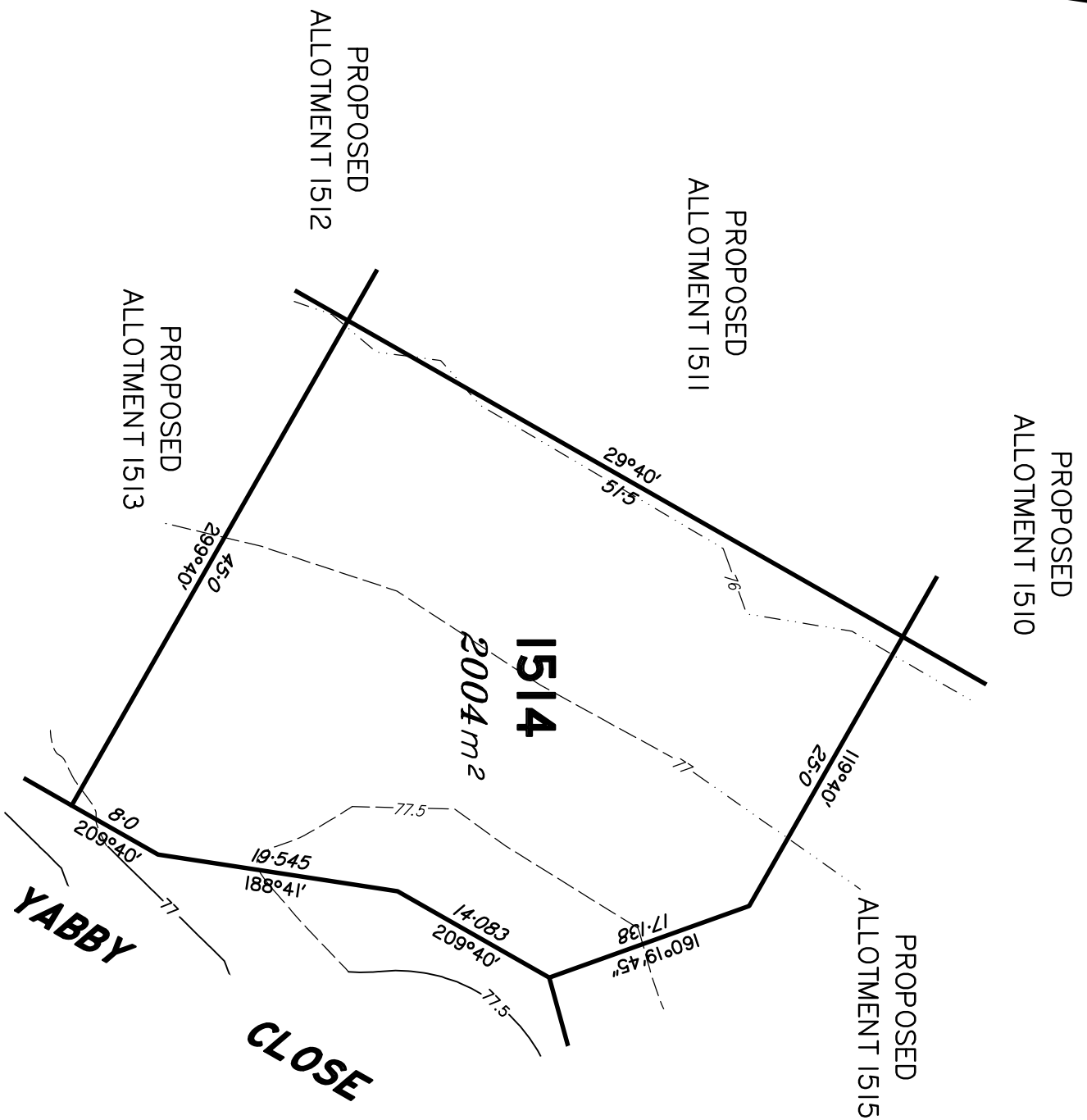
Final surface Contours based on A.H.D datum at an interval of 0.5m, shown as: — 24.0 —

Surveyed Contours in undisturbed areas at an interval of 0.5m shown: - - - 24 - - -

Natural surface Contours (Lidar) in undisturbed areas at an interval of 1.0m shown: . . . 24 . . .

Where applicable, areas to be filled from natural surface are shown as: + (1.0)

Q100 Flood Line



**DISCLOSURE PLAN**  
FOR PROPOSED LOT 1514  
SPRING MOUNTAIN  
STAGE 15C

Proposed Lot 1514 is described as part of Lot 511 on SP315931 Locality of NEW BEITH

*I, Kenneth William BURNETT \*, certify that the details shown on this sketch plan are correct.*

30/11/2021

Date  
\* of Schlenker Surveying (Qld) Pty. Ltd.  
A.C.N. 063 830 642

**IMPORTANT NOTES:**

This plan has been prepared for PEET Pty Ltd for the purposes of disclosure under the Land Sales Act. It is not to be used by any other person/s or corporation/s or for any other purpose/s.

All areas and dimension are subject to final survey and relevant authority approval. Ancillary information such as services, streetscaping, banks, batters, retaining walls, fencing, footpaths & building envelopes are indicative only and are subject to relevant authority approvals and construction.

Levels and Contours shown are not to be used for building design or construction. A site survey is required.

Compaction of all fill shown on this plan will be inspected & tested to Level 1 in accordance with AS 3798-2007 except as noted herein.

These notes form an integral part of this plan and no part of this plan may be reproduced in whole or in part without these notes.

**AMENDMENTS**

DESCRIPTION	DATE

**SCHLENKER SURVEYING (QLD)**  
Gold Coast ♦ Brisbane ♦ Rockhampton

Consultants in Surveying, Mapping & Development

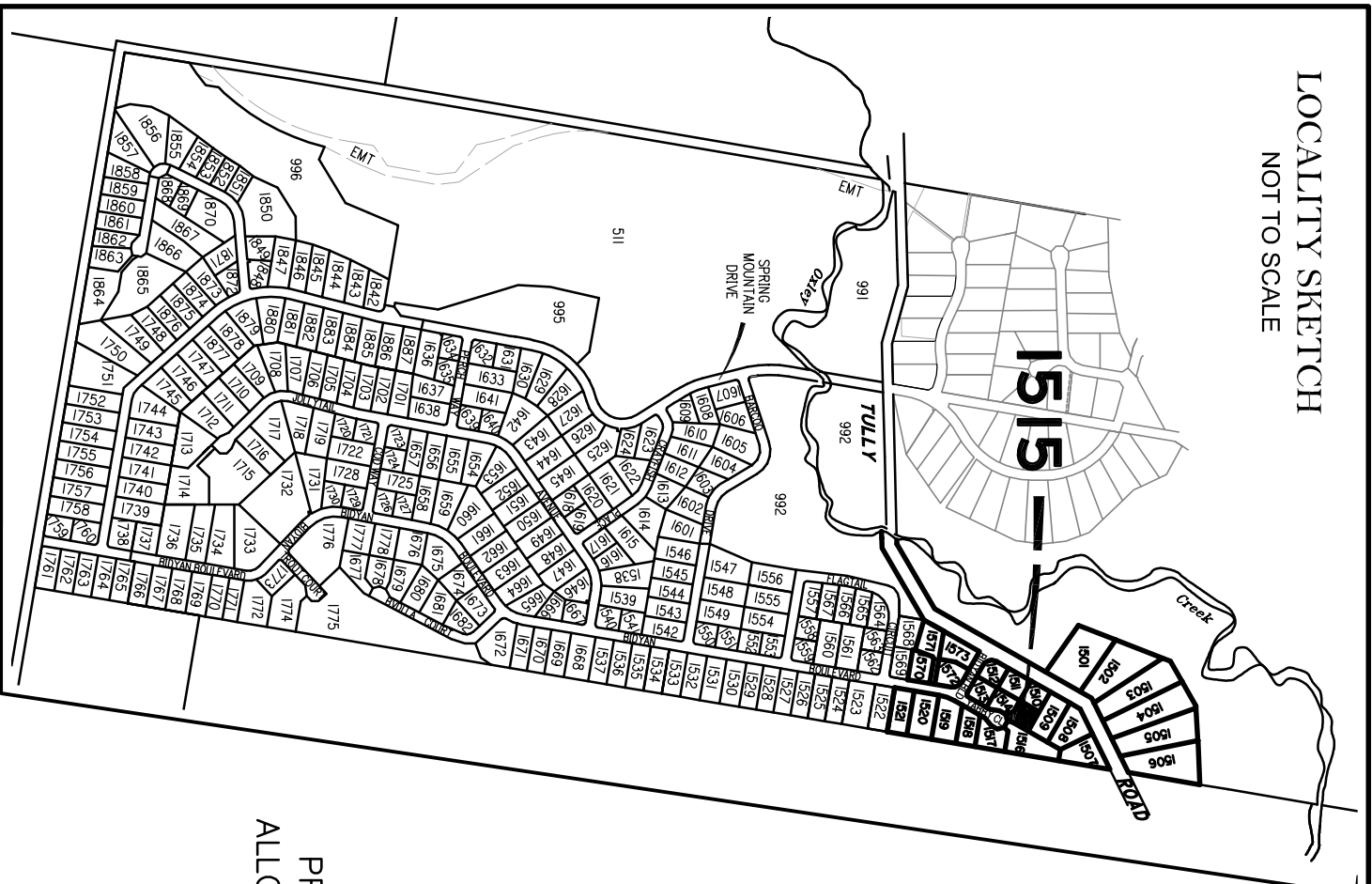
A.B.N. 36 909 833 411  
PO Box 41,  
Helensvale QLD 4212.

Ph.: (07) 5573 6744  
Helensvale Professional Centre  
3 St. John Overall Dr.,  
Helensvale QLD 4212.  
E.M.A.I.L.: mail@ssq.net.au

DRAWN	DATE	CHECKED	DATE
KDC	23/11/2021	BVD	24/11/2021

SCALE @ A3  
**1:500**

LOCALITY SKETCH  
NOT TO SCALE



**LEGEND**

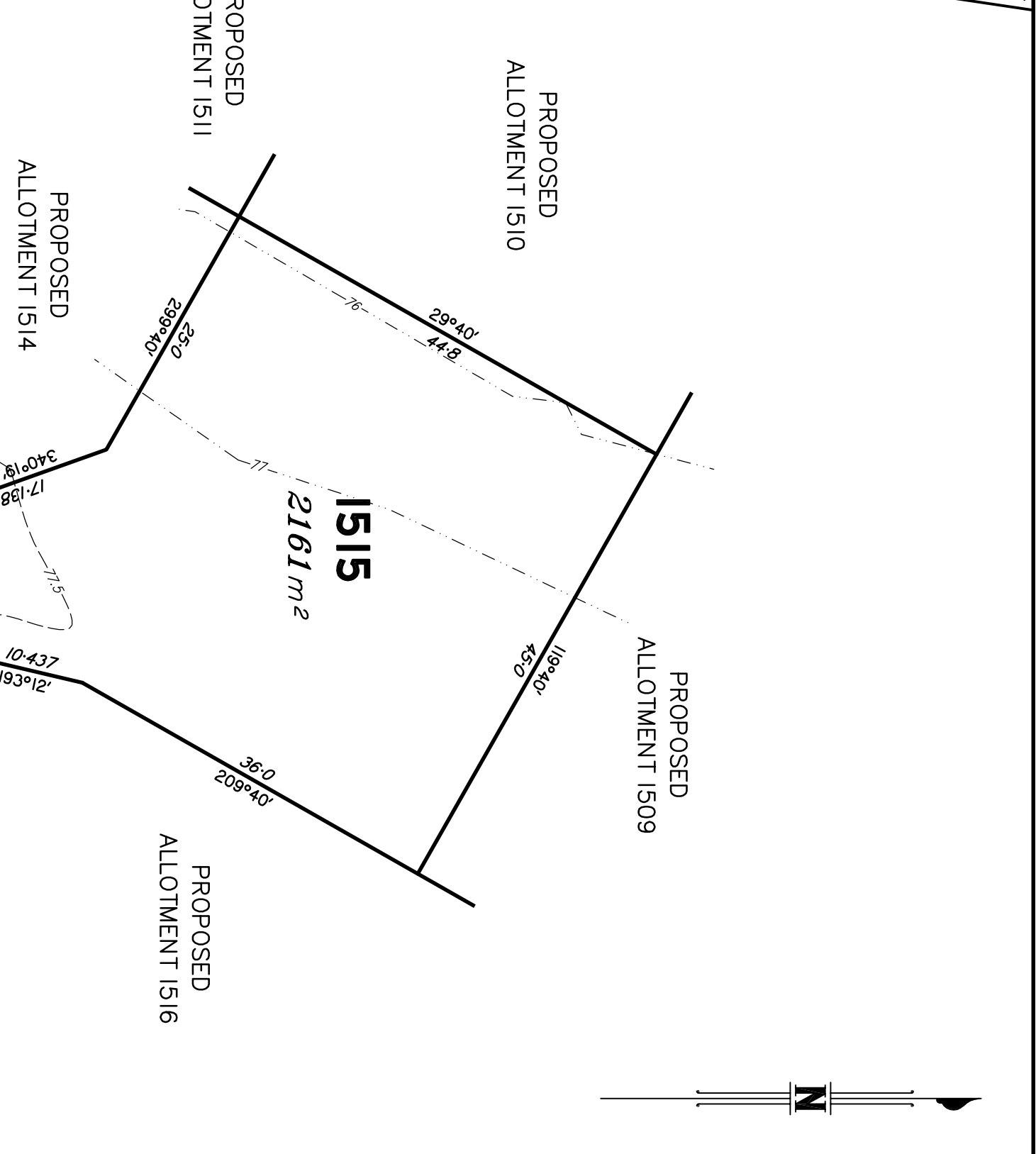
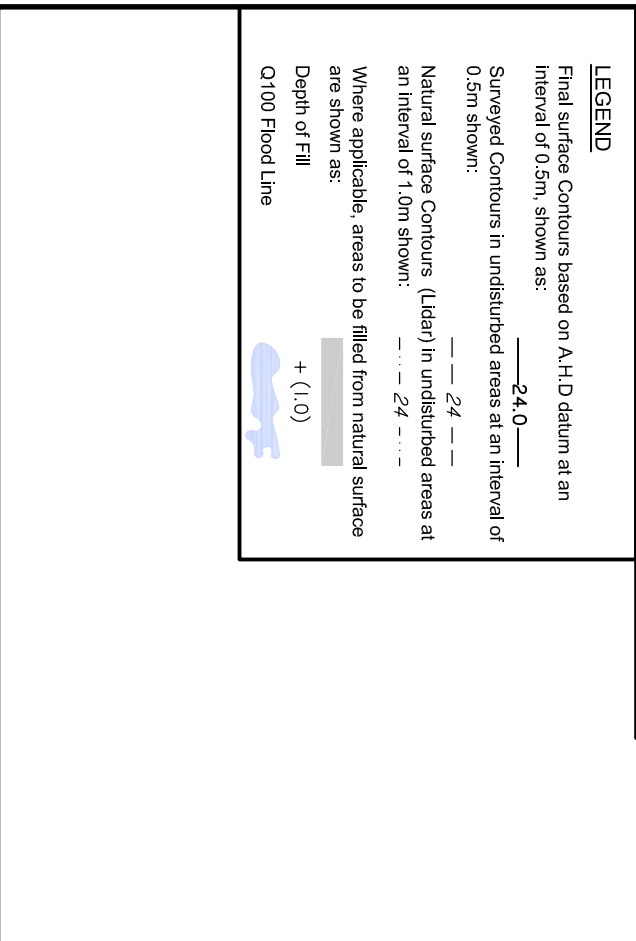
Final surface Contours based on A.H.D datum at an interval of 0.5m, shown as: — 24.0 —

Surveyed Contours in undisturbed areas at an interval of 0.5m shown: - - - 24 - - -

Natural surface Contours (Lidar) in undisturbed areas at an interval of 1.0m shown: . . . 24 . . .

Where applicable, areas to be filled from natural surface are shown as: + (1.0)

Q100 Flood Line



**PROPOSED ALLOTMENT 1511**

**PROPOSED ALLOTMENT 1510**

**PROPOSED ALLOTMENT 1509**

**PROPOSED ALLOTMENT 1514**

**PROPOSED ALLOTMENT 1516**

**1515**  
2161 m<sup>2</sup>

**YABBY CLOSE**

**DISCLOSURE PLAN**  
FOR PROPOSED LOT 1515  
SPRING MOUNTAIN  
STAGE 15C

Proposed Lot 1515 is described as part of Lot 511 on SP315931 Locality of NEW BEITH

*I, Kenneth William BURNETT \*, certify that the details shown on this sketch plan are correct.*

30/11/2021

Date  
\* of Schlenker Surveying (Qld) Pty. Ltd.  
A.C.N. 063 830 642

**IMPORTANT NOTES:**

This plan has been prepared for PEET Pty Ltd for the purposes of disclosure under the Land Sales Act. It is not to be used by any other person/s or corporation/s or for any other purpose/s.

All areas and dimension are subject to final survey and relevant authority approval. Ancillary information such as services, streetscaping, banks, batters, retaining walls, fencing, footpaths & building envelopes are indicative only and are subject to relevant authority approvals and construction.

Levels and Contours shown are not to be used for building design or construction. A site survey is required.

Compaction of all fill shown on this plan will be inspected & tested to Level 1 in accordance with AS 3798-2007 except as noted herein.

These notes form an integral part of this plan and no part of this plan may be reproduced in whole or in part without these notes.

**AMENDMENTS**

DESCRIPTION	DATE

**SCHLENKER SURVEYING (QLD)**  
Gold Coast ♦ Brisbane ♦ Rockhampton

Consultants in Surveying, Mapping & Development

A.B.N. 36 909 833 411  
Helensvale QLD 4212.

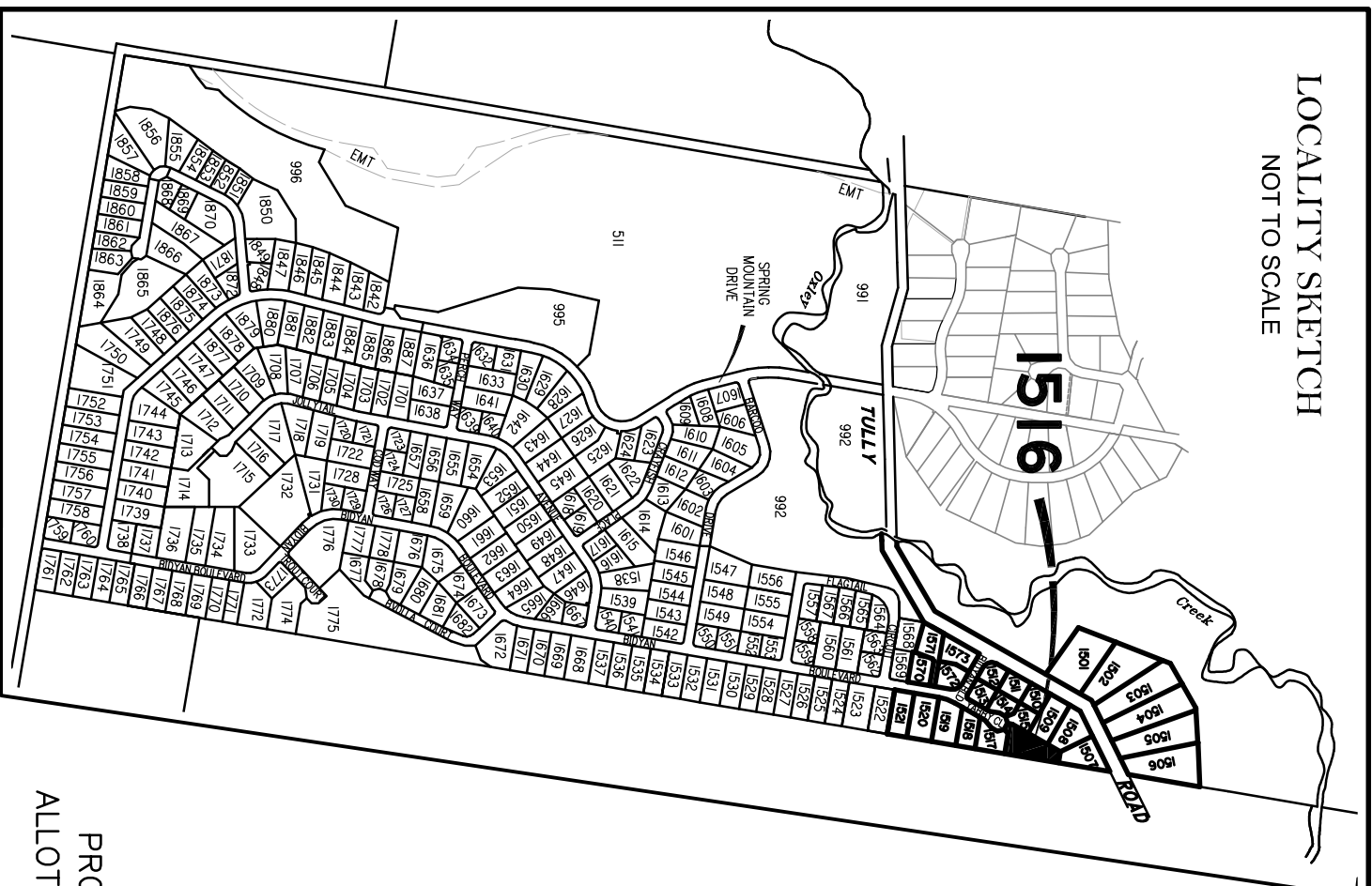
Ph.: (07) 5573 6744  
Helensvale Professional Centre  
3 St John Overall Dr.  
Helensvale QLD 4212  
EMAIL: mail@ssq.net.au

DRAWN	DATE	CHECKED	DATE
KDC	23/11/2021	BVD	24/11/2021

SCALE @ A3  
**1:500**

DWG. NO. **15159-51-1515**

**LOCALITY SKETCH**  
NOT TO SCALE



PROPOSED  
ALLOTMENT 1515

PROPOSED  
ALLOTMENT 1509

PROPOSED  
ALLOTMENT 1508

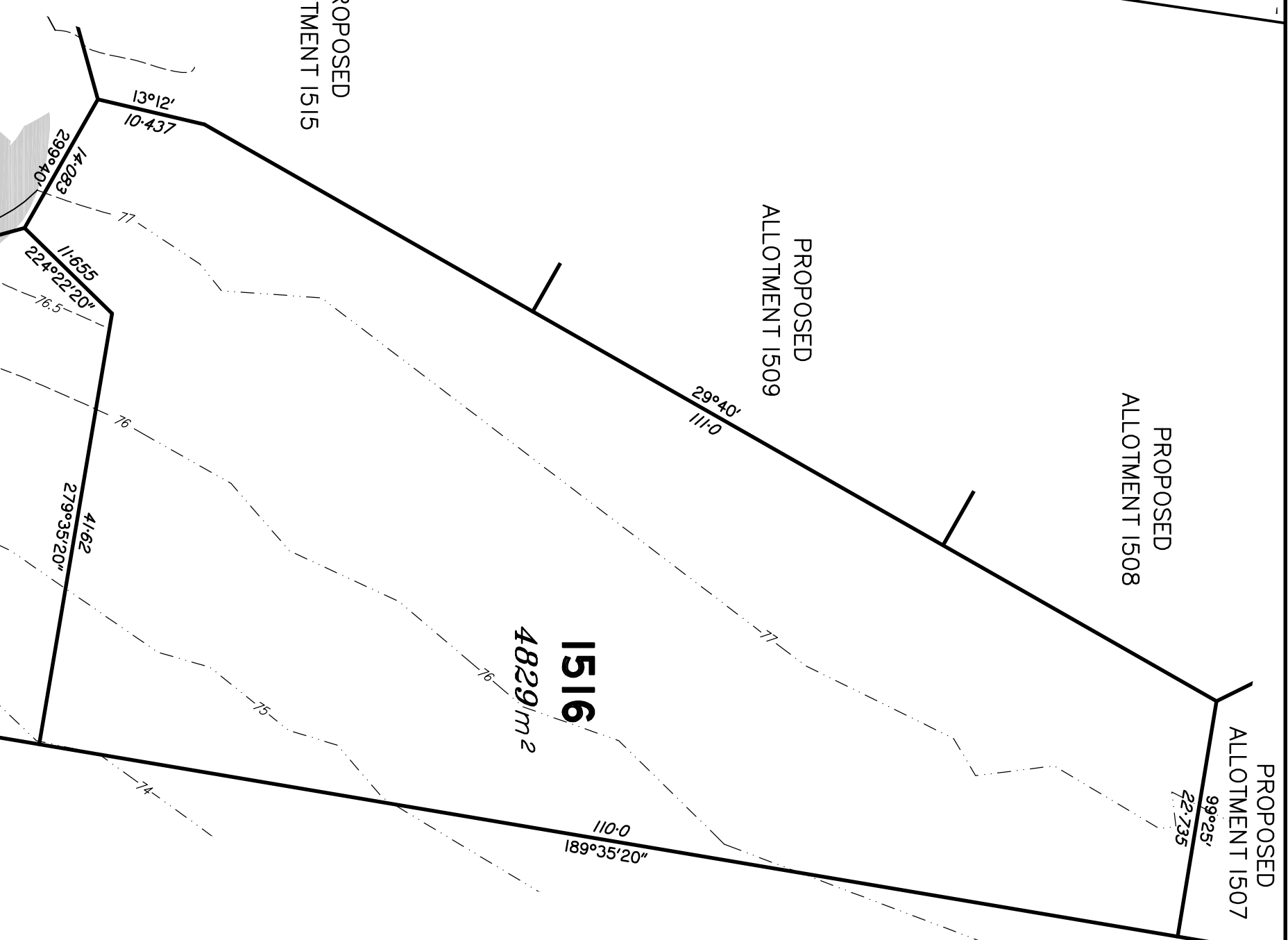
PROPOSED  
ALLOTMENT 1507

**1516**  
4829m<sup>2</sup>

36  
S31/685

**YABBY CLOSE**

PROPOSED  
ALLOTMENT 1517



**LEGEND**

Final surface Contours based on A.H.D datum at an interval of 0.5m, shown as: — 24.0 —

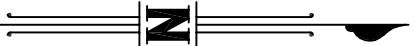
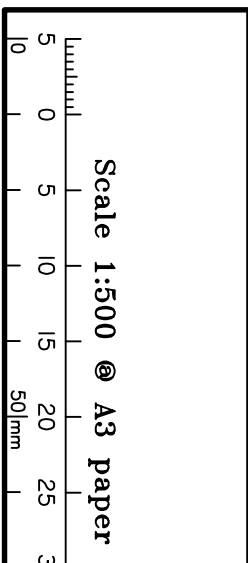
Surveyed Contours in undisturbed areas at an interval of 0.5m shown: - - - 24 - - -

Natural surface Contours (Lidar) in undisturbed areas at an interval of 1.0m shown: . . . 24 . . .

Where applicable, areas to be filled from natural surface are shown as: + (1.0)

Depth of Fill

Q100 Flood Line



**DISCLOSURE PLAN**  
FOR PROPOSED LOT 1516  
SPRING MOUNTAIN  
STAGE 15C

Proposed Lot 1516 is described as part of Lot 511 on SP315931 Locality of NEW BEITH

*I, Kenneth William BURNETT \*, certify that the details shown on this sketch plan are correct.*

30/11/2021

Date  
\* of Schlenker Surveying (Qld) Pty. Ltd.  
A.C.N. 063 830 642

**IMPORTANT NOTES:**

This plan has been prepared for PEET Pty Ltd for the purposes of disclosure under the Land Sales Act. It is not to be used by any other person/s or corporation/s or for any other purpose/s.

All areas and dimension are subject to final survey and relevant authority approval. Ancillary information such as services, streetscaping, banks, batters, retaining walls, fencing, footpaths & building envelopes are indicative only and are subject to relevant authority approvals and construction.

Levels and Contours shown are not to be used for building design or construction. A site survey is required.

Compaction of all fill shown on this plan will be inspected & tested to Level 1 in accordance with AS 3798-2007 except as noted herein.

These notes form an integral part of this plan and no part of this plan may be reproduced in whole or in part without these notes.

**AMENDMENTS**

DESCRIPTION	DATE

**SCHLENKER SURVEYING (QLD)**  
Gold Coast ♦ Brisbane ♦ Rockhampton  
Consultants in Surveying, Mapping & Development

A.B.N. 36 909 833 411  
Helensvale QLD 4212.  
Suite 206,  
Helensvale Professional Centre  
3 St. John Overall Dr.,  
Helensvale QLD 4212.

Ph.: (07) 5573 6744  
Fax: (07) 5573 6755  
Mod.: 0413 945 959  
EMAIL: mail@sq.sur.au

DRAWN	DATE	CHECKED	DATE
KDC	23.11.2021	BVD	24.11.2021

SCALE @ A3  
**1:500**



LOCALITY SKETCH  
NOT TO SCALE



**LEGEND**

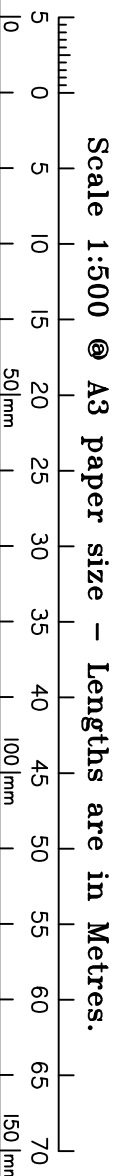
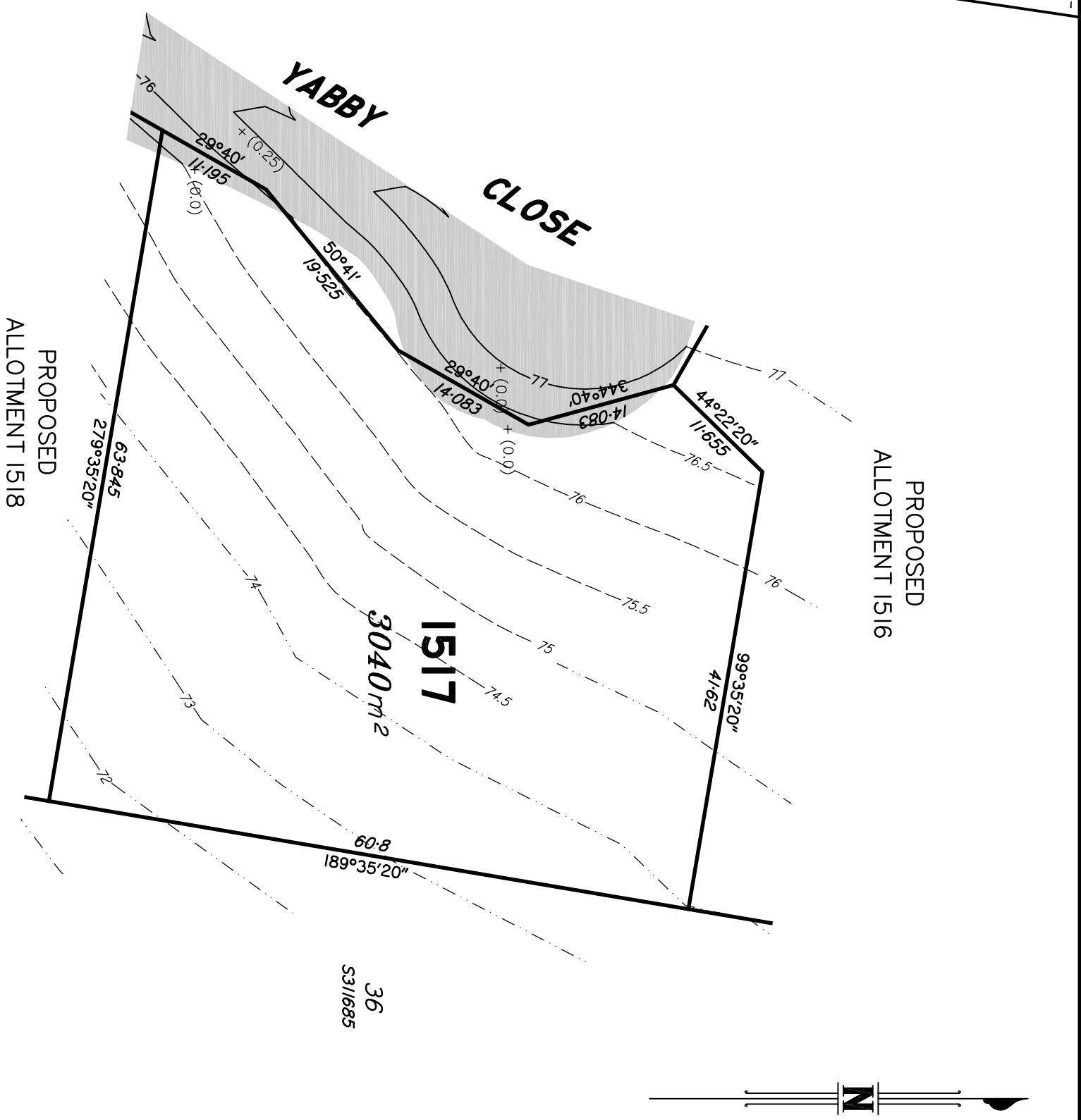
Final surface Contours based on A.H.D datum at an interval of 0.5m, shown as: — 24.0 —

Surveyed Contours in undisturbed areas at an interval of 0.5m shown: - - - 24 - - -

Natural surface Contours (Lidar) in undisturbed areas at an interval of 1.0m shown: - - - 24 - - -

Where applicable, areas to be filled from natural surface are shown as: + (1.0)

Q100 Flood Line



**DISCLOSURE PLAN**  
FOR PROPOSED LOT 1517  
SPRING MOUNTAIN  
STAGE 15C

Proposed Lot 1517 is described as part of Lot 511 on SP315931 Locality of NEW BEITH

*I, Kenneth William BURNETT\*, certify that the details shown on this sketch plan are correct.*

Date   
30/11/2021

\* of Schlenker Surveying (Qld) Pty. Ltd.  
A.C.N. 063 830 642

**IMPORTANT NOTES:**

This plan has been prepared for PEET Pty Ltd for the purposes of disclosure under the Land Sales Act. It is not to be used by any other person/s or corporation/s or for any other purpose/s.

All areas and dimension are subject to final survey and relevant authority approval. Ancillary information such as services, streetscaping, banks, batters, retaining walls, fencing, footpaths & building envelopes are indicative only and are subject to relevant authority approvals and construction.

Levels and Contours shown are not to be used for building design or construction. A site survey is required.

Compaction of all fill shown on this plan will be inspected & tested to Level 1 in accordance with AS 3798-2007 except as noted herein.

These notes form an integral part of this plan and no part of this plan may be reproduced in whole or in part without these notes.

**AMENDMENTS**

DESCRIPTION	DATE

**SCHLENKER SURVEYING (QLD)**  
Gold Coast ♦ Brisbane ♦ Rockhampton

Consultants in Surveying, Mapping & Development

A.B.N. 36 909 833 411  
Helensvale QLD 4212.

Suite 206,  
Helensvale Professional Centre  
3 St John Overall Dr,  
Helensvale QLD 4212.

Ph.: (07) 5573 6744  
Fax: (07) 5573 6755  
Mob.: 0413 945 999  
EMAIL: mail@sq.sur.au

DRAWN	DATE	CHECKED	DATE
KDC	23/11/2021	BVD	24/11/2021

SCALE @ A3  
**1:500**

DWG. NO. **15159-51-1517**

LOCALITY SKETCH  
NOT TO SCALE



**LEGEND**

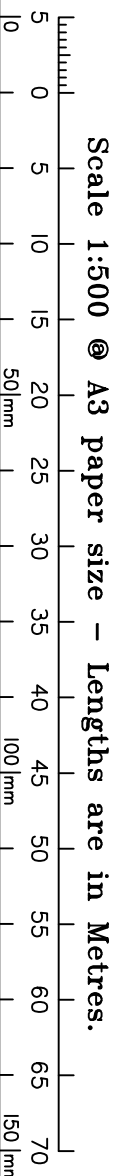
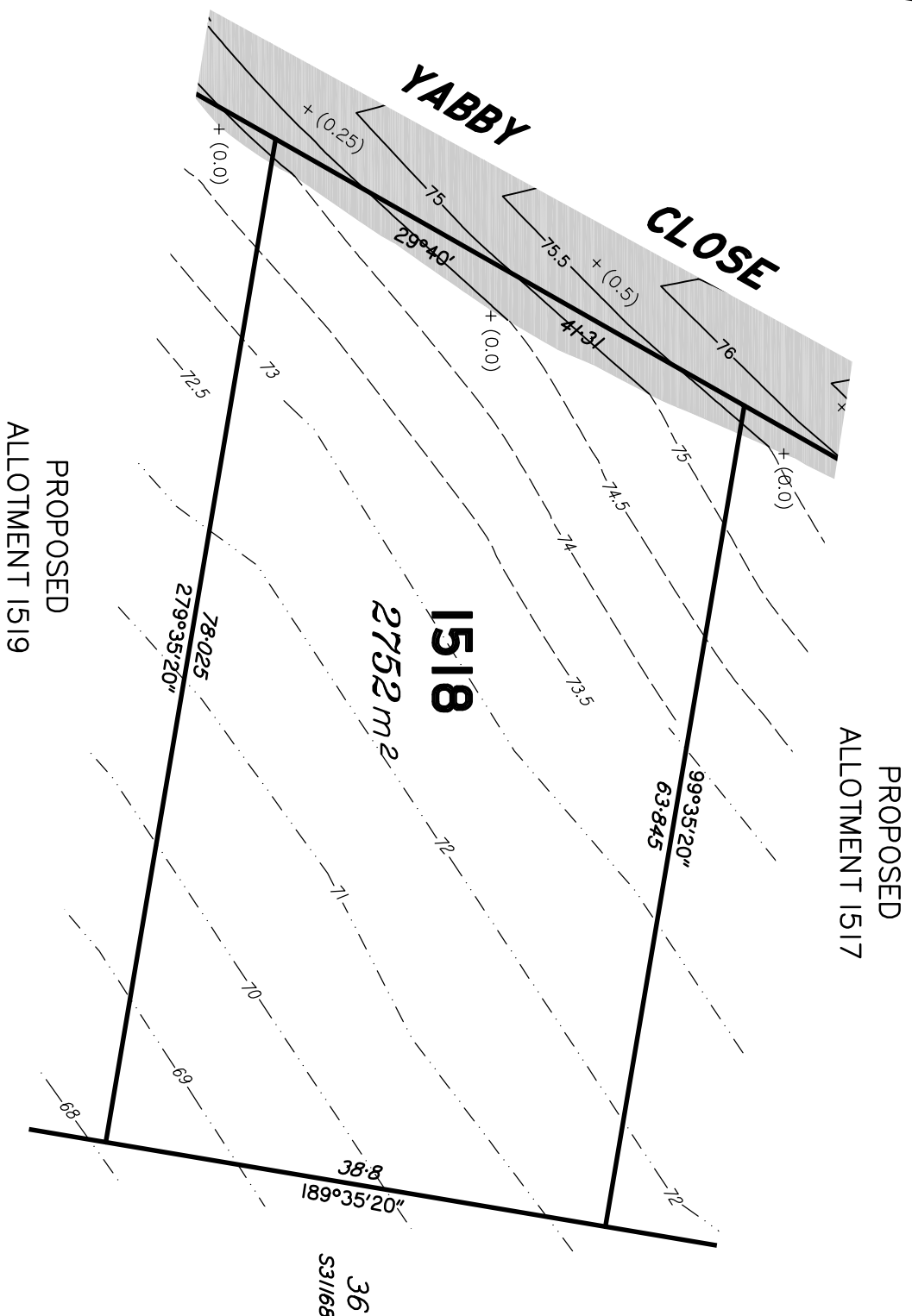
Final surface Contours based on A.H.D datum at an interval of 0.5m, shown as: — 24.0 —

Surveyed Contours in undisturbed areas at an interval of 0.5m shown: - - - 24 - - -

Natural surface Contours (Lidar) in undisturbed areas at an interval of 1.0m shown: - . . . 24 . . .

Where applicable, areas to be filled from natural surface are shown as: + (1.0)

Q100 Flood Line



Scale 1:500 @ A3 paper size – Lengths are in Metres.

**DISCLOSURE PLAN**  
FOR PROPOSED LOT 1518  
SPRING MOUNTAIN  
STAGE 15C

Proposed Lot 1518 is described as part of Lot 511 on SP315931 Locality of NEW BEITH

*I, Kenneth William BURNETT \*, certify that the details shown on this sketch plan are correct.*

30/11/2021

Date  
\* of Schlenker Surveying (Qld) Pty. Ltd.  
A.C.N. 063 830 642

**IMPORTANT NOTES:**

This plan has been prepared for PEET Pty Ltd for the purposes of disclosure under the Land Sales Act. It is not to be used by any other person/s or corporation/s or for any other purpose/s.

All areas and dimension are subject to final survey and relevant authority approval. Ancillary information such as services, streetscaping, banks, batters, retaining walls, fencing, footpaths & building envelopes are indicative only and are subject to relevant authority approvals and construction.

Levels and Contours shown are not to be used for building design or construction. A site survey is required.

Compaction of all fill shown on this plan will be inspected & tested to Level 1 in accordance with AS 3798-2007 except as noted herein.

These notes form an integral part of this plan and no part of this plan may be reproduced in whole or in part without these notes.

**AMENDMENTS**

DESCRIPTION	DATE

**SCHLENKER SURVEYING (QLD)**  
Gold Coast ♦ Brisbane ♦ Rockhampton  
Consultants in Surveying, Mapping & Development



A.B.N. 36 909 833 411  
Helensvale QLD 4212.

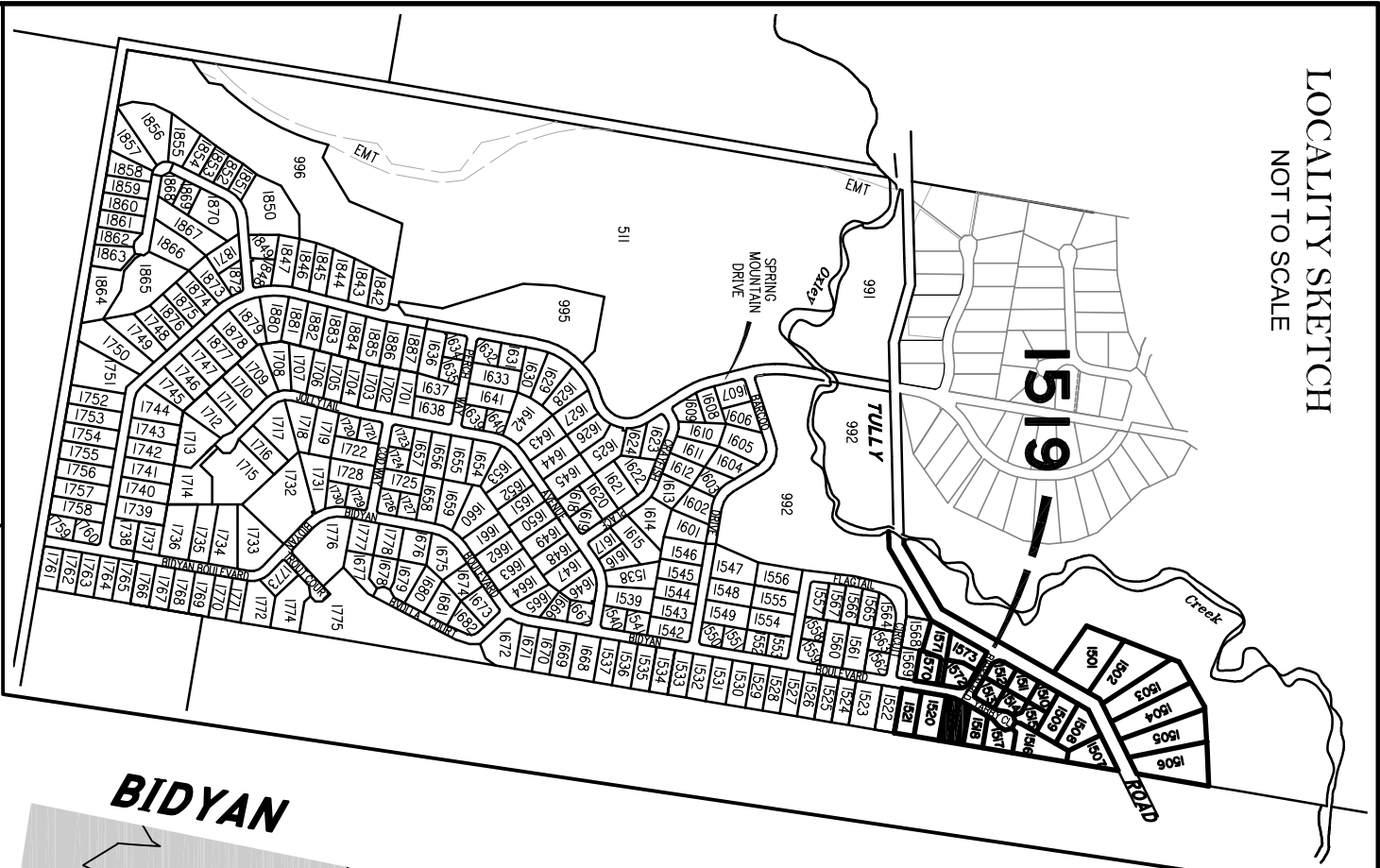
Suite 206,  
Helensvale Professional Centre  
3 St John Overall Dr,  
Helensvale QLD 4212.  
EMAIL: mail@sqsurvey.com.au

Ph: (07) 5573 6744  
Fax: (07) 5573 6755  
Mob.: 0413 945 999

DRAWN	DATE	CHECKED	DATE
KDC	23/11/2021	BVD	24/11/2021

SCALE @ A3  
**1:500** DWG. NO. **15159-51-1518**

LOCALITY SKETCH  
NOT TO SCALE



**LEGEND**

Final surface Contours based on A.H.D datum at an interval of 0.5m, shown as: **24.0** ———

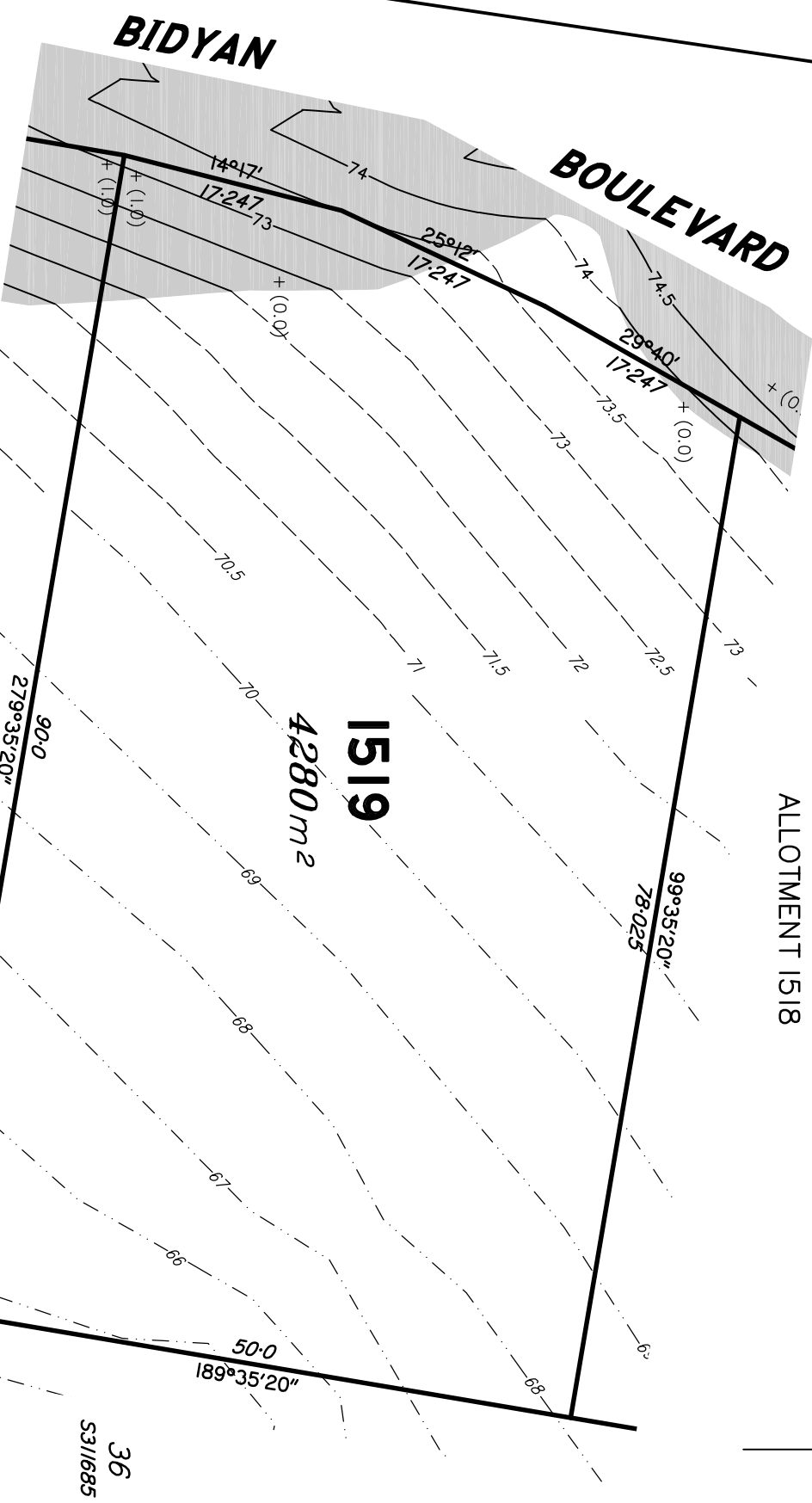
Surveyed Contours in undisturbed areas at an interval of 0.5m shown: **24** - - - -

Natural surface Contours (Lidar) in undisturbed areas at an interval of 1.0m shown: **24** - . - . -

Where applicable, areas to be filled from natural surface are shown as:

Depth of Fill **+ (1.0)**

Q100 Flood Line



PROPOSED  
ALLOTMENT 1520

PROPOSED  
ALLOTMENT 1518



Scale 1:500 @ A3 paper size – Lengths are in Metres.

**DISCLOSURE PLAN**  
FOR PROPOSED LOT 1519  
SPRING MOUNTAIN  
STAGE 15C

Proposed Lot 1519 is described as part of Lot 511 on SP315931 Locality of NEW BEITH

*I, Kenneth William BURNETT \*, certify that the details shown on this sketch plan are correct.*

30/11/2021

Date  
\* of Schlenker Surveying (Qld) Pty. Ltd.  
A.C.N. 063 830 642

**IMPORTANT NOTES:**

This plan has been prepared for PEET Pty Ltd for the purposes of disclosure under the Land Sales Act. It is not to be used by any other person/s or corporation/s or for any other purpose/s.

All areas and dimension are subject to final survey and relevant authority approval. Ancillary information such as services, streetscaping, banks, batters, retaining walls, fencing, footpaths & building envelopes are indicative only and are subject to relevant authority approvals and construction.

Levels and Contours shown are not to be used for building design or construction. A site survey is required.

Compaction of all fill shown on this plan will be inspected & tested to Level 1 in accordance with AS 3798-2007 except as noted herein.

These notes form an integral part of this plan and no part of this plan may be reproduced in whole or in part without these notes.

**AMENDMENTS**

DESCRIPTION	DATE

**SCHLENKER SURVEYING (QLD)**  
Gold Coast ♦ Brisbane ♦ Rockhampton

Consultants in Surveying, Mapping & Development

A.B.N. 36 909 833 411  
Helensvale QLD 4212.



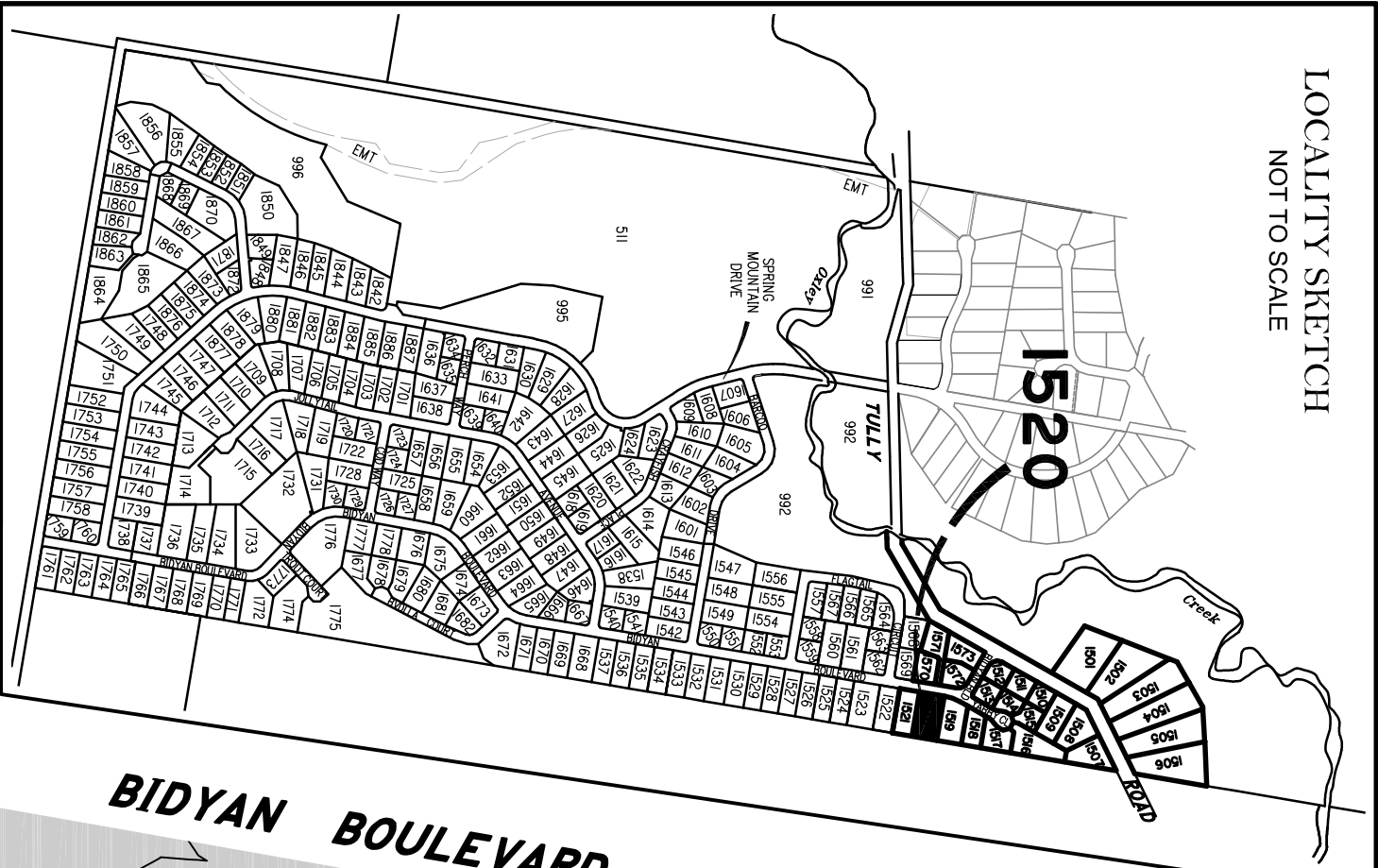
Suite 206  
Helensvale Professional Centre  
3 St John Overall Dr.  
Helensvale QLD 4212.  
Ph: (07) 5573 6744  
Fax: (07) 5573 6755  
Mod.: 0413 945 999  
EMAIL: mail@sqsurvey.com.au

DRAWN	DATE	CHECKED	DATE
KDC	23.11.2021	BVD	24.11.2021

SCALE @ A3  
**1:500**

DWG. NO. **15159-51-1519**

LOCALITY SKETCH  
NOT TO SCALE



**LEGEND**

Final surface Contours based on A.H.D datum at an interval of 0.5m, shown as: — 24.0 —

Surveyed Contours in undisturbed areas at an interval of 0.5m shown: - - - 24 - - -

Natural surface Contours (Lidar) in undisturbed areas at an interval of 1.0m shown: - · - · - 24 - · - · -

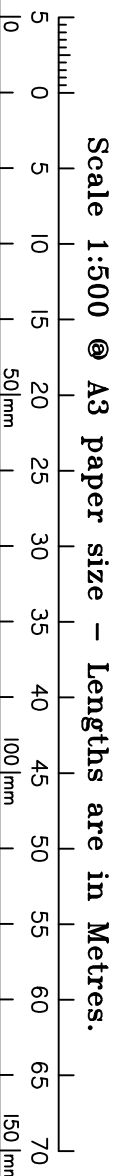
Where applicable, areas to be filled from natural surface are shown as: + (1.0)

Q100 Flood Line



PROPOSED  
ALLOTMENT 1521

PROPOSED  
ALLOTMENT 1519



Scale 1:500 @ A3 paper size – Lengths are in Metres.

**DISCLOSURE PLAN**  
FOR PROPOSED LOT 1520  
SPRING MOUNTAIN  
STAGE 15C

Proposed Lot 1520 is described as part of Lot 511 on SP315931

Locality of NEW BEITH

*I, Kenneth William BURNETT \*, certify that the details shown on this sketch plan are correct.*

30/11/2021

Date  
\* of Schlenker Surveying (Qld) Pty. Ltd.  
A.C.N. 063 830 642

**IMPORTANT NOTES:**

This plan has been prepared for PEET Pty Ltd for the purposes of disclosure under the Land Sales Act. It is not to be used by any other person/s or corporation/s or for any other purpose/s.

All areas and dimension are subject to final survey and relevant authority approval. Ancillary information such as services, streetscaping, banks, batters, retaining walls, fencing, footpaths & building envelopes are indicative only and are subject to relevant authority approvals and construction.

Levels and Contours shown are not to be used for building design or construction. A site survey is required.

Compaction of all fill shown on this plan will be inspected & tested to Level 1 in accordance with AS 3798-2007 except as noted herein.

These notes form an integral part of this plan and no part of this plan may be reproduced in whole or in part without these notes.

**AMENDMENTS**

DESCRIPTION	DATE

**SCHLENKER SURVEYING (QLD)**  
Gold Coast ♦ Brisbane ♦ Rockhampton

Consultants in Surveying, Mapping & Development

A.B.N. 36 909 833 411  
Helensvale QLD 4212.

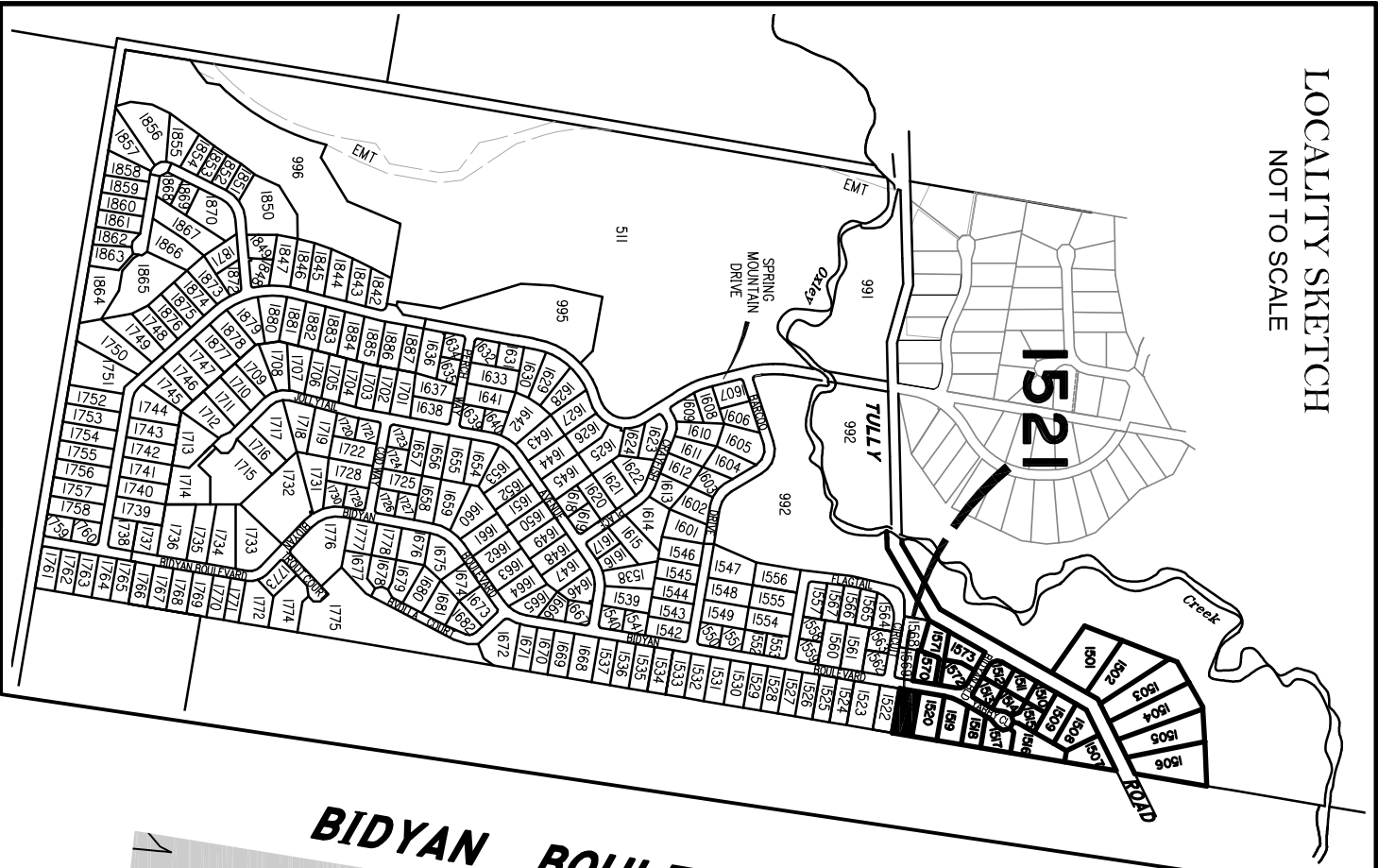
Ph: (07) 5573 6744  
Helensvale Professional Centre  
3 St John Overall Dr.  
Helensvale QLD 4212.  
EMAIL: mail@sq.surveland.com.au

DRAWN	DATE	CHECKED	DATE
KDC	23/11/2021	BVD	24/11/2021

SCALE @ A3  
**1:500**

DWG. NO. **15159-51-1520**

LOCALITY SKETCH  
NOT TO SCALE



**LEGEND**

Final surface Contours based on A.H.D datum at an interval of 0.5m, shown as: — 24.0 —

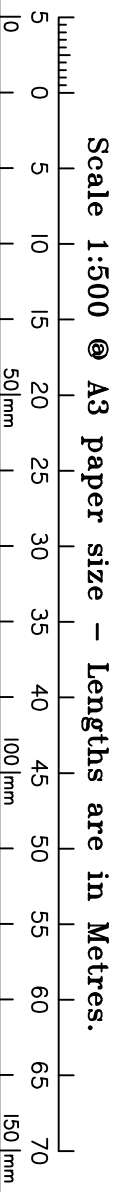
Surveyed Contours in undisturbed areas at an interval of 0.5m shown: - - - 24 - - -

Natural surface Contours (Lidar) in undisturbed areas at an interval of 1.0m shown: - . . . 24 . . .

Where applicable, areas to be filled from natural surface are shown as: + (1.0)

Depth of Fill + (1.0)

Q100 Flood Line



Scale 1:500 @ A3 paper size – Lengths are in Metres.

**DISCLOSURE PLAN**  
FOR PROPOSED LOT 1521  
SPRING MOUNTAIN  
STAGE 15C

Proposed Lot 1521 is described as part of Lot 511 on SP315931

Locality of NEW BEITH

*I, Kenneth William BURNETT \*, certify that the details shown on this sketch plan are correct.*

30/11/2021

Date  
\* of Schlenker Surveying (Qld) Pty. Ltd.  
A.C.N. 063 830 642

**IMPORTANT NOTES:**

This plan has been prepared for PEET Pty Ltd for the purposes of disclosure under the Land Sales Act. It is not to be used by any other person/s or corporation/s or for any other purpose/s.

All areas and dimension are subject to final survey and relevant authority approval. Ancillary information such as services, streetscaping, banks, batters, retaining walls, fencing, footpaths & building envelopes are indicative only and are subject to relevant authority approvals and construction.

Levels and Contours shown are not to be used for building design or construction. A site survey is required.

Compaction of all fill shown on this plan will be inspected & tested to Level 1 in accordance with AS 3798-2007 except as noted herein.

These notes form an integral part of this plan and no part of this plan may be reproduced in whole or in part without these notes.

**AMENDMENTS**

DESCRIPTION	DATE

**SCHLENKER SURVEYING (QLD)**  
Gold Coast ♦ Brisbane ♦ Rockhampton

Consultants in Surveying, Mapping & Development

A.B.N. 36 909 833 411  
PO Box 41,  
Helensvale QLD 4212.

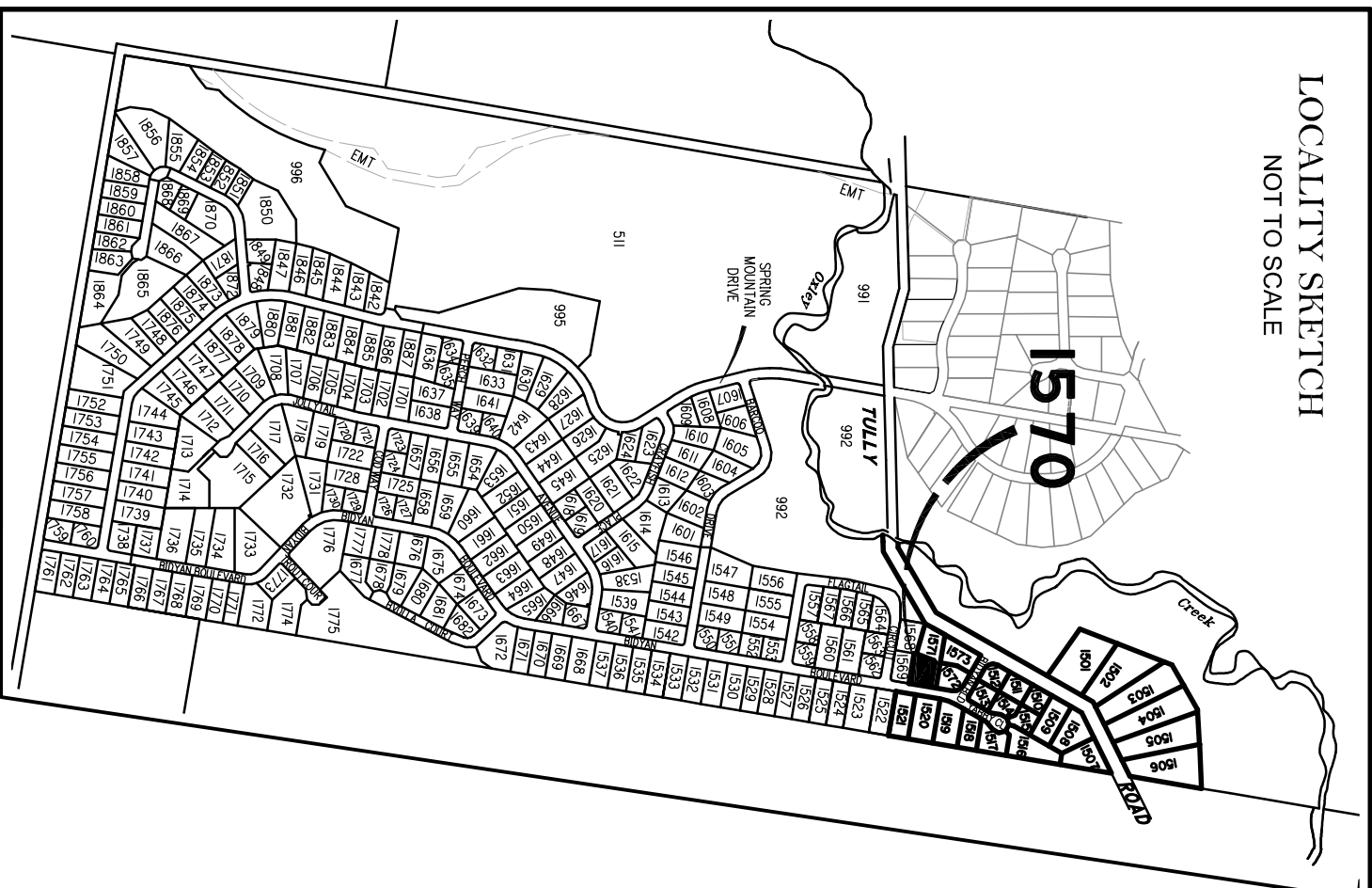
Ph: (07) 5573 6744  
Helensvale Professional Centre  
3 St John Overall Dr,  
Helensvale QLD 4212.  
EMAIL: mail@sqsurvey.com.au

DRAWN	DATE	CHECKED	DATE
KDC	23/11/2021	BVD	24/11/2021

SCALE @ A3  
**1:500**

DWG. NO. **15159-51-1521**

LOCALITY SKETCH  
NOT TO SCALE



**LEGEND**

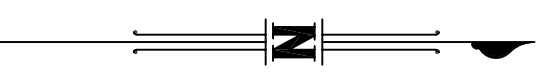
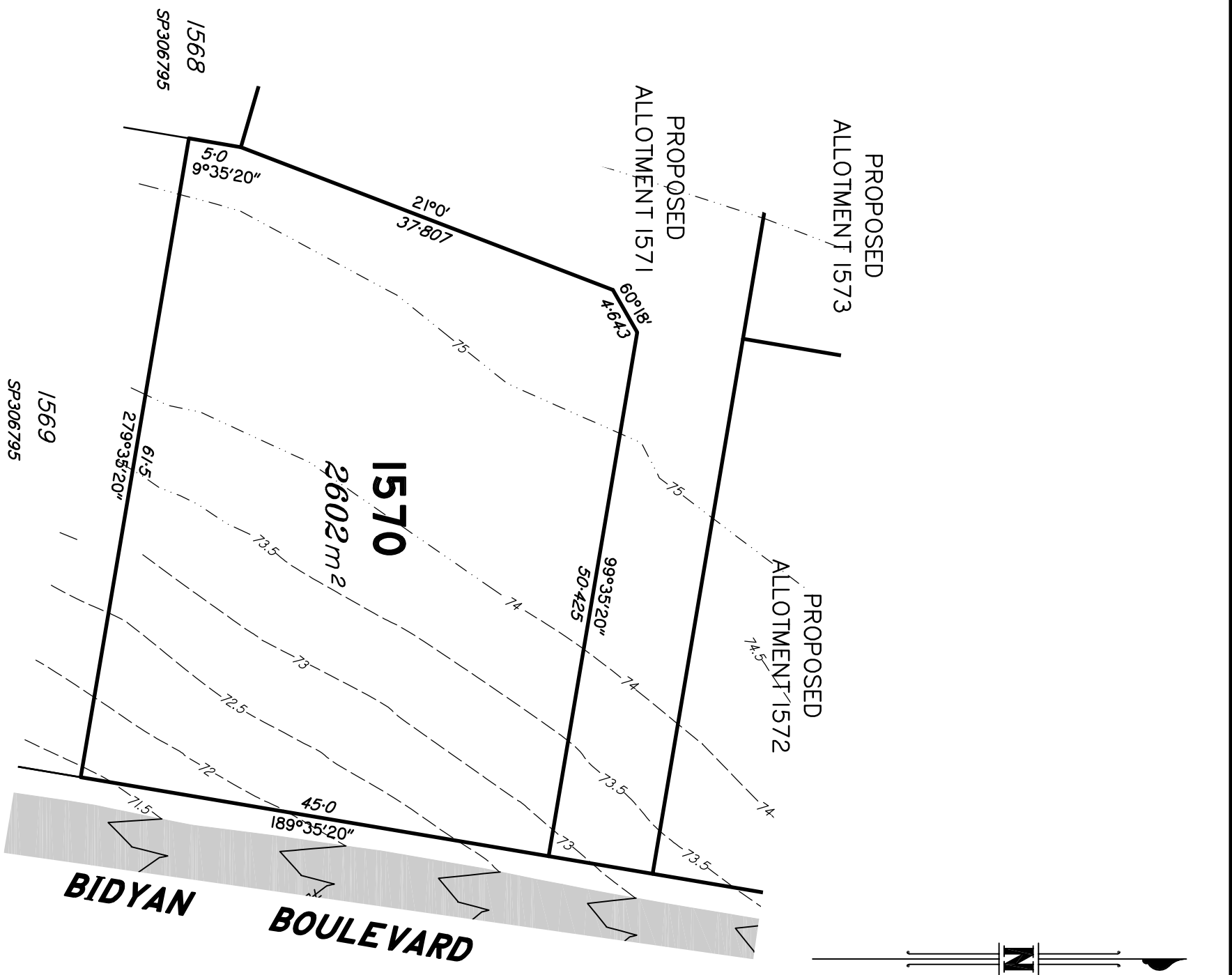
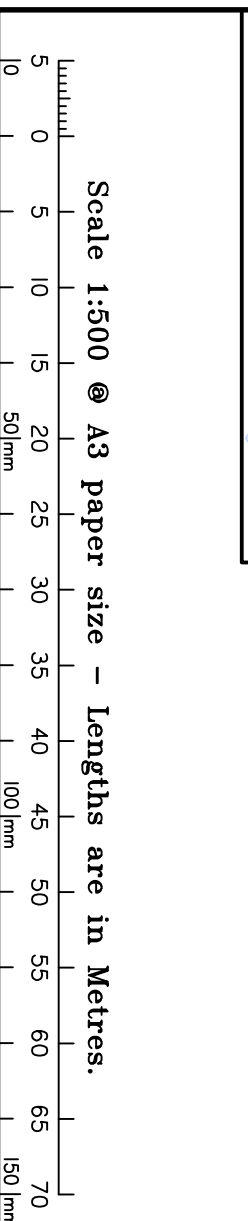
Final surface Contours based on A.H.D datum at an interval of 0.5m, shown as: — 24.0 —

Surveyed Contours in undisturbed areas at an interval of 0.5m shown: - - - 24 - - -

Natural surface Contours (Lidar) in undisturbed areas at an interval of 1.0m shown: - - - 24 - - -

Where applicable, areas to be filled from natural surface are shown as: + (1.0)

Q100 Flood Line



**DISCLOSURE PLAN**  
FOR PROPOSED LOT 1570  
SPRING MOUNTAIN  
STAGE 15C

Proposed Lot 1570 is described as part of Lot 511 on SP315931 Locality of NEW BEITH

*I, Kenneth William BURNETT \*, certify that the details shown on this sketch plan are correct.*

30/11/2021

Date  
\* of Schlenker Surveying (Qld) Pty. Ltd.  
A.C.N. 063 830 642

**IMPORTANT NOTES:**

This plan has been prepared for PEET Pty Ltd for the purposes of disclosure under the Land Sales Act. It is not to be used by any other person/s or corporation/s or for any other purpose/s.

All areas and dimension are subject to final survey and relevant authority approval. Ancillary information such as services, streetscaping, banks, batters, retaining walls, fencing, footpaths & building envelopes are indicative only and are subject to relevant authority approvals and construction.

Levels and Contours shown are not to be used for building design or construction. A site survey is required.

Compaction of all fill shown on this plan will be inspected & tested to Level 1 in accordance with AS 3798-2007 except as noted herein.

These notes form an integral part of this plan and no part of this plan may be reproduced in whole or in part without these notes.

**AMENDMENTS**

DESCRIPTION	DATE

**SCHLENKER SURVEYING (QLD)**  
Gold Coast ♦ Brisbane ♦ Rockhampton

Consultants in Surveying, Mapping & Development

A.B.N. 36 909 833 411  
Helensvale QLD 4212.

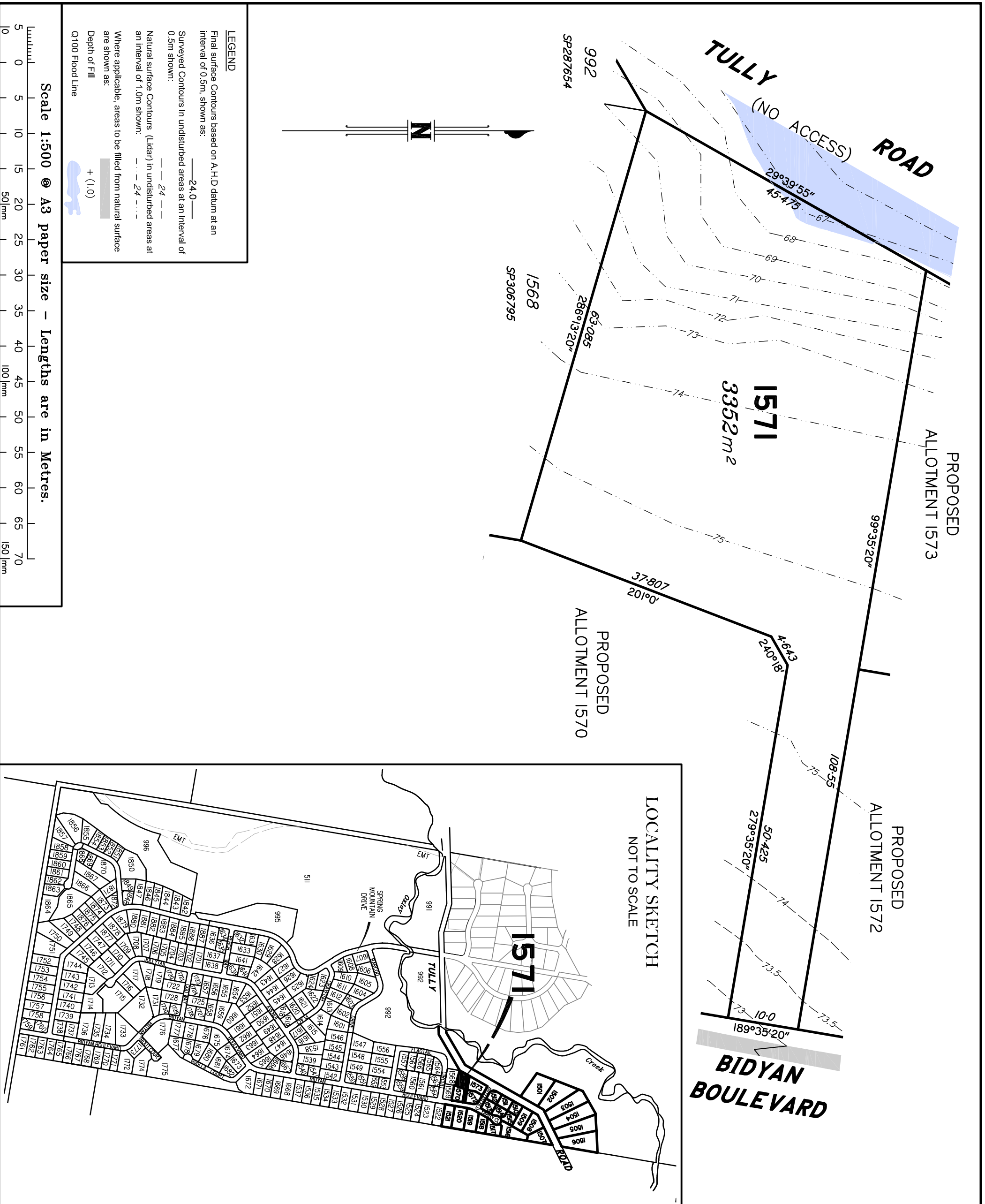
Suite 206,  
Helensvale Professional Centre  
3 St. John Overall Dr.,  
Helensvale QLD 4212.

Ph: (07) 5573 6744  
Fax: (07) 5573 6755  
Mob.: 0413 945 959  
EMAIL: mail@sqj.net.au

DRAWN	DATE	CHECKED	DATE
KDC	23.11.2021	BVD	24.11.2021

SCALE @ A3  
**1:500**

DWG. NO. **15159-51-1570**



**LEGEND**

Final surface Contours based on A.H.D datum at an interval of 0.5m, shown as: **24.0** ———

Surveyed Contours in undisturbed areas at an interval of 0.5m shown: **24** - - - -

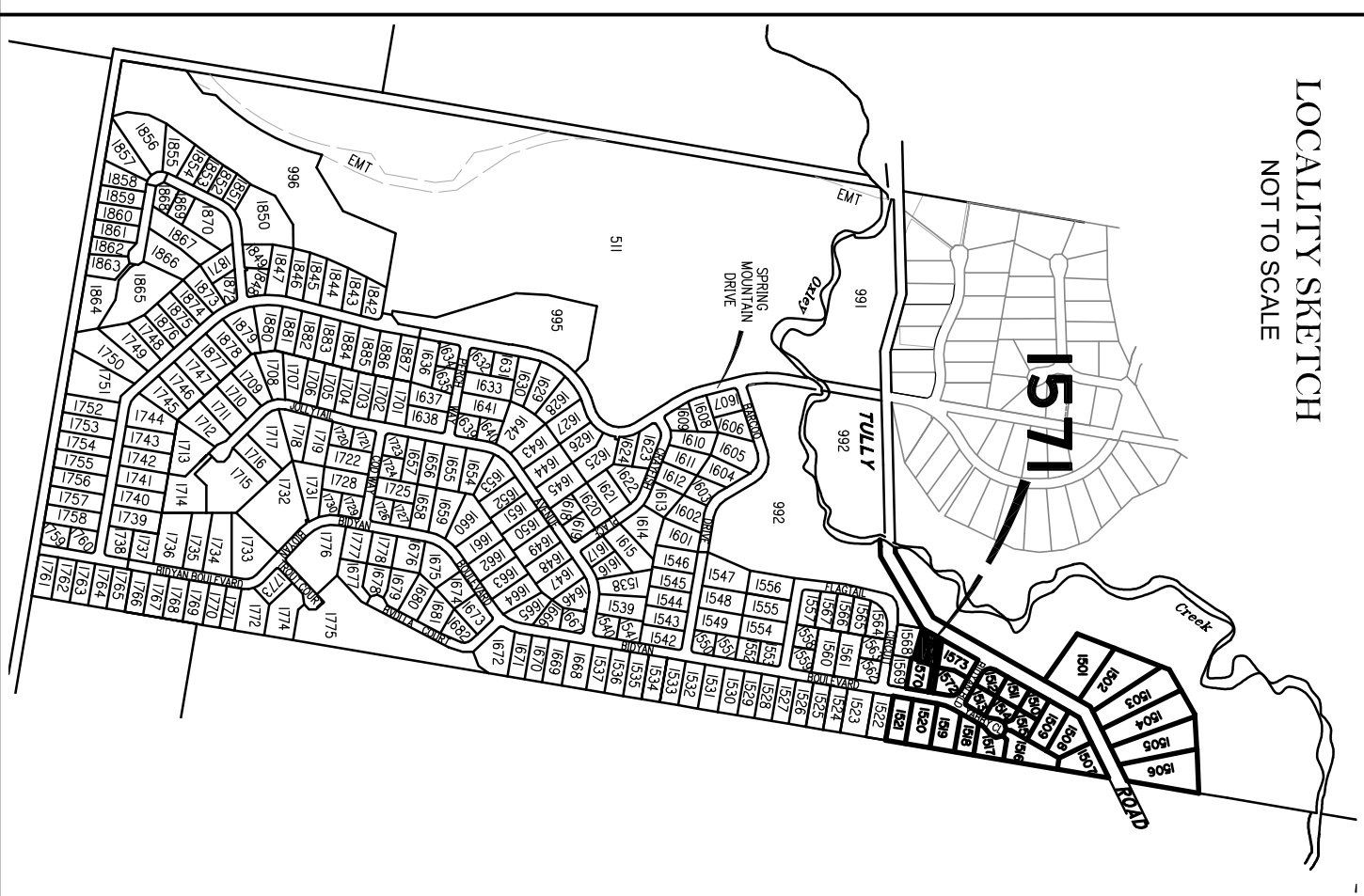
Natural surface Contours (Lidar) in undisturbed areas at an interval of 1.0m shown: **24** - - - -

Where applicable, areas to be filled from natural surface are shown as:

Depth of Fill **+** (1.0)

Q100 Flood Line

**Scale 1:500 @ A3 paper size – Lengths are in Metres.**



**DISCLOSURE PLAN**  
**FOR PROPOSED LOT 1571**  
**SPRING MOUNTAIN**  
**STAGE 15C**

Proposed Lot 1571 is described as part of Lot 511 on SP315931 Locality of NEW BEITH

*I, Kenneth William BURNETT\*, certify that the details shown on this sketch plan are correct.*

Date *30/11/2021*

\* of Schlenker Surveying (Qld) Pty. Ltd.  
A.C.N. 063 830 642

**IMPORTANT NOTES:**

This plan has been prepared for PEET Pty Ltd for the purposes of disclosure under the Land Sales Act. It is not to be used by any other person/s or corporation/s or for any other purpose/s.

All areas and dimension are subject to final survey and relevant authority approval. Ancillary information such as services, streetscaping, banks, batters, retaining walls, fencing, footpaths & building envelopes are indicative only and are subject to relevant authority approvals and construction.

Levels and Contours shown are not to be used for building design or construction. A site survey is required.

Compaction of all fill shown on this plan will be inspected & tested to Level 1 in accordance with AS 3798-2007 except as noted herein.

These notes form an integral part of this plan and no part of this plan may be reproduced in whole or in part without these notes.

AMENDMENTS	DATE
DESCRIPTION	DATE

**SCHLENKER SURVEYING (QLD)**  
**Gold Coast ♦ Brisbane ♦ Rockhampton**

Consultants in Surveying, Mapping & Development

A.B.N. 36 909 833 411  
 PO Box 41,  
 Helensvale QLD 4212.

Suite 206,  
 Helensvale Professional Centre  
 3 St John Overall Dr,  
 Helensvale QLD 4212.

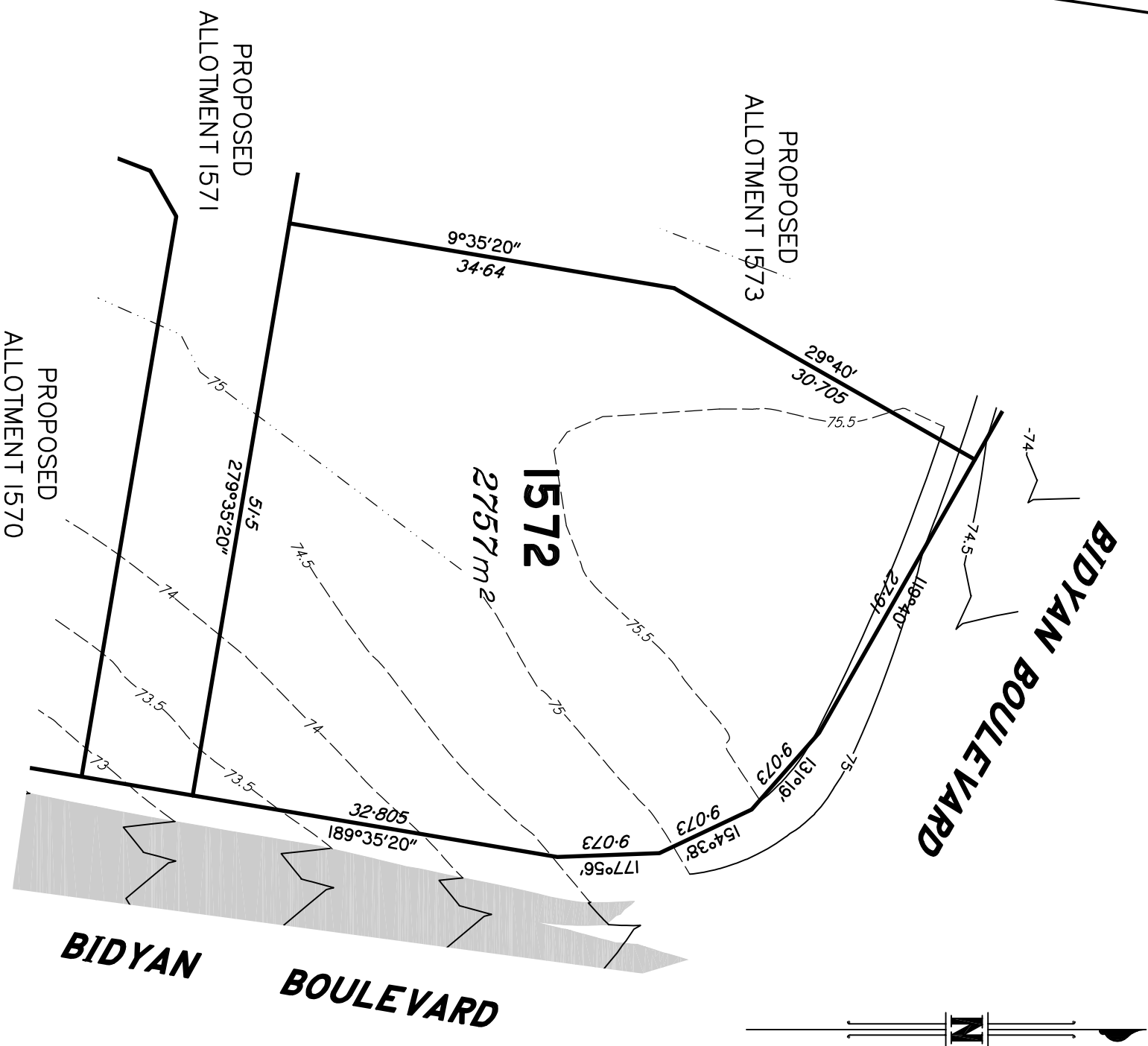
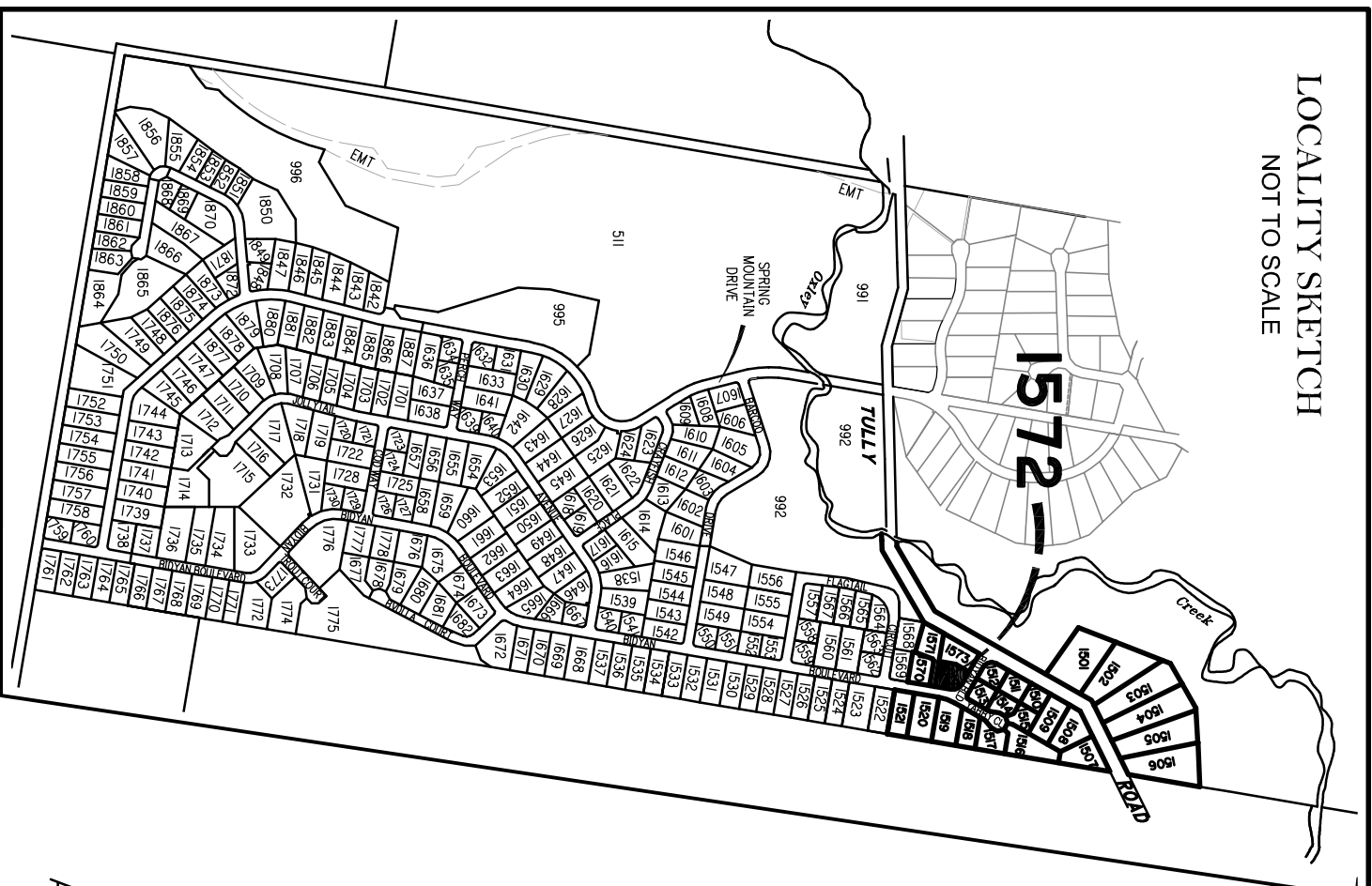
Ph: (07) 5573 6744  
 Fax: (07) 5573 6755  
 Mod: 0413 945 999  
 Email: mail@schlenker.com.au

DRAWN	DATE	CHECKED	DATE
KDC	23/11/2021	BVD	24/11/2021

SCALE @ A3  
**1:500**

DWG. NO. **15159-51-1571**

LOCALITY SKETCH  
NOT TO SCALE



**LEGEND**

Final surface Contours based on A.H.D datum at an interval of 0.5m, shown as: — 24.0 —

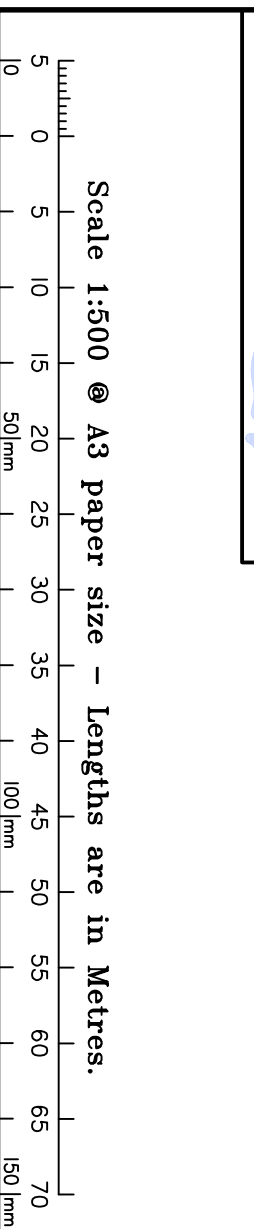
Surveyed Contours in undisturbed areas at an interval of 0.5m shown: - - - 24 - - -

Natural surface Contours (Lidar) in undisturbed areas at an interval of 1.0m shown: . . . 24 . . .

Where applicable, areas to be filled from natural surface are shown as: + (1.0)

Depth of Fill + (1.0)


Q100 Flood Line



**DISCLOSURE PLAN**  
FOR PROPOSED LOT 1572  
SPRING MOUNTAIN  
STAGE 15C

Proposed Lot 1572 is described as part of Lot 511 on SP315931 Locality of NEW BEITH

*I, Kenneth William BURNETT \*, certify that the details shown on this sketch plan are correct.*

Date   
30/11/2021  
\* of Schlenker Surveying (Qld) Pty. Ltd.  
A.C.N. 063 830 642

**IMPORTANT NOTES:**

This plan has been prepared for PEET Pty Ltd for the purposes of disclosure under the Land Sales Act. It is not to be used by any other person/s or corporation/s or for any other purpose/s.

All areas and dimension are subject to final survey and relevant authority approval. Ancillary information such as services, streetscaping, banks, batters, retaining walls, fencing, footpaths & building envelopes are indicative only and are subject to relevant authority approvals and construction.

Levels and Contours shown are not to be used for building design or construction. A site survey is required.

Compaction of all fill shown on this plan will be inspected & tested to Level 1 in accordance with AS 3798-2007 except as noted herein.

These notes form an integral part of this plan and no part of this plan may be reproduced in whole or in part without these notes.

**AMENDMENTS**

DESCRIPTION	DATE

**SCHLENKER SURVEYING (QLD)**  
Gold Coast ♦ Brisbane ♦ Rockhampton

Consultants in Surveying, Mapping & Development

A.B.N. 36 909 833 411  
Helensvale QLD 4212.

Suite 206,  
Helensvale Professional Centre  
3 St John Overall Dr,  
Helensvale QLD 4212.

Ph: (07) 5573 6744  
Fax: (07) 5573 6755  
Mob: 0413 945 999  
EMAIL: mail@sq.surveys.com.au



SCALE @ A3	DWG. NO.
1:500	15159-51-1572

DRAWN	DATE	CHECKED	DATE
KDC	23/11/2021	BVD	24/11/2021



