



SHEET 2

SHEET 3

**FLAGSTONE
STAGE 5E**
For
**PEET FLAGSTONE
CITY PTY LTD**

IMPORTANT NOTES
This Plan has been prepared for PEET FLAGSTONE CITY PTY LTD to Logan City standards, for the purpose of recording the As-Constructed details of a new service constructed under a specific Council Approval and should not be used for any other purpose.

No report is made on any other services, nor any services that may exist before or be constructed after, the time of survey, or constructed under any other approval.

The property boundaries, easements and lot numbers shown hereon may be proposed only and subject to registration by the Department of Natural Resources. All property information should be determined from the registered Survey Plans.

All dimensions should be verified and confirmed against the latest information prior to commencement by any person using this plan for building purposes.

Veris Australia Pty Ltd accepts no responsibility for any changes made to construction or otherwise, after the date of this plan. Any discrepancies should be clarified in writing with the relevant Authority prior to commencement of the work.

Copyright © Veris Australia Pty Ltd, February 2024.
THESE DESIGNS AND DRAWINGS ARE COPYRIGHT AND ARE NOT TO BE USED OR REPRODUCED WITHOUT THE WRITTEN PERMISSION OF VERIS

Data Sources 30109-LC-Master(DP) FS94 2014.dwg
Cadastral Boundaries
As-on survey Veris
Engineering Design COLLIER'S

Issue	Revisions	Date	Drawn
A	Progress Plot	21/02/2024	JMc

Local Authority: LCC
Horizontal Meridian: MGA
Vertical Level Datum: AHD D
Level Origin: PM107142(RL39.078)
Scale: 1:750 @ A1
Surveyed: HA
Designed: COLLIER'S
Drawn: JMc
Checked: JMc
Plot Date: 22 Feb, 2024
Computer File Ref: 430109-15051-ASW01-A LOCAL.dwg

**AS-CONSTRUCTED
STORMWATER**
SHEET 1 OF 3



veris

BRISBANE (07) 3668 4700 WHITSUNDAYS (07) 4945 6600
MACKAY (07) 4957 8700 CAIRNS (07) 4232 9400

veris.com.au
ACN 615 735 727
Veris Australia Pty Ltd

Drawing No 430109-15051-ASW01 A Issue

37.5m 75m 112.5m 150m SCALE BAR



**FLAGSTONE
STAGE 5E**
For
**PEET FLAGSTONE
CITY PTY LTD**

IMPORTANT NOTES:
This Plan has been prepared for PEET FLAGSTONE CITY PTY LTD to Logan City standards, for the purpose of recording the As Constructed details of a new service constructed under a specific Council Approval and should not be used for any other purpose.
No report is made on any other services, nor any services that may exist before or be constructed after, the time of survey, or constructed under any other approval.
The property boundaries, easements and lot numbers shown hereon may be proposed only and subject to registration by the Department of Natural Resources. All property information should be determined from the registered Survey Plans.
All dimensions should be verified and confirmed against the latest information prior to commencement by any person using this plan for building purposes.
Veris Australia Pty Ltd accepts no responsibility for any changes made to construction or otherwise, after the date of this plan. Any discrepancies should be clarified in writing with the relevant Authority prior to commencement of the work.

Copyright © Veris Australia Pty Ltd, February 2024.
THESE DESIGNS AND DRAWINGS ARE COPYRIGHT AND ARE NOT TO BE USED OR REPRODUCED WITHOUT THE WRITTEN PERMISSION OF VERIS

Data Sources: 30109-LC-Master(DP) FS94 2014.dwg
Cadastral Boundaries
As-on survey: Veris
Engineering Design: COLLIERIES

Issue	Revisions	Date	Drawn
A	Progress Plot	21/02/2024	JMc

Local Authority: LCC
Horizontal Meridian: MGA
Vertical Level Datum: AHD D
Level Origin: PM107142(RL39.078)
Scale: 1:250 @ A1
Surveyed: HA
Designed: COLLIERIES
Drawn: JMc
Checked: JMc
Plot Date: 22 Feb, 2024
Computer File Ref: 430109-15051-ASW01-A LOCAL.dwg

**AS-CONSTRUCTED
STORMWATER**

SHEET 2 OF 3



veris

BRISBANE (07) 3666 4700 WHITSUNDAYS (07) 4945 6600
MACKAY (07) 4957 9700 CAIRNS (07) 4232 9400

veris.com.au
ACN 615 735 727
Veris Australia Pty Ltd



**FLAGSTONE
STAGE 5E**
For
**PEET FLAGSTONE
CITY PTY LTD**

IMPORTANT NOTES:
This Plan has been prepared for PEET FLAGSTONE CITY PTY LTD to Logan City standards, for the purpose of recording the As Constructed details of a new service constructed under a specific Council Approval and should not be used for any other purpose.

No report is made on any other services, nor any services that may exist before or be constructed after, the time of survey, or constructed under any other approval.

The property boundaries, easements and lot numbers shown hereon may be proposed only and subject to registration by the Department of Natural Resources. All property information should be determined from the registered Survey Plans.

All dimensions should be verified and confirmed against the latest information prior to commencement by any person using this plan for building purposes.

Veris Australia Pty Ltd accepts no responsibility for any changes made to construction or otherwise, after the date of this plan. Any discrepancies should be clarified in writing with the relevant Authority prior to commencement of the work.


Copyright © Veris Australia Pty Ltd, February 2024.
THESE DESIGNS AND DRAWINGS ARE COPYRIGHT AND ARE NOT TO BE USED OR REPRODUCED WITHOUT THE WRITTEN PERMISSION OF VERIS

Data Sources 30109-LC-Master(DP) FS94 2014.dwg
Cadastral Boundaries
As-on survey Veris
Engineering Design COLLIER'S

Issue	Revisions	Date	JMc	Drawn
A	Progress Plot	21/02/2024	JMc	

Local Authority: LCC
Horizontal Meridian: MGA
Vertical Level Datum: AHD D
Level Origin: PM107142(RL39.078)
Scale: 1:250 @ A1
Surveyed: HA
Designed: COLLIER'S
Drawn: JMc
Checked: JMc
Plot Date: 22 Feb, 2024
Computer File Ref: 430109-15051-ASW01-A LOCAL.dwg

**AS-CONSTRUCTED
STORMWATER**

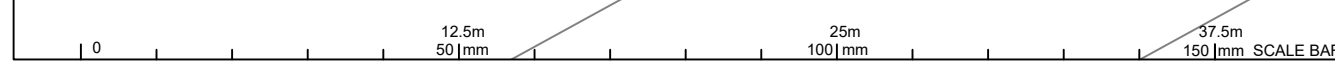


veris

BRISBANE (07) 3668 4700 WHITSUNDAYS (07) 4945 6600
MACKAY (07) 4957 9700 CAIRNS (07) 4232 9400

veris.com.au
ACN 615 735 727
Veris Australia Pty Ltd

Drawing No Issue
430109-15051-ASW01 A





50019

SHEET 2

SHEET 3

**FLAGSTONE
STAGE 5E**
For
**PEET FLAGSTONE
CITY PTY LTD**

IMPORTANT NOTES
This Plan has been prepared for PEET FLAGSTONE CITY PTY LTD to Logan City standards, for the purpose of recording the As-Constructed details of a new service constructed under a specific Council Approval and should not be used for any other purpose.

No report is made on any other services, nor any services that may exist before or be constructed after, the time of survey, or constructed under any other approval.

The property boundaries, easements and lot numbers shown hereon may be proposed only and subject to registration by the Department of Natural Resources. All property information should be determined from the registered Survey Plans.

All dimensions should be verified and confirmed against the latest information prior to commencement by any person using this plan for building purposes.

Veris Australia Pty Ltd accepts no responsibility for any changes made to construction or otherwise, after the date of this plan. Any discrepancies should be clarified in writing with the relevant Authority prior to commencement of the work.

Copyright © Veris Australia Pty Ltd, February 2024.

THESE DESIGNS AND DRAWINGS ARE COPYRIGHT AND ARE NOT TO BE USED OR REPRODUCED WITHOUT THE WRITTEN PERMISSION OF VERIS

Data Sources 30109-LC-Master(DP) FS94 2014.dwg
Cadastral Boundaries As-on survey Veris
Engineering Design COLLIER'S

Issue	Revisions	Date	Drawn
A	Progress Plot	22/02/2024	JMc

Local Authority: LCC
Horizontal Meridian: MGA
Vertical Level Datum: AHD D
Level Origin: PM107142(RL39.078)
Scale: 1:750 @ A1
Surveyed: HA
Designed: COLLIER'S
Drawn: JMc
Checked: JMc
Plot Date: 22 Feb, 2024
Computer File Ref: 430109-15051-AS01-A.LOCAL.dwg

Emt EX
Emt GG
Emt FM

AS-CONSTRUCTED

SEWER

SHEET 1 OF 3



BRISBANE (07) 3668 4700
WHITSUNDAYS (07) 4945 6600
MACKAY (07) 4957 9700
CAIRNS (07) 4232 9400

veris.com.au
ACN 615 735 727
Veris Australia Pty Ltd

Drawing No Issue
430109-15051-AS01 A

37.5m
50mm
75m
100mm
112.5m
150mm
SCALE BAR



FLAGSTONE STAGE 5E
 For
PEET FLAGSTONE CITY PTY LTD

IMPORTANT NOTES:
 This Plan has been prepared for PEET FLAGSTONE CITY PTY LTD to Logan City standards, for the purpose of recording the As Constructed details of a new service constructed under a specific Council Approval and should not be used for any other purpose.

No report is made on any other services, nor any services that may exist before or be constructed after, the time of survey, or constructed under any other approval.

The property boundaries, easements and lot numbers shown hereon may be proposed only and subject to registration by the Department of Natural Resources. All property information should be determined from the registered Survey Plans.

All dimensions should be verified and confirmed against the latest information prior to commencement by any person using this plan for building purposes.

Veris Australia Pty Ltd accepts no responsibility for any changes made to construction or otherwise, after the date of this plan. Any discrepancies should be clarified in writing with the relevant Authority prior to commencement of the work.

Copyright © Veris Australia Pty Ltd. February 2024.
 THESE DESIGNS AND DRAWINGS ARE COPYRIGHT AND ARE NOT TO BE USED OR REPRODUCED WITHOUT THE WRITTEN PERMISSION OF VERIS

Data Sources 30109-LC-Master(DP) FS94 2014.dwg
 Cadastral Boundaries
 As-on survey Veris
 Engineering Design COLLIER'S

Issue	Revisions	Date	JMc	Drawn
A	Progress Plot	22/02/2024	JMc	

Local Authority: LCC
 Horizontal Meridian: MGA
 Vertical Level Datum: AHD D
 Level Origin: PM107142(RL39.078)
 Scale: 1:250 @ A1
 Surveyed: HA
 Designed: COLLIER'S
 Drawn: JMc
 Checked: JMc
 Plot Date: 22 Feb, 2024
 Computer File Ref: 430109-15051-AS01-A.LOCAL.dwg

AS-CONSTRUCTED SEWER

SHEET 2 OF 3

veris

BRISBANE (07) 3668 4700 WHITSUNDAYS (07) 4945 6800
 MACKAY (07) 4957 9700 CAIRNS (07) 4222 9400

veris.com.au
 ACN 615 735 727
 Veris Australia Pty Ltd

Drawing No 430109-15051-AS01 A Issue



**FLAGSTONE
STAGE 5E**
For
**PEET FLAGSTONE
CITY PTY LTD**

IMPORTANT NOTES
This Plan has been prepared for PEET FLAGSTONE CITY PTY LTD to Logan City standards, for the purpose of recording the As-Constructed details of a new service constructed under a specific Council Approval and should not be used for any other purpose.
No report is made on any other services, nor any services that may exist before or be constructed after, the time of survey, or constructed under any other approval.
The property boundaries, easements and lot numbers shown hereon may be proposed only and subject to registration by the Department of Natural Resources. All property information should be determined from the registered Survey Plans.
All dimensions should be verified and confirmed against the latest information prior to commencement by any person using this plan for building purposes.
Veris Australia Pty Ltd accepts no responsibility for any changes made to construction or otherwise, after the date of this plan. Any discrepancies should be clarified in writing with the relevant Authority prior to commencement of the work.


Copyright © Veris Australia Pty Ltd, February 2024.
THESE DESIGNS AND DRAWINGS ARE COPYRIGHT AND ARE NOT TO BE USED OR REPRODUCED WITHOUT THE WRITTEN PERMISSION OF VERIS

Data Sources: 30109-LC-Master(DP) FS94 2014.dwg
Cadastral Boundaries
As-on survey: Veris
Engineering Design: COLLIERIES

Issue	Revisions	Date	JMc	Drawn
A	Progress Plot	22/02/2024	JMc	

Local Authority: LCC
Horizontal Meridian: MGA
Vertical Level Datum: AHD D
Level Origin: PM107142(RL39.078)
Scale: 1:250 @ A1
Surveyed: HA
Designed: COLLIERIES
Drawn: JMc
Checked: JMc
Plot Date: 22 Feb, 2024
Computer File Ref: 430109-15051-AS01-A.LOCAL.dwg

**AS-CONSTRUCTED
SEWER**



veris

BRISBANE (07) 3668 4700 WHITSUNDAYS (07) 4945 6600
MACKAY (07) 4957 9700 CAIRNS (07) 4232 9400

veris.com.au
ACN 615 735 727
Veris Australia Pty Ltd

Drawing No: 430109-15051-AS01 Issue: A