



**FLAGSTONE  
STAGE 5L**  
For  
**PEET FLAGSTONE  
CITY PTY LTD**

**IMPORTANT NOTES:**  
This Plan has been prepared for PEET FLAGSTONE CITY PTY LTD to Logon City standards, for the purpose of recording the As Constructed details of a new service constructed under a specific Council Approval and should not be used for any other purpose.  
No report is made on any other services, nor any services that may exist before or be constructed after, the time of survey, or constructed under any other approval.  
The property boundaries, easements and lot numbers shown herein may be proposed only and subject to registration by the Department of Natural Resources. All property information should be determined from the registered Survey Plans.  
All dimensions should be verified and confirmed against the latest information prior to commencement by any person using this plan for building purposes.  
Veris Australia Pty Ltd accepts no responsibility for any changes made to construction or otherwise, after the date of this plan. Any discrepancies should be clarified in writing with the relevant Authority prior to commencement of the work.

Copyright © Veris Australia Pty Ltd April 2023.  
**THESE DESIGNS AND DRAWINGS ARE COPYRIGHT AND ARE NOT TO BE USED OR REPRODUCED WITHOUT THE WRITTEN PERMISSION OF VERIS**

Data Sources: 30109-LC-Master(DD) F594 2014.dwg  
Cadastral Boundaries  
As-con survey  
Engineering Design  
Veris  
Colliers

Issue	Revisions	Date	Drawn
F	Final	13.09.2023	JMc
E	Progress Plot	07.08.2023	JMc
D	Progress Plot	28.07.2023	CLF
C	Progress Plot	20.06.2023	JMc
B	Progress Plot	18.05.2023	JMc
A	Progress Plot	21.04.2023	JMc

Local Authority: LCC  
Horizontal Meridian: MGA  
Vertical Level Datum: AHD D  
Level Origin: PM107142(RL39.078)  
Scale: 1:750 @ A1  
Surveyed: HA  
Designed: Colliers  
Drawn: JMc  
Checked: JMc  
Plot Date: 13 Sep, 2023  
Computer File Ref: 430109-15121-AS01-F MGA94.dwg

**AS-CONSTRUCTED**  
**SEWER**  
SHEET 1 OF 3




**veris**  
BRISBANE (07) 3666 4700 WHITSUNDAYS (07) 4945 6000  
MACKAY (07) 4927 9100 CAIRNS (07) 4232 3400  
veris.com.au  
ACN 615 735 727  
Veris Australia Pty Ltd

Drawing No: 430109-15121-AS01 Issue: F

Consulting Engineer's Certification.  
I, ..... hereby certify that the As Constructed information shown on this plan is a true and correct record of the sizes, types, materials, classes etc., and it corresponds with the relevant approved Engineering Drawings.  
Signed..... RPEQ No ..... Dated.....

Registered Surveyor's Certification.  
We, ..... VERIS AUSTRALIA P/L ..... hereby certify that the horizontal and vertical locations, and dimensions shown on this plan are a true and correct record of the As Constructed information.  
*Alastair Byron*  
Signed..... Cadastral Surveyor Reg. No. 6448 & Delegate  
Dated..... 19/09/2023



Consulting Engineer's Certification.

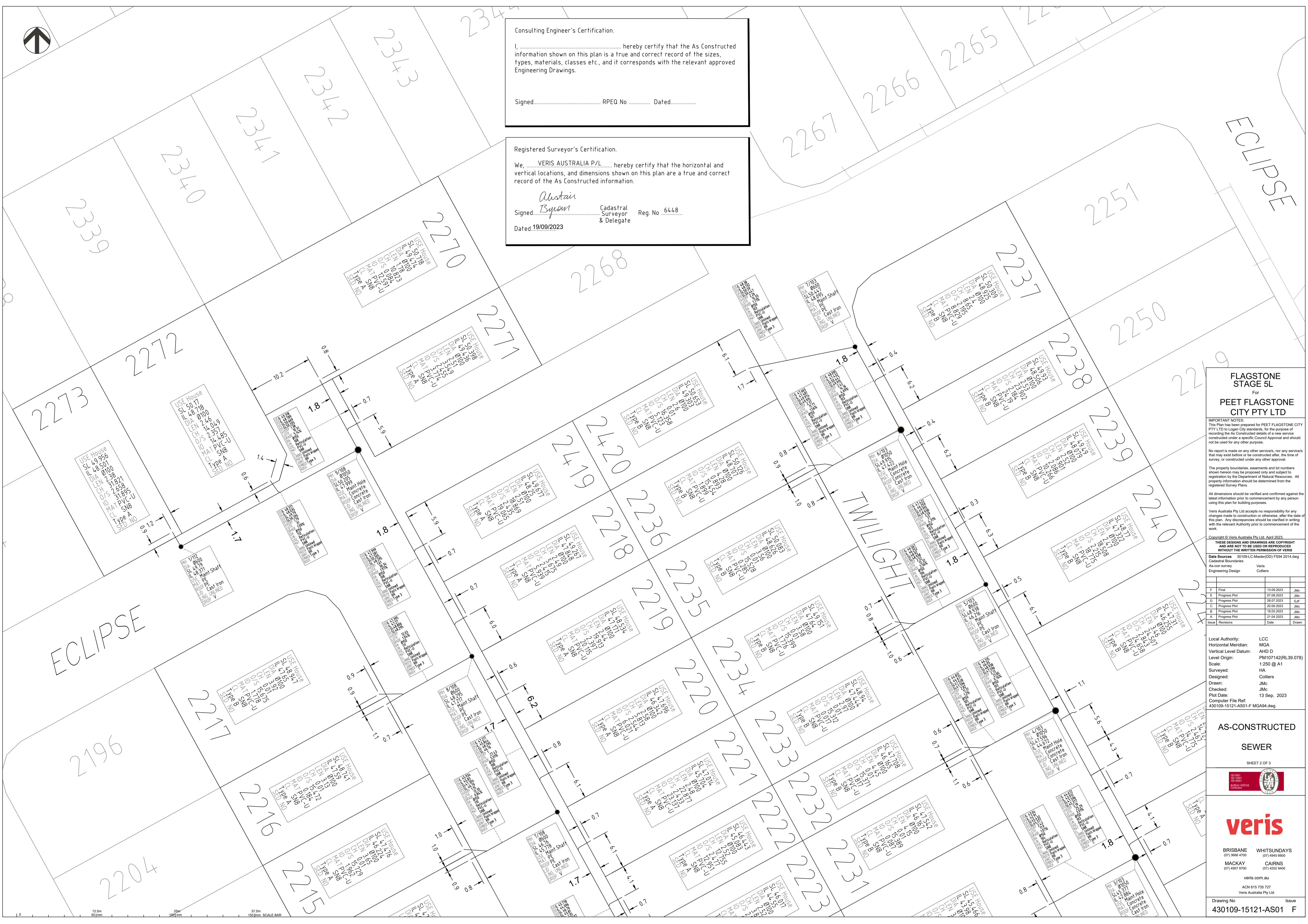
I, ..... hereby certify that the As Constructed information shown on this plan is a true and correct record of the sizes, types, materials, classes etc., and it corresponds with the relevant approved Engineering Drawings.

Signed..... RPEQ No ..... Dated.....

Registered Surveyor's Certification.

We, VERIS AUSTRALIA P/L, hereby certify that the horizontal and vertical locations, and dimensions shown on this plan are a true and correct record of the As Constructed information.

Signed *Alastair Symon* Cadastral Surveyor & Delegate Reg. No 6448 Dated 19/09/2023



FLAGSTONE STAGE 5L For PEET FLAGSTONE CITY PTY LTD

IMPORTANT NOTES: This Plan has been prepared for PEET FLAGSTONE CITY PTY LTD to Logon City standards, for the purpose of recording the As Constructed details of a new service constructed under a specific Council Approval and should not be used for any other purpose.

All dimensions should be verified and confirmed against the latest information prior to commencement by any person using this plan for building purposes.

Veris Australia Pty Ltd accepts no responsibility for any changes made to construction or otherwise, after the date of the plan. Any discrepancies should be clarified in writing with the relevant Authority prior to commencement of the work.

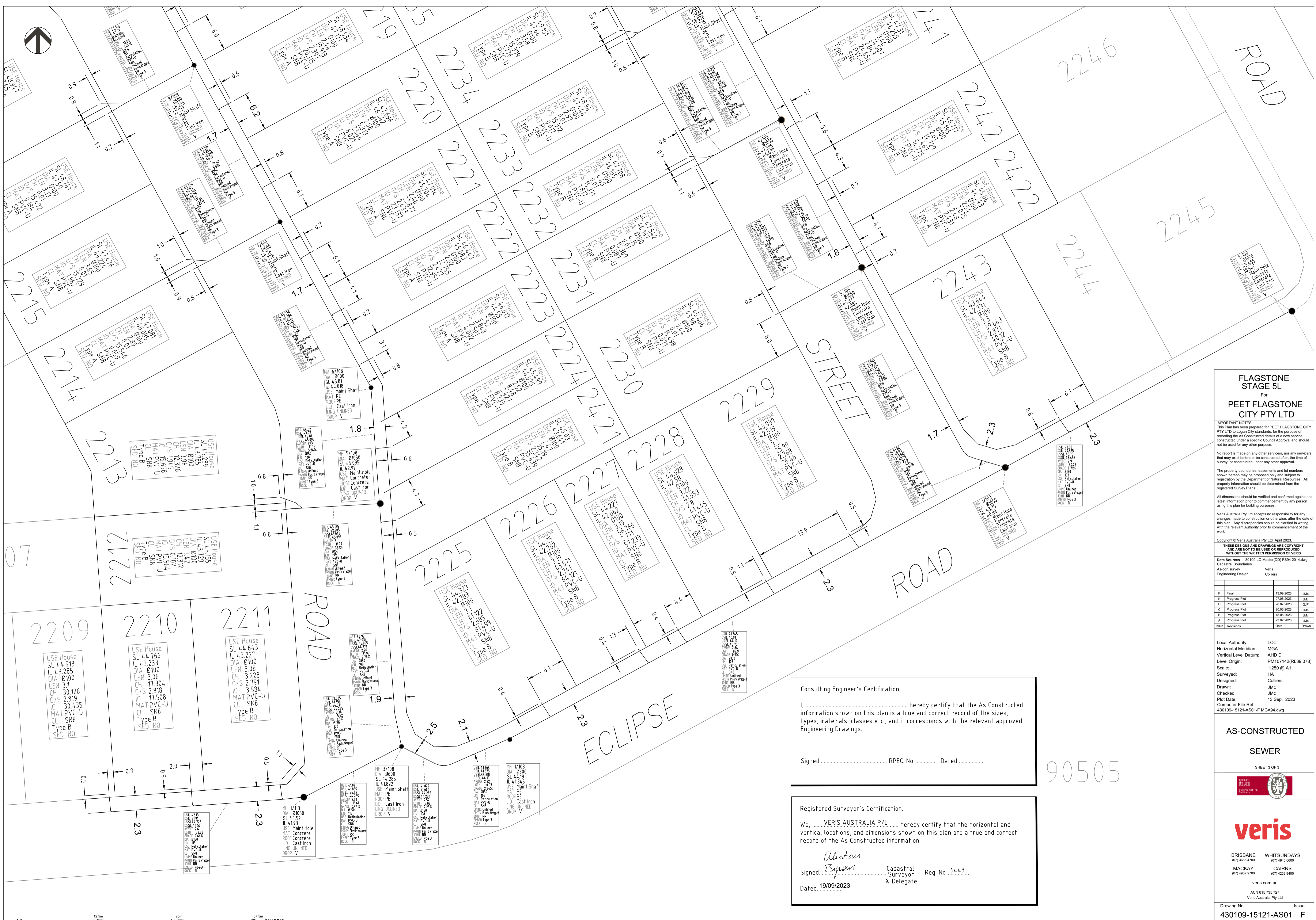
Table with columns: Issue, Revisions, Date, Drawn. It lists several revision entries for the plan.

Local Authority: LCC  
Horizontal Meridian: MGA  
Vertical Level Datum: AHD D  
Level Origin: PM107142(RL39.078)  
Scale: 1:250 @ A1  
Surveyed: HA  
Designed: Colliers  
Drawn: JMc  
Checked: JMc  
Plot Date: 13 Sep, 2023  
Computer File Ref: 430109-15121-AS01-F MGA94.dwg

AS-CONSTRUCTED SEWER SHEET 2 OF 3



Logo for 'veris' with contact information for Brisbane, Cairns, Mackay, and Cairns. Includes website veris.com.au and phone numbers.



**FLAGSTONE  
STAGE 5L**  
For  
**PEET FLAGSTONE  
CITY PTY LTD**

**IMPORTANT NOTES:**  
This Plan has been prepared for PEET FLAGSTONE CITY PTY LTD to Logan City standards, for the purpose of recording the As Constructed details of a new sewerage constructed under a specific Council Approval and should not be used for any other purpose.  
No report is made on any other services, nor any services that may exist before or be constructed after, the time of survey, or constructed under any other approval.  
The property boundaries, easements and lot numbers shown hereon may be proposed only and subject to registration by the Department of Natural Resources. All property information should be determined from the registered Survey Plans.  
All dimensions should be verified and confirmed against the latest information prior to commencement by any person using this plan for building purposes.  
Veris Australia Pty Ltd accepts no responsibility for any changes made to construction or otherwise, after the date of this plan. Any discrepancies should be clarified in writing with the relevant Authority prior to commencement of the work.

Copyright © Veris Australia Pty Ltd April 2023

THESE DESIGNS AND DRAWINGS ARE COPYRIGHT AND ARE NOT TO BE USED OR REPRODUCED WITHOUT THE WRITTEN PERMISSION OF VERIS

Issue	Revisions	Date	Drawn
F	Final	13.09.2023	JMC
E	Progress Plot	07.08.2023	JMC
D	Progress Plot	28.07.2023	GLJ
C	Progress Plot	20.06.2023	JMC
B	Progress Plot	14.05.2023	JMC
A	Progress Plot	23.02.2023	JMC

Local Authority: LCC  
Horizontal Meridian: MGA  
Vertical Level Datum: AHD D  
Level Origin: PM107142(RL39.078)  
Scale: 1:250 @ A1  
Surveyed: HA  
Designed: Colliers  
Drawn: JMC  
Checked: JMC  
Plot Date: 13 Sep, 2023  
Computer File Ref: 430109-15121-AS01-F MGA94.dwg

**AS-CONSTRUCTED  
SEWER**

SHEET 3 OF 3



**veris**

BRISBANE (07) 3866 4700 WHITSUNDAYS (07) 4946 6600  
MACKAY (07) 4921 9100 CAIRNS (07) 4322 9400

veris.com.au  
ACN 615 735 727  
Veris Australia Pty Ltd

Drawing No 430109-15121-AS01 F Issue

**Consulting Engineer's Certification.**

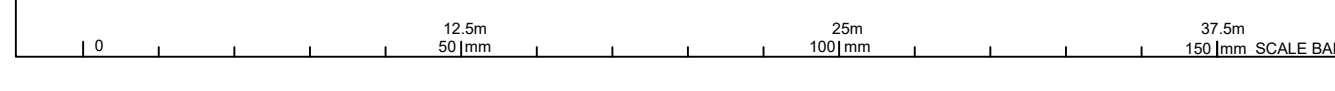
I, ..... hereby certify that the As Constructed information shown on this plan is a true and correct record of the sizes, types, materials, classes etc., and it corresponds with the relevant approved Engineering Drawings.

Signed..... RPEQ No ..... Dated.....

**Registered Surveyor's Certification.**

We, VERIS AUSTRALIA P/L ..... hereby certify that the horizontal and vertical locations, and dimensions shown on this plan are a true and correct record of the As Constructed information.

*Alastair Byron*  
Signed..... Byron ..... Cadastral Reg No 6448  
Dated 19/09/2023 ..... Surveyor & Delegate





### FLAGSTONE STAGE 5L

For  
**PEET FLAGSTONE  
CITY PTY LTD**

**IMPORTANT NOTES:**  
This Plan has been prepared for PEET FLAGSTONE CITY PTY LTD to Logan City standards, for the purpose of recording the As Constructed details of a new service constructed under a specific Council Approval and should not be used for any other purpose.  
No report is made on any other services, nor any services that may exist before or be constructed after, the time of survey, or constructed under any other approval.  
The property boundaries, easements and lot numbers shown hereon may be proposed only and subject to registration by the Department of Natural Resources. All property information should be determined from the registered Survey Plans.  
All dimensions should be verified and confirmed against the latest information prior to commencement by any person using this plan for building purposes.  
Veris Australia Pty Ltd accepts no responsibility for any changes made to construction or otherwise, after the date of this plan. Any discrepancies should be clarified in writing with the relevant Authority prior to commencement of the work.

Copyright © Veris Australia Pty Ltd. September 2023.  
**THESE DESIGNS AND DRAWINGS ARE COPYRIGHT AND ARE NOT TO BE USED OR REPRODUCED WITHOUT THE WRITTEN PERMISSION OF VERIS**

Data Sources: 30109-LC-Master(DO) F594 2014.dwg  
Cadastral Boundaries  
As-con survey: Veris  
Engineering Design: COLLIERIES

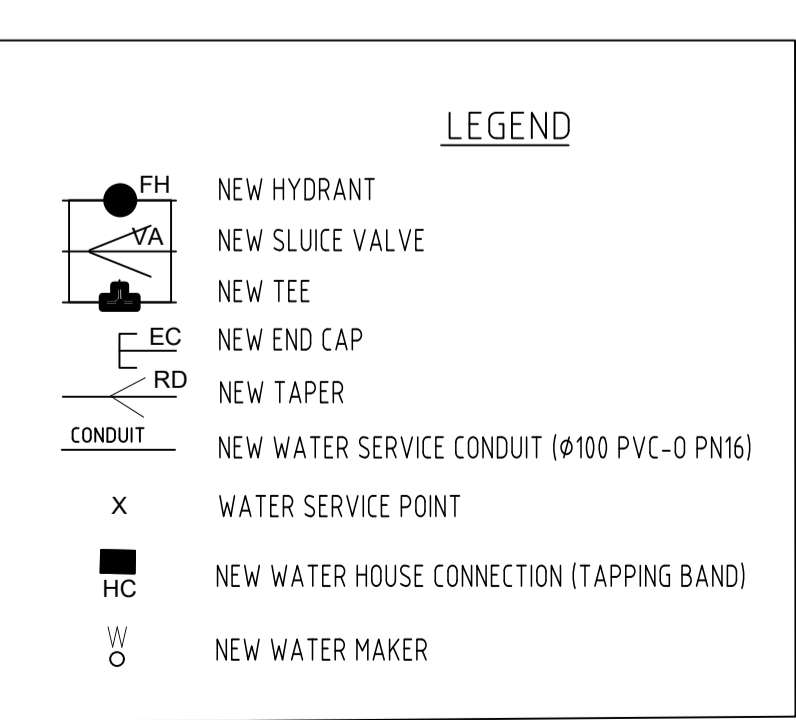
C	Final	13.08.2023	JMc
B	Add Valve (near Lot 2211)	07.08.2023	JMc
A	Progress Plot	05.06.2023	JMc
Issue	Revisions	Date	Drawn

Local Authority: LCC  
Horizontal Meridian: MGA  
Vertical Level Datum: AHD D  
Level Origin: PM107142(RL39 078)  
Scale: 1:750 @ A1  
Surveyed: HA  
Designed: COLLIERIES  
Drawn: JMc  
Checked: JMc  
Plot Date: 13 Sep. 2023  
Computer File Ref: 430109-15121-AW01-C.MGA94.dwg

### AS-CONSTRUCTED WATER

SHEET 1 OF 3

BRISBANE (07) 5555 6700  
WHITSUNDAYS (07) 4945 6600  
MACKAY (07) 4507 9100  
CAIRNS (07) 4532 9400  
veris.com.au  
ACN 615 735 727  
Veris Australia Pty Ltd  
Drawing No: 430109-15121-AW01 Issue: C



Consulting Engineer's Certification.

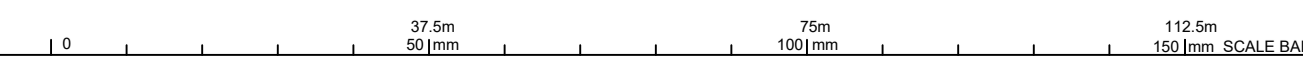
I, ..... hereby certify that the As Constructed information shown on this plan is a true and correct record of the sizes, types, materials, classes etc., and it corresponds with the relevant approved Engineering Drawings.

Signed..... RPEQ No ..... Dated.....

Registered Surveyor's Certification.

We, ..... VERIS AUSTRALIA P/L ..... hereby certify that the horizontal and vertical locations, and dimensions shown on this plan are a true and correct record of the As Constructed information.

Signed..... *Alastair Byrom* ..... Cadastral Surveyor Reg. No 6448  
Dated 19/09/2023 ..... & Delegate





**LEGEND**

- NEW HYDRANT
- NEW SLUICE VALVE
- NEW TEE
- NEW END CAP
- NEW TAPER
- NEW WATER SERVICE CONDUIT (Ø100 PVC-O PN16)
- WATER SERVICE POINT
- NEW WATER HOUSE CONNECTION (TAPPING BAND)
- NEW WATER MAKER

Consulting Engineer's Certification.

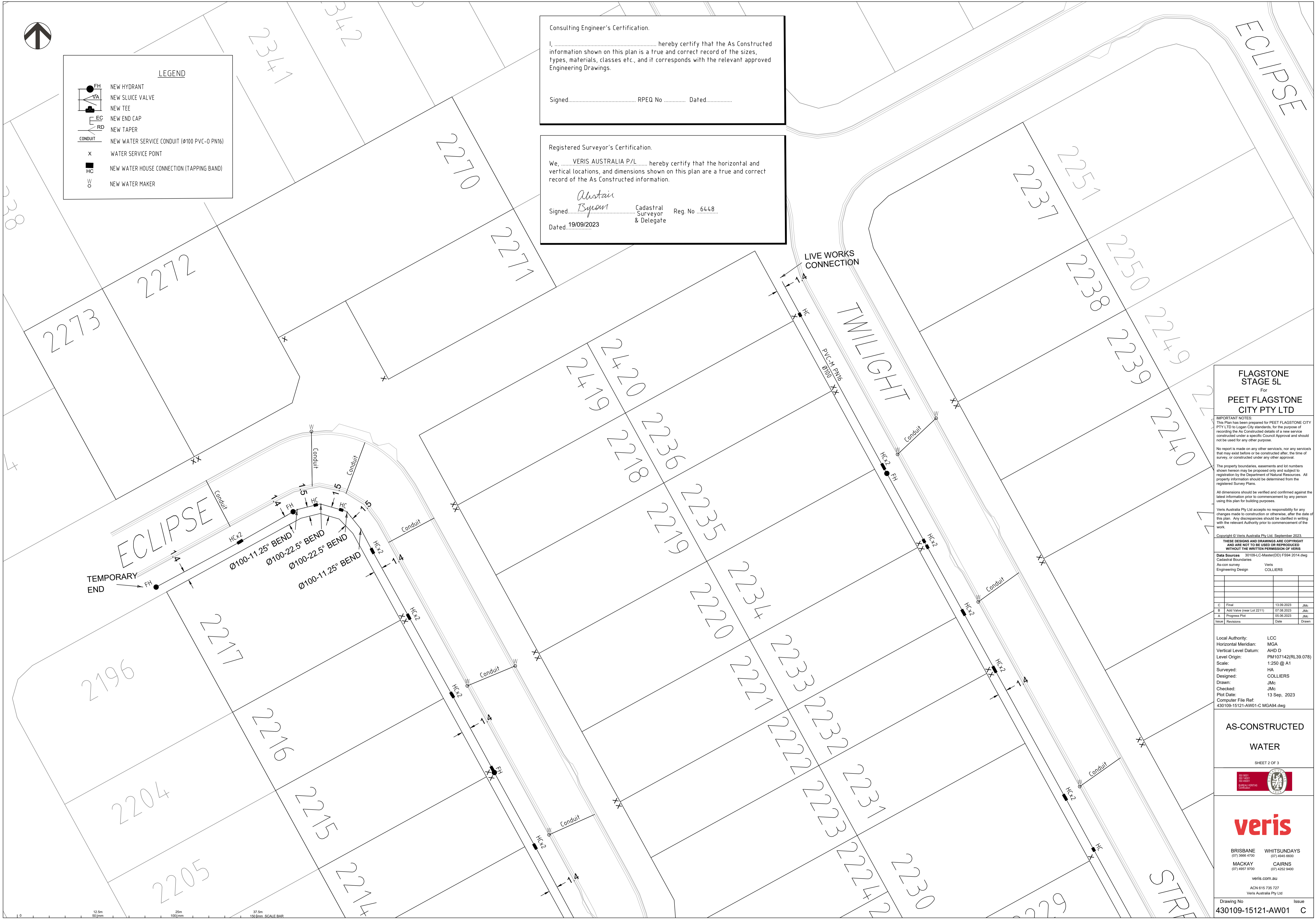
I, ..... hereby certify that the As Constructed information shown on this plan is a true and correct record of the sizes, types, materials, classes etc., and it corresponds with the relevant approved Engineering Drawings.

Signed..... RPEQ No ..... Dated.....

Registered Surveyor's Certification.

We, VERIS AUSTRALIA P/L ..... hereby certify that the horizontal and vertical locations, and dimensions shown on this plan are a true and correct record of the As Constructed information.

*Alastair Byron*  
Signed..... Cadastral Surveyor & Delegate Reg. No 6448  
Dated 19/09/2023



**FLAGSTONE STAGE 5L**  
For  
**PEET FLAGSTONE CITY PTY LTD**

IMPORTANT NOTES:  
This Plan has been prepared for PEET FLAGSTONE CITY PTY LTD to Logan City standards, for the purpose of recording the As Constructed details of a new service constructed under a specific Council Approval and should not be used for any other purpose.  
No report is made on any other services, nor any services that may exist before or be constructed after, the time of survey, or constructed under any other approval.  
The property boundaries, easements and lot numbers shown hereon may be proposed only and subject to registration by the Department of Natural Resources. All property information should be determined from the registered Survey Plans.  
All dimensions should be verified and confirmed against the latest information prior to commencement by any person using this plan for building purposes.  
Veris Australia Pty Ltd accepts no responsibility for any changes made to construction or otherwise, after the date of this plan. Any discrepancies should be clarified in writing with the relevant Authority prior to commencement of the work.

Copyright © Veris Australia Pty Ltd, September 2023.

**THESE DESIGNS AND DRAWINGS ARE COPYRIGHT AND ARE NOT TO BE USED OR REPRODUCED WITHOUT THE WRITTEN PERMISSION OF VERIS**

Data Sources 30109-LC-Master(DD) F594 2014.dwg  
Cadastral Boundaries  
As-con survey Veris  
Engineering Design COLLIERIES

Issue	Revisions	Date	Drawn
C	Final	13/09/2023	JMc
B	Add Valve (near Lot 2211)	07/08/2023	JMc
A	Progress Plot	05/06/2023	JMc

Local Authority: LCC  
Horizontal Meridian: MGA  
Vertical Level Datum: AHD D  
Level Origin: PM107142(RL39.078)  
Scale: 1:250 @ A1  
Surveyed: HA  
Designed: COLLIERIES  
Drawn: JMc  
Checked: JMc  
Plot Date: 13 Sep, 2023  
Computer File Ref: 430109-15121-AW01-C.MGA94.dwg

**AS-CONSTRUCTED WATER**

SHEET 2 OF 3

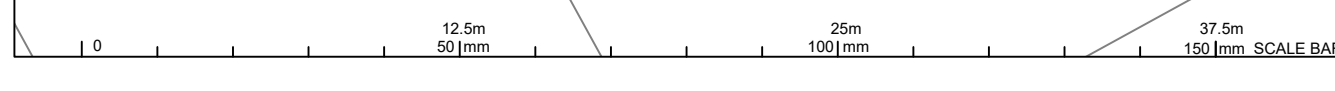


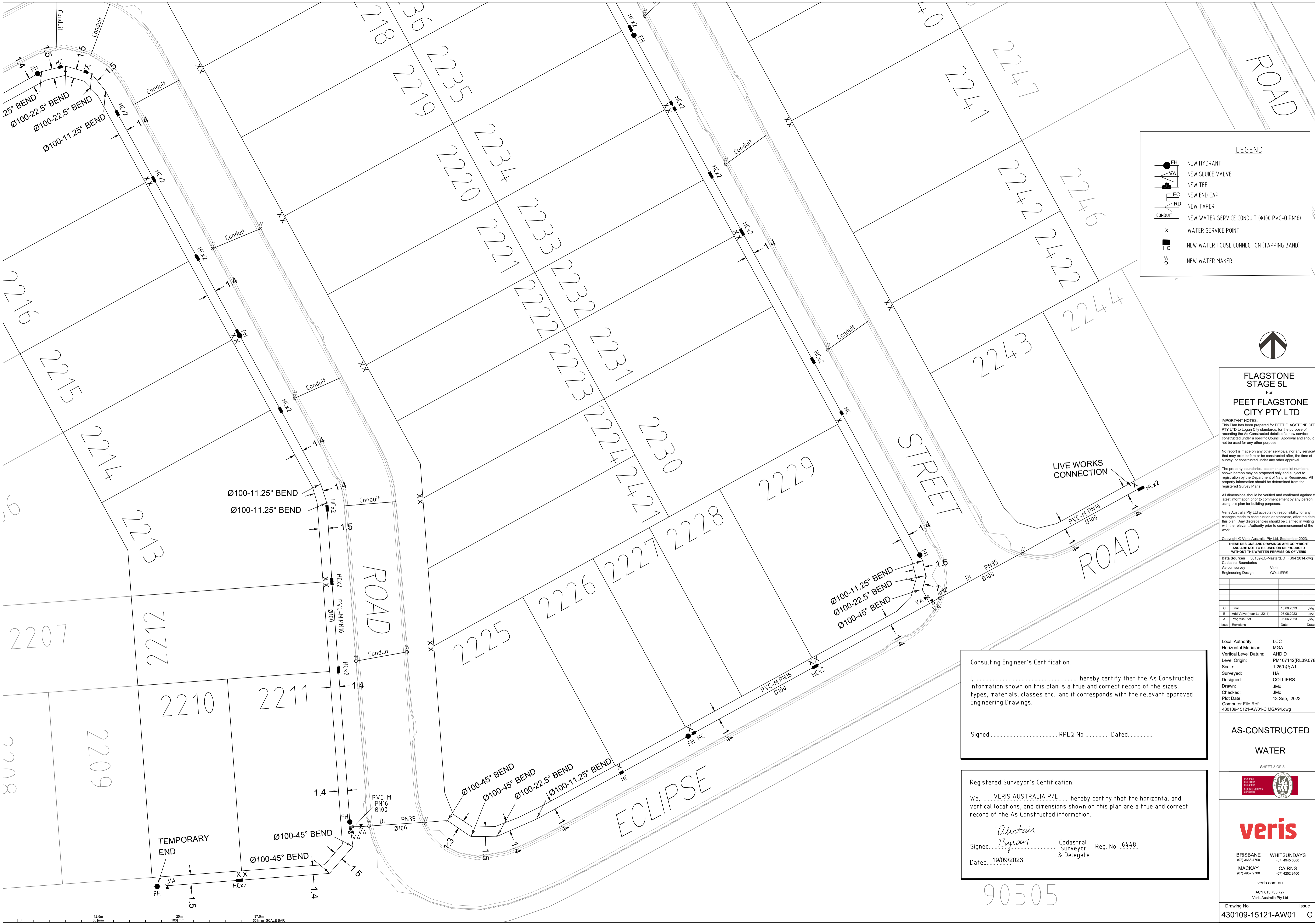
**veris**

BRISBANE (07) 3966 4700 WHITSUNDAYS (07) 4945 6600  
MACKAY (07) 4957 9100 CAIRNS (07) 4322 8400

veris.com.au  
ACN 615 735 727  
Veris Australia Pty Ltd

Drawing No 430109-15121-AW01 Issue C





**LEGEND**

- NEW HYDRANT
- NEW SLUICE VALVE
- NEW TEE
- NEW END CAP
- NEW TAPER
- NEW WATER SERVICE CONDUIT (Ø100 PVC-O PN16)
- WATER SERVICE POINT
- NEW WATER HOUSE CONNECTION (TAPPING BAND)
- NEW WATER MAKER



**FLAGSTONE  
STAGE 5L**  
For  
**PEET FLAGSTONE  
CITY PTY LTD**

**IMPORTANT NOTES:**  
This Plan has been prepared for PEET FLAGSTONE CITY PTY LTD to Logan City standards, for the purpose of recording the As Constructed details of a new service constructed under a specific Council Approval and should not be used for any other purpose.  
No report is made on any other services, nor any services that may exist before or be constructed after, the time of survey, or constructed under any other approval.  
The property boundaries, easements and lot numbers shown hereon may be proposed only and subject to registration by the Department of Natural Resources. All property information should be determined from the registered Survey Plans.  
All dimensions should be verified and confirmed against the latest information prior to commencement by any person using this plan for building purposes.  
Veris Australia Pty Ltd accepts no responsibility for any changes made to construction or otherwise, after the date of this plan. Any discrepancies should be clarified in writing with the relevant Authority prior to commencement of the work.


Copyright © Veris Australia Pty Ltd, September 2023  
THESE DESIGNS AND DRAWINGS ARE COPYRIGHT AND ARE NOT TO BE USED OR REPRODUCED WITHOUT THE WRITTEN PERMISSION OF VERIS

Data Sources	30109-LC-Master(DO) FS94 2014.dwg
Cadastral Boundaries	
As-con survey	Veris
Engineering Design	COLLIERS

C	Final	13/09/2023	JMc
B	Add Value linear (Lot 2211)	07/08/2023	JMc
A	Progress Plot	05/06/2023	JMc
Issue	Revisions	Date	Drawn

Local Authority: LCC  
Horizontal Meridian: MGA  
Vertical Level Datum: AHD D  
Level Origin: PM107142(RL39.078)  
Scale: 1:250 @ A1  
Surveyed: HA  
Designed: COLLIERS  
Drawn: JMc  
Checked: JMc  
Plot Date: 13 Sep, 2023  
Computer File Ref: 430109-15121-AW01-C MGA94.dwg

**AS-CONSTRUCTED  
WATER**



**veris**

BRISBANE (07) 3666 4700    WHITSUNDAYS (07) 4945 6600  
MACKAY (07) 4957 9700    CAIRNS (07) 4232 9400

veris.com.au  
ACN 615 735 727  
Veris Australia Pty Ltd

Drawing No 430109-15121-AW01    Issue C

**Consulting Engineer's Certification.**

I, ..... hereby certify that the As Constructed information shown on this plan is a true and correct record of the sizes, types, materials, classes etc., and it corresponds with the relevant approved Engineering Drawings.

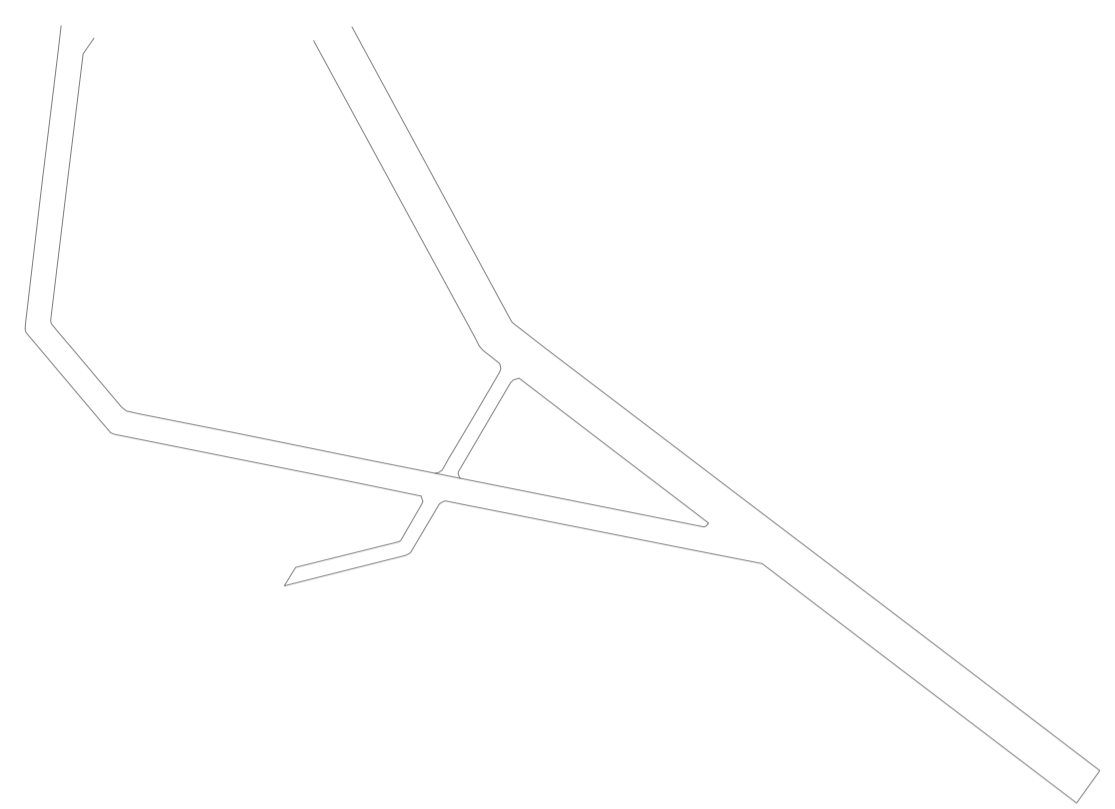
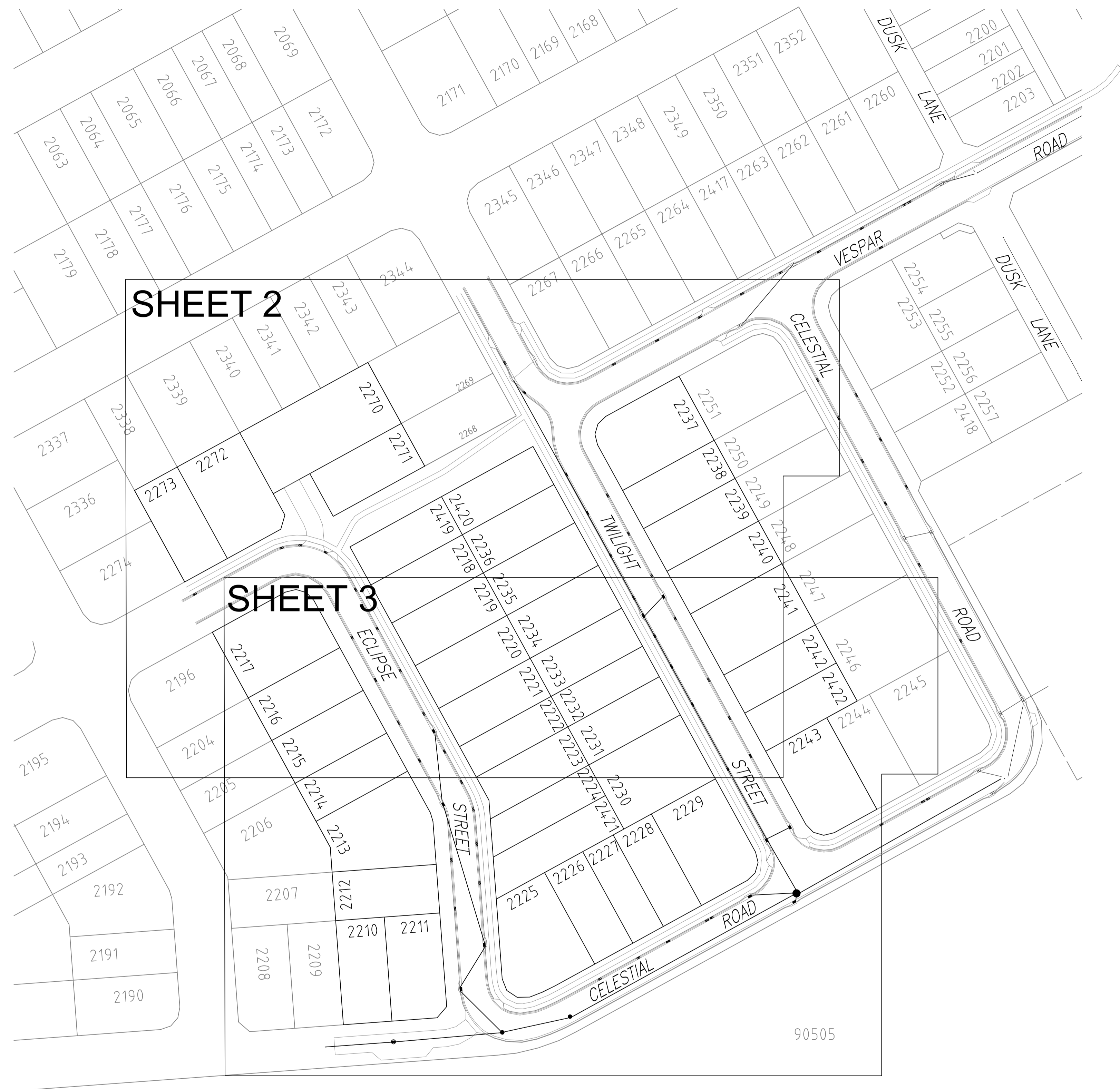
Signed..... RPEQ No ..... Dated.....

**Registered Surveyor's Certification.**

We, **VERIS AUSTRALIA P/L**, ..... hereby certify that the horizontal and vertical locations, and dimensions shown on this plan are a true and correct record of the As Constructed information.

Signed *Alastair Byron* ..... Cadastral Surveyor & Delegate Reg. No. **6448**  
Dated **19/09/2023**

90505



**SHEET 2**

**SHEET 3**

**FLAGSTONE  
STAGE 5L**  
For  
**PEET FLAGSTONE  
CITY PTY LTD**

**IMPORTANT NOTES:**  
This Plan has been prepared for PEET FLAGSTONE CITY PTY LTD to Logan City standards, for the purpose of recording the As Constructed details of a new service constructed under a specific Council Approval and should not be used for any other purpose.  
No report is made on any other services, nor any services that may exist before or be constructed after the time of survey, or constructed under any other approval.  
The property boundaries, easements and lot numbers shown hereon may be proposed only and subject to registration by the Department of Natural Resources. All property information should be determined from the registered Survey Plans.  
All dimensions should be verified and confirmed against the latest information prior to commencement by any person using this plan for building purposes.  
Veris Australia Pty Ltd accepts no responsibility for any changes made to construction or otherwise, after the date of this plan. Any discrepancies should be clarified in writing with the relevant Authority prior to commencement of the work.

Copyright © Veris Australia Pty Ltd June 2023.  
THESE DRAWINGS AND DIMENSIONS ARE COPYRIGHT AND ARE NOT TO BE USED OR REPRODUCED WITHOUT THE WRITTEN PERMISSION OF VERIS

Data Sources: 30109-LC-Master(DO) F594 2014.dwg  
Cadastral Boundaries: Veris  
As-con survey: Veris  
Engineering Design: COLLIERIES

Issue	Revisions	Date	Drawn
C	Progress Plot	07.08.2023	JMc
B	Progress Plot	20.06.2023	JMc
A	Progress Plot	05.06.2023	JMc

Local Authority: LCC  
Horizontal Meridian: MGA  
Vertical Level Datum: AHD D  
Level Origin: PM107142(RL39.078)  
Scale: 1:750 @ A1  
Surveyed: HA  
Designed: COLLIERIES  
Drawn: JMc  
Checked: JMc  
Plot Date: 09 Aug. 2023  
Computer File Ref: 430109-15121-ASW01-C.dwg

**AS-CONSTRUCTED  
STORMWATER**


SHEET 1 OF 3



**BRISBANE** (07) 3665 4100  
**WHITSUNDAYS** (07) 4942 6600  
**MACKAY** (07) 4957 9700  
**CAIRNS** (07) 4252 8400

veris.com.au  
ACN 615 735 727  
Veris Australia Pty Ltd

Drawing No: 430109-15121-ASW01 C Issue



**FLAGSTONE  
STAGE 5L**  
For  
**PEET FLAGSTONE  
CITY PTY LTD**

**IMPORTANT NOTES:**  
This Plan has been prepared for PEET FLAGSTONE CITY PTY LTD to Logan City standards, for the purpose of recording the As-Constructed details of a new service constructed under a specific Council Approval and should not be used for any other purpose.  
No report is made on any other services, nor any services that may exist before or be constructed after the time of survey, or constructed under any other approval.  
The property boundaries, easements and lot numbers shown hereon may be proposed only and subject to registration by the Department of Natural Resources. All property information should be determined from the registered Survey Plans.  
All dimensions should be verified and confirmed against the latest information prior to commencement by any person using this plan for building purposes.  
Veris Australia Pty Ltd accepts no responsibility for any changes made to construction or otherwise, after the date of this plan. Any discrepancies should be clarified in writing with the relevant Authority prior to commencement of the work.

Copyright © Veris Australia Pty Ltd, April 2023.  
THESE DESIGNS AND DRAWINGS ARE COPYRIGHT AND ARE NOT TO BE USED OR REPRODUCED WITHOUT THE WRITTEN PERMISSION OF VERIS  
Data Sources: 33109.LC-Master(DS) F594 2014.dwg  
As-con survey Veris  
Engineering Design COLLIERS

Issue	Revisions	Date	Drawn
C	Progress Plot	07.08.2023	JMc
B	Progress Plot	20.06.2023	JMc
A	Progress Plot	05.06.2023	JMc

Local Authority: LCC  
Horizontal Meridian: MGA  
Vertical Level Datum: AHD D  
Level Origin: PM107142(RL39.078)  
Scale: 1:250 @ A1  
Surveyed: HA  
Designed: COLLIERS  
Drawn: JMc  
Checked: JMc  
Plot Date: 09 Aug, 2023  
Computer File Ref: 430109-15121-ASW01-C.dwg

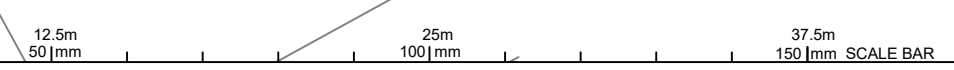
**AS-CONSTRUCTED  
STORMWATER**  
SHEET 2 OF 3



BRISBANE WHITSUNDAYS  
(07) 2669 4700 (07) 4946 6600  
MACKAY CAIRNS  
(07) 4967 9700 (07) 4252 8400

veris.com.au  
ACN 615 735 727  
Veris Australia Pty Ltd

Drawing No 430109-15121-ASW01 C Issue







**FLAGSTONE  
STAGE 5L**  
For  
**PEET FLAGSTONE  
CITY PTY LTD**

**IMPORTANT NOTES:**  
This Plan has been prepared for PEET FLAGSTONE CITY PTY LTD to Logan City standards, for the purpose of recording the As Constructed details of a new service constructed under a specific Council Approval and should not be used for any other purpose.  
No report is made on any other services, nor any services that may exist before or be constructed after, the time of survey, or constructed under any other approval.  
The property boundaries, easements and lot numbers shown herein may be proposed only and subject to registration by the Department of Natural Resources. All property information should be determined from the registered Survey Plans.  
All dimensions should be verified and confirmed against the latest information prior to commencement by any person using this plan for building purposes.  
Veris Australia Pty Ltd accepts no responsibility for any changes made to construction or otherwise, after the date of this plan. Any discrepancies should be clarified in writing with the relevant Authority prior to commencement of the work.

Copyright © Veris Australia Pty Ltd. April 2023.  
THESE DESIGNS AND DRAWINGS ARE COPYRIGHT AND ARE NOT TO BE USED OR REPRODUCED WITHOUT THE WRITTEN PERMISSION OF VERIS.  
Data Sources: 30109-1-C-Master(DR) FS94 2014.dwg  
Cadastral Boundaries  
As-con survey Veris  
Engineering Design COLLIERIS

Issue	Revisions	Date	Drawn
C	Progress Plot	07.08.2023	JMc
B	Progress Plot	20.06.2023	JMc
A	Progress Plot	05.06.2023	JMc

Local Authority: LCC  
Horizontal Meridian: AMG D  
Vertical Level Datum: PM107142(RL39.078)  
Level Origin: PM107142(RL39.078)  
Scale: 1:250 @ A1  
Surveyed: HA  
Designed: COLLIERIS  
Drawn: JMc  
Checked: JMc  
Plot Date: 09 Aug, 2023  
Computer File Ref: 430109-15121-ASW01-C.dwg

**AS-CONSTRUCTED  
STORMWATER**

SHEET 3 OF 3



**veris**  
BRISBANE WHITSUNDAYS  
(07) 3666 4700 (07) 4945 6600  
MACKAY CAIRNS  
(07) 4957 9700 (07) 4252 8400

veris.com.au  
ACN 615 736 727  
Veris Australia Pty Ltd

Drawing No Issue  
**430109-15121-ASW01 C**

