


All house connections are #110 unless otherwise noted.
The SL of house connections for lots in future stages are not final.

REGISTERED SURVEYOR'S CERTIFICATION
EDENS CROSSING ESTATE - STAGE 15B
Saunders Havill Group Pty Ltd, Registered Surveyor, hereby certify that the vertical and horizontal locations and dimensions shown on this plan are a true and correct record and were located by survey.
M. Klein 4611 30-06-2021
Authorised Signatory Reg. Surveyor No. Date

Plan of ADAC Survey Data
Project Name: Edens Crossing Estate - Stage 15B
Description: Subdivision
Works Approval ID: 20-PNT-47267
Receiver: Urban Utilities
Construction date: 2021-05-13
Status: As Constructed
ADAC version: 5.0.1
Horizontal coordinates: MGA zone 56
Vertical datum: AHD derived
Notes: Vertical Origin: PM203676, RL 74.071
Surveyor: Saunders Havill Group (Reg ID 4611)
Engineer: KN Group
Note: See ADAC xml file for full attribute information



A1

REV NO	DATE	REVISION PURPOSE / DESCRIPTION	DRAWN	RPEQ	RPEQ No	INITIALS	DATE
A	30.06.2021	Original Issue					









SH saunders havill group
Saunders Havill Group Pty Ltd ABN 24 144 972 949
Brisbane • Springfield • Rockhampton
Head office 3 Thompson St Bowen Hills Q 4006
Phone 020 825 5211 web www.saundershavill.com.au
surveying # town planning # urban design # environmental management # landscape architecture
Drawing No: 9112 S 26 AC A



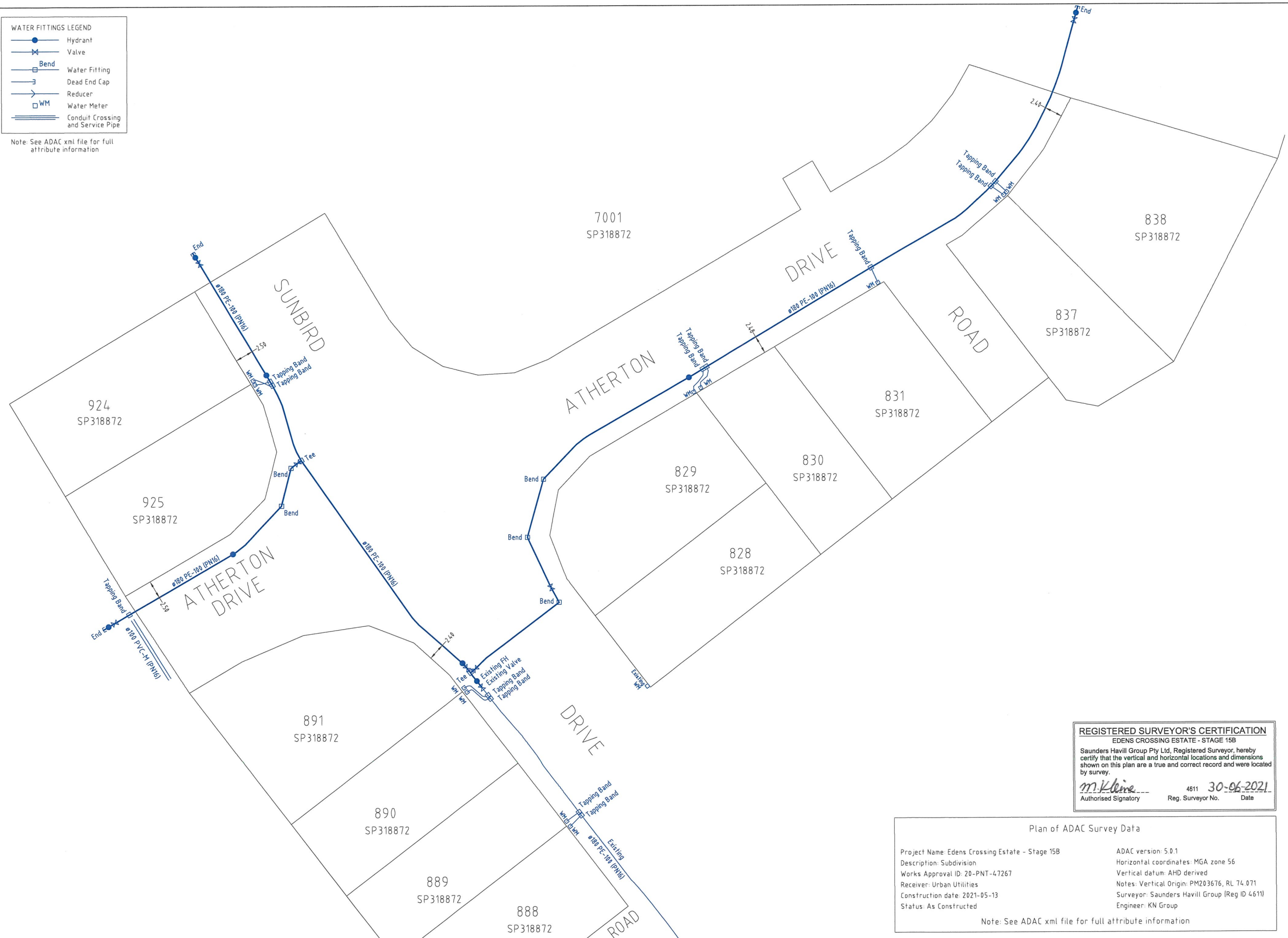
EDENS CROSSING ESTATE - STAGE 15B
REDBANK PLAINS
PLAN OF ADAC SURVEY DATA
SEWER RETICULATION - 20-PNT-47267

DRAWING STATUS AS CONSTRUCTED	
SHEET 1 OF 1 SHEETS	
DRAWING NO.	REV. A

WATER FITTINGS LEGEND

-  Hydrant
-  Valve
-  Bend
-  Water Fitting
-  Dead End Cap
-  Reducer
-  Water Meter
-  Conduit Crossing and Service Pipe

Note: See ADAC xml file for full attribute information

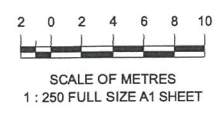


REGISTERED SURVEYOR'S CERTIFICATION
 EDENS CROSSING ESTATE - STAGE 15B
 Saunders Havill Group Pty Ltd, Registered Surveyor, hereby certify that the vertical and horizontal locations and dimensions shown on this plan are a true and correct record and were located by survey.
M. Kline 4611 30-06-2021
 Authorised Signatory Reg. Surveyor No. Date

Plan of ADAC Survey Data

Project Name: Edens Crossing Estate - Stage 15B	ADAC version: 5.0.1
Description: Subdivision	Horizontal coordinates: MGA zone 56
Works Approval ID: 20-PNT-47267	Vertical datum: AHD derived
Receiver: Urban Utilities	Notes: Vertical Origin: PM203676, RL 74.071
Construction date: 2021-05-13	Surveyor: Saunders Havill Group (Reg ID 4611)
Status: As Constructed	Engineer: KN Group

Note: See ADAC xml file for full attribute information



A1

REV NO	DATE	REVISION PURPOSE / DESCRIPTION	DRAWN	RPEQ	RPEQ No	INITIALS	DATE
A	30.06.2021	Original Issue					

DRAWN	JTC	26.05.2021
CHECKED	MK	28.05.2021
APPROVED		

saunders havill group
 Saunders Havill Group Pty Ltd ABN 24 144 572 549
 Brisbane • Springfield • Rockhampton
 head office 9 Thompson St Bowen Hills Q 4006
 phone 1800 823 516 web www.saundershavill.com
 # surveying # town planning # urban design # environmental management # landscape architecture



EDENS CROSSING ESTATE - STAGE 15B
REDBANK PLAINS
PLAN OF ADAC SURVEY DATA
WATER RETICULATION - 20-PNT-47267

DRAWING STATUS AS CONSTRUCTED	
SHEET 1 OF 1 SHEETS	
DRAWING NO.	REV. A

Drawing No: 9112 S 26 AC A