

| Legend | |
|---------------------------|--------------|
| Proposed Earthworks Pad | — |
| Fill Depth Contour | --- +0.5 --- |
| Proposed Surface Contour | — 23 — |
| Retaining Wall | — — |
| Proposed Surface Level | 48.05 |
| Height of Wall(s) | HW 1.6m |
| Average Height of Wall(s) | AWH 1.4m |
| Proposed Easement | — — |
| Extent of Fill | ■ |

DISCLOSURE PLAN

For Proposed Lot 3380
on SP355572
Flagstone - Stage 10D

CURRENTLY DESCRIBED AS
RPD Lot 911 on SP354743

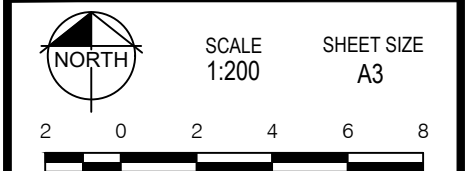
LOCALITY Silverbark Ridge
LOCAL AUTHORITY Logan City Council

- Notes
- Plan areas & dimensions are subject to Survey Plan registration.
 - Proposed contours and retaining wall details are compiled from the engineering design provided by Colliers, dated 21/08/2025.
 - Depth of fill contours have been provided by Colliers.
 - The location of retaining walls shown are indicative only and may not represent the true width of the wall, refer to engineering drawing.
 - All fill placement has been compacted under Level 1 supervision in accordance with Australian Standard AS3798-2007 'Guidelines on earthworks for commercial and residential developments'.
 - Levels shown are referenced to the Australian Height Datum (AHD).
 - This plan was prepared to satisfy Section 11 of the *Land Sales Act 1984*.
 - Builders should not build off the design levels shown; a site survey is required.
 - These notes are an integral part of this plan.

Drawn: GBF Date: 18/08/2025

Checked: DFF Date: 05/09/2025

| Issue | Description | Date |
|-------|------------------------|----------|
| DRAFT | Draft plans for review | 18/08/25 |
| ORIG | Issue to Client | 05/09/25 |
| | | |
| | | |
| | | |



rps
A TETRA TECH COMPANY

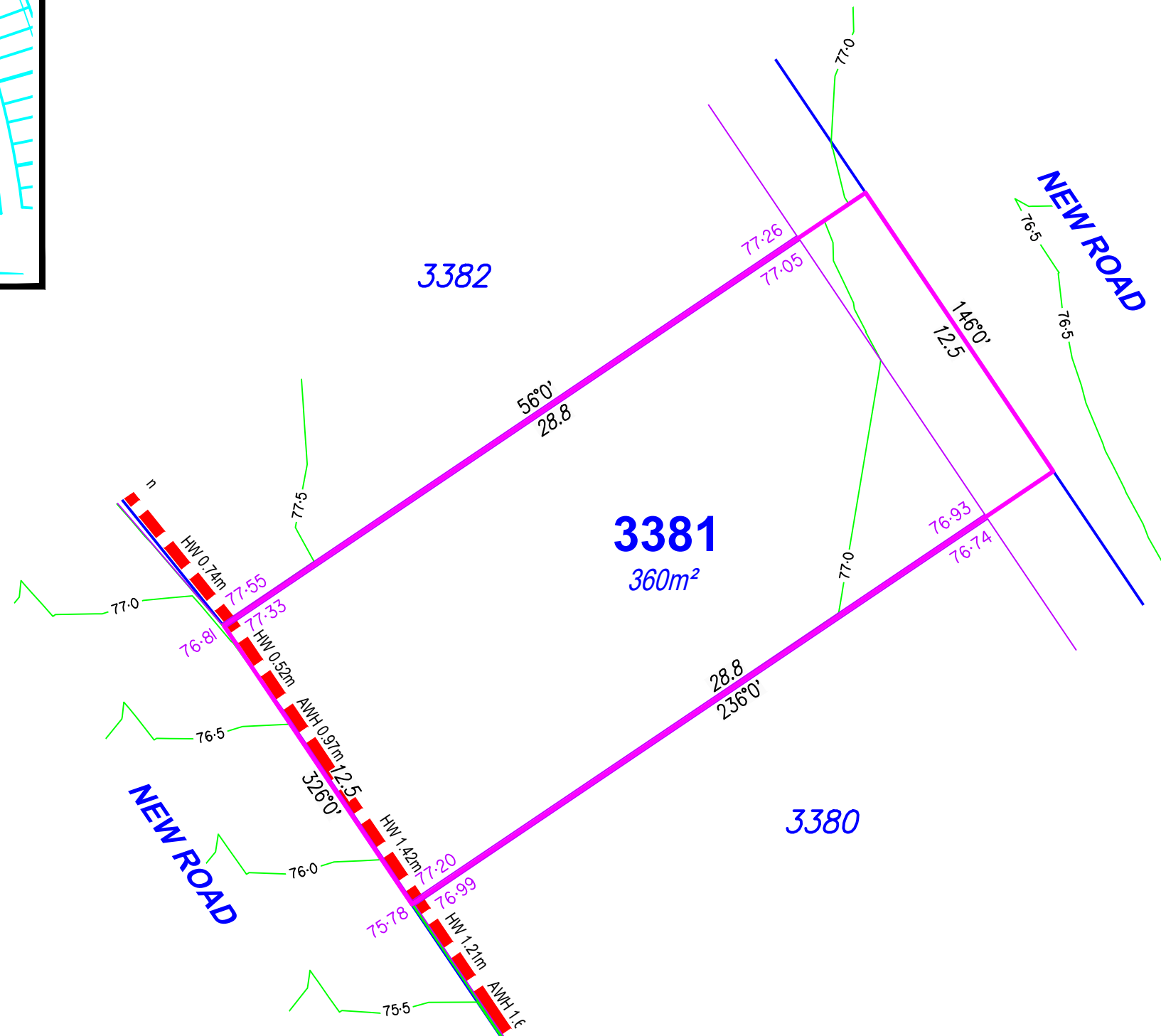
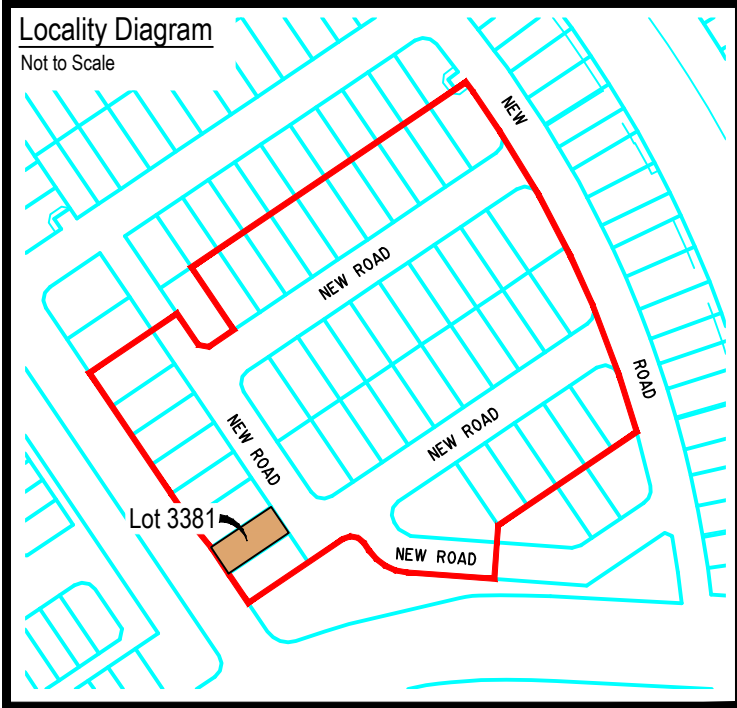
©COPYRIGHT PROTECTS THIS PLAN
Unauthorised reproduction or amendment
not permitted. Please contact the author.

This plan has been prepared by RPS
Australia East Pty Ltd (Cadastral
Surveyor) to satisfy the requirements
of the Land Sales Act 1984.

RPS AAP Consulting Pty Ltd
ACN 117 883 173
ABN 97 117 883 173
Suite A.02, Level 1
114 Brisbane Street
Ipswich Qld 4305
T +61 7 3437 2000
F +61 7 3434 2009
W rpsgroup.com

DWG. TLX370977-005-Stg10D-Dis

| PROJECT | PLAN | AMD. | SHEET |
|-----------|--------|------|--------|
| TLX370977 | 5/3380 | -- | 1 of 1 |



| Legend | |
|---------------------------|----------|
| Proposed Earthworks Pad | |
| Fill Depth Contour | |
| Proposed Surface Contour | |
| Retaining Wall | |
| Proposed Surface Level | 48.05 |
| Height of Wall(s) | HW 1.6m |
| Average Height of Wall(s) | AWH 1.4m |
| Proposed Easement | |
| Extent of Fill | |

DISCLOSURE PLAN

For Proposed Lot 3381
on SP355572
Flagstone - Stage 10D

CURRENTLY DESCRIBED AS
RPD Lot 911 on SP354743

LOCALITY Silverbark Ridge
LOCAL AUTHORITY Logan City Council

Notes

- Plan areas & dimensions are subject to Survey Plan registration.
- Proposed contours and retaining wall details are compiled from the engineering design provided by Colliers, dated 21/08/2025.
- Depth of fill contours have been provided by Colliers.
- The location of retaining walls shown are indicative only and may not represent the true width of the wall, refer to engineering drawing.
- All fill placement has been compacted under Level 1 supervision in accordance with Australian Standard AS3798-2007 'Guidelines on earthworks for commercial and residential developments'.
- Levels shown are referenced to the Australian Height Datum (AHD).
- This plan was prepared to satisfy Section 11 of the *Land Sales Act 1984*.
- Builders should not build off the design levels shown; a site survey is required.
- These notes are an integral part of this plan.


Drawn: GBF Date: 18/08/2025

Checked: DFF Date: 05/09/2025

| Issue | Description | Date |
|-------|------------------------|----------|
| DRAFT | Draft plans for review | 18/08/25 |
| ORIG | Issue to Client | 05/09/25 |
| | | |
| | | |
| | | |



SCALE 1:200
SHEET SIZE A3



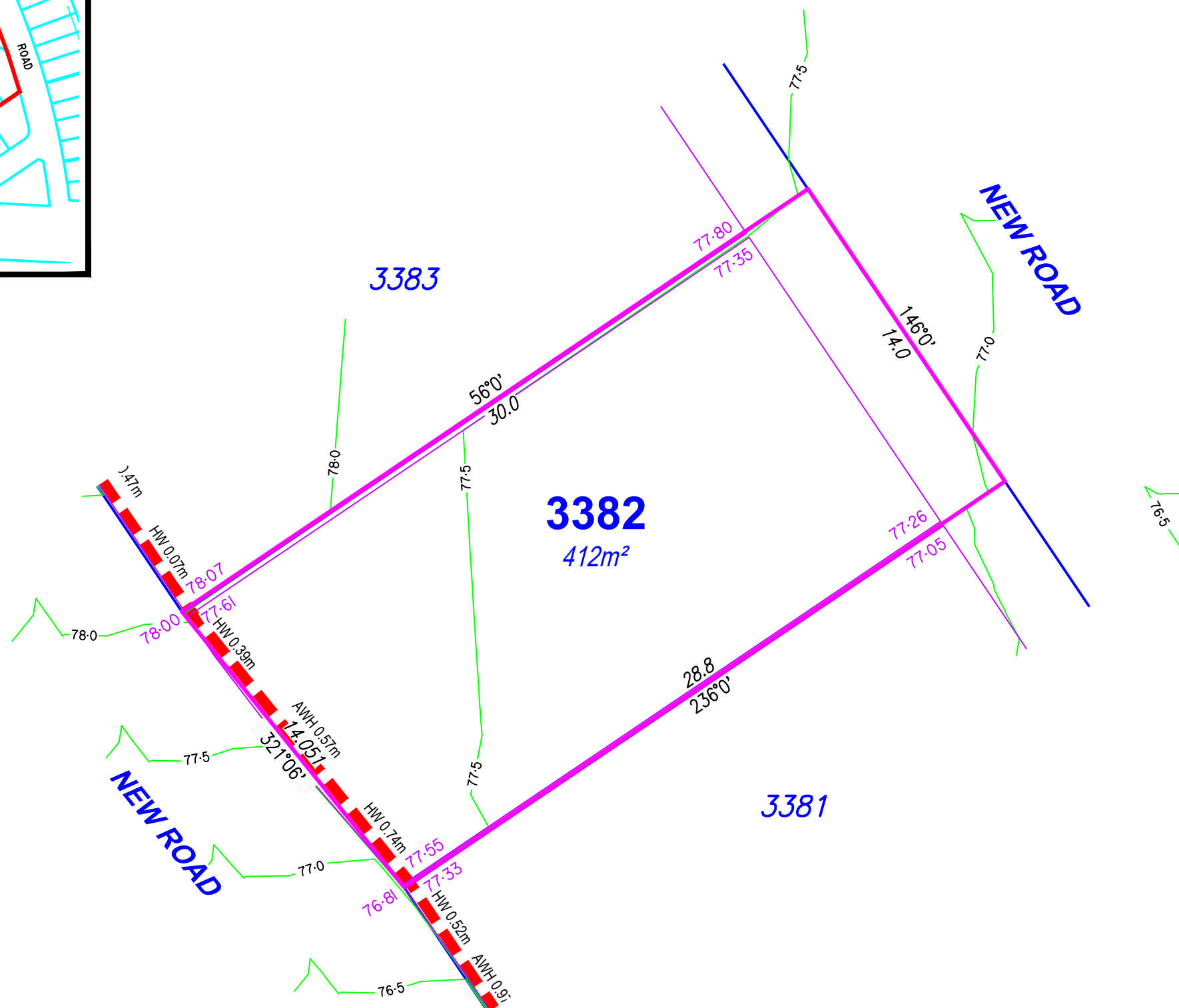
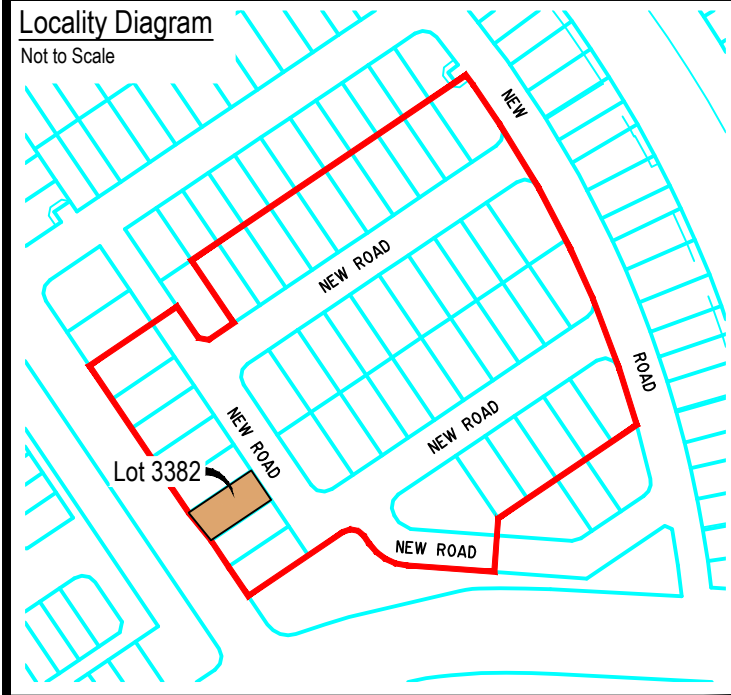
RPS AAP Consulting Pty Ltd
ACN 117 883 173
ABN 97 117 883 173
Suite A.02, Level 1
114 Brisbane Street
Ipswich Qld 4305
T +61 7 3437 2000
F +61 7 3434 2009
W rpsgroup.com

This plan has been prepared by RPS Australia East Pty Ltd (Cadastral Surveyor) to satisfy the requirements of the Land Sales Act 1984.

DWG. TLX370977-005-Stg10D-Dis

| PROJECT | PLAN | AMD. | SHEET |
|-----------|--------|------|--------|
| TLX370977 | 5/3381 | -- | 1 of 1 |

Not to Scale



Proposed Earthworks Pad

Fill Depth Contour

Proposed Surface Contour

Retaining Wall

Proposed Surface Level

Height of Wall(s)

HW 1.6m

Average Height of Wall(s)

AWH 1.4m

Proposed Easement

Extent of Fill

For Proposed Lot 3382
on SP355572
Flagstone - Stage 10D

CURRENTLY DESCRIBED AS

RPD Lot 911 on SP354743

| | |
|----------|------------------|
| LOCALITY | Silverbark Ridge |
|----------|------------------|

LOCAL AUTHORITY Logan City Council

Notes

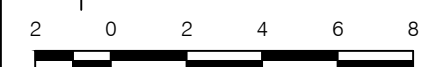
- Plan areas & dimensions are subject to Survey Plan registration.
- Proposed contours and retaining wall details are compiled from the engineering design provided by Colliers, dated 21/08/2025.
- Depth of fill contours have been provided by Colliers.
- The location of retaining walls shown are indicative only and may not represent the true width of the wall, refer to engineering drawing.
- All fill placement has been compacted under Level 1 supervision in accordance with Australian Standard AS3798-2007 'Guidelines on earthworks for commercial and residential developments'.
- Levels shown are referenced to the Australian Height Datum (AHD).
- This plan was prepared to satisfy Section 11 of the *Land Sales Act 1984*.
- Builders should not build off the design levels shown; a site survey is required.
- These notes are an integral part of this plan.

| Drawn: | GBF | Date: | 18/08/2025 |
|----------|------------------------|----------|------------|
| Checked: | DFF | Date: | 05/09/2025 |
| Issue | Description | Date | |
| DRAFT | Draft plans for review | 18/08/25 | |
| ORIG | Issue to Client | 05/09/25 | |
| | | | |
| | | | |
| | | | |



SCALE
1:200

SHEET SIZE
A3



RPS AAP Consulting Pty Ltd
ACN 117 883 173
ABN 97 117 883 173
Suite A.02, Level 1
114 Brisbane Street
Ipswich Qld 4305

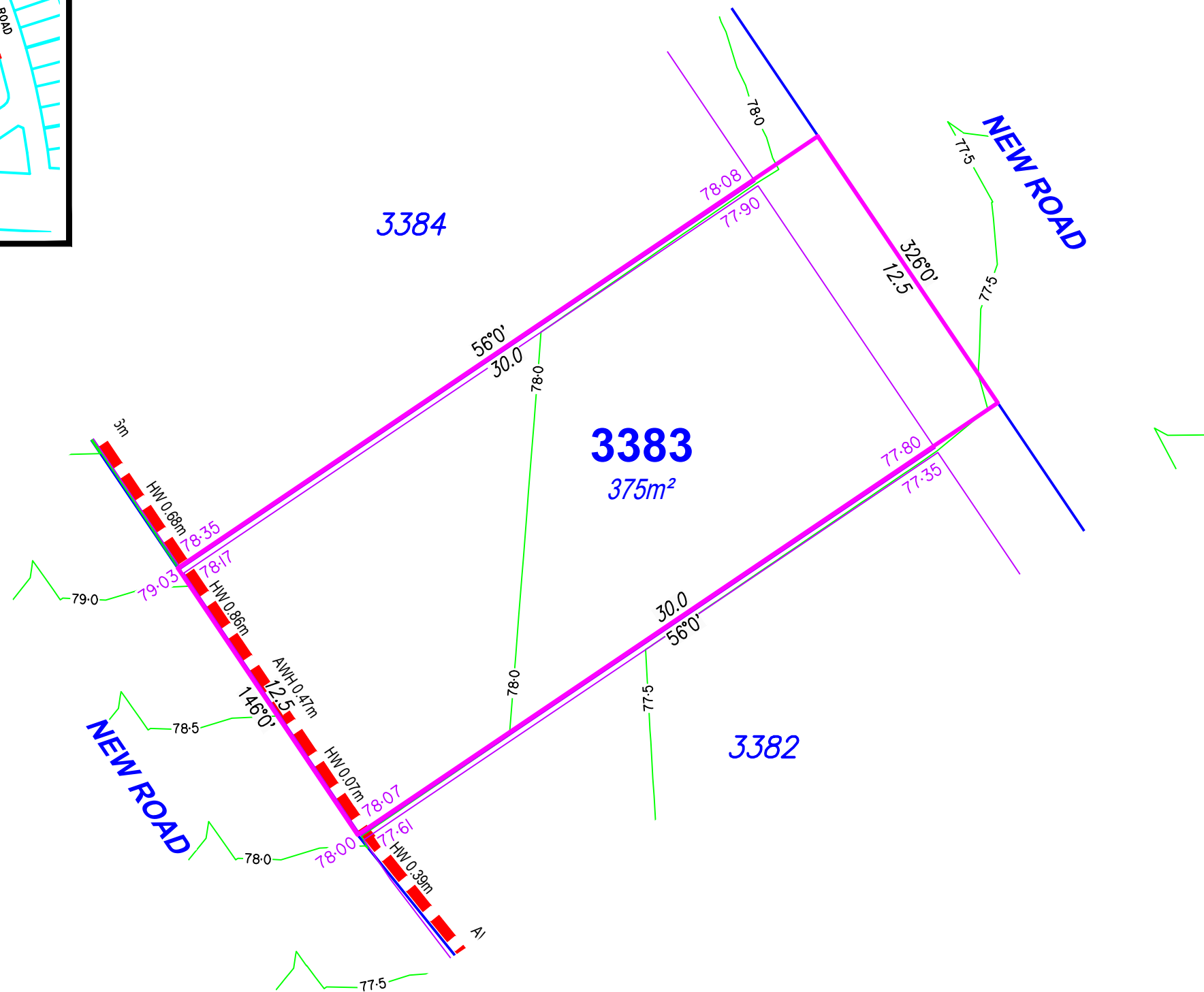
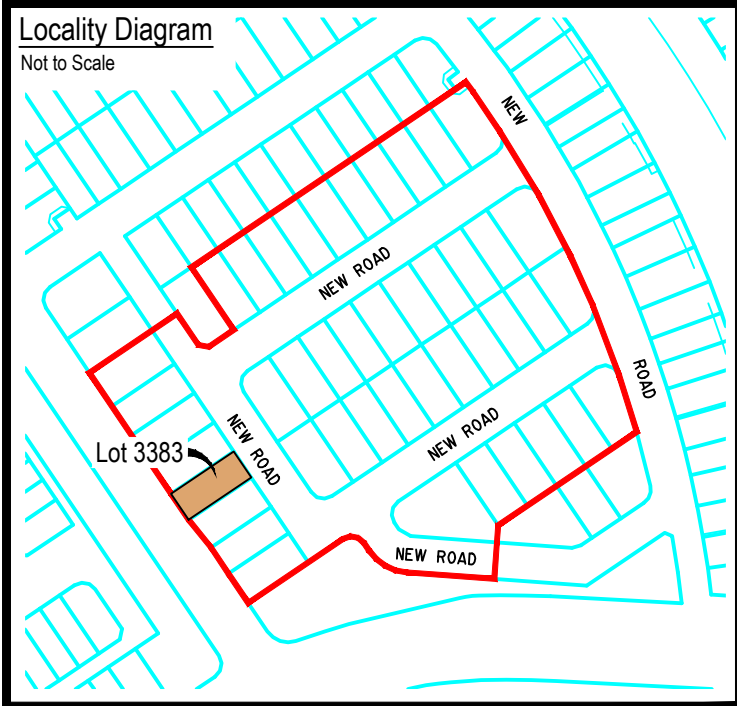
©COPYRIGHT PROTECTS THIS PLAN
Unauthorised reproduction or amendment
not permitted. Please contact the author

This plan has been prepared by RPS Australia East Pty Ltd (Cadastral Surveyor) to satisfy the requirements of the Land Sales Act 1984.

T+61 7 3437 2000
F+61 7 3434 2009
W rpsgroup.com

DWG. TLX370977-005-Stg10D-Dis

| | | | |
|-----------|--------|------|--------|
| PROJECT | PLAN | AMD. | SHEET |
| TLX370977 | 5/3382 | -- | 1 of 1 |



| Legend | |
|---------------------------|----------|
| Proposed Earthworks Pad | |
| Fill Depth Contour | |
| Proposed Surface Contour | |
| Retaining Wall | |
| Proposed Surface Level | 48.05 |
| Height of Wall(s) | HW 1.6m |
| Average Height of Wall(s) | AWH 1.4m |
| Proposed Easement | |
| Extent of Fill | |

DISCLOSURE PLAN

For Proposed Lot 3383
on SP355572
Flagstone - Stage 10D

CURRENTLY DESCRIBED AS
RPD Lot 911 on SP354743

LOCALITY Silverbark Ridge
LOCAL AUTHORITY Logan City Council

Notes

- Plan areas & dimensions are subject to Survey Plan registration.
- Proposed contours and retaining wall details are compiled from the engineering design provided by Colliers, dated 21/08/2025.
- Depth of fill contours have been provided by Colliers.
- The location of retaining walls shown are indicative only and may not represent the true width of the wall, refer to engineering drawing.
- All fill placement has been compacted under Level 1 supervision in accordance with Australian Standard AS3798-2007 'Guidelines on earthworks for commercial and residential developments'.
- Levels shown are referenced to the Australian Height Datum (AHD).
- This plan was prepared to satisfy Section 11 of the *Land Sales Act 1984*.
- Builders should not build off the design levels shown; a site survey is required.
- These notes are an integral part of this plan.

Drawn: GBF Date: 18/08/2025


Checked: DFF Date: 05/09/2025

| Issue | Description | Date |
|-------|------------------------|----------|
| DRAFT | Draft plans for review | 18/08/25 |
| ORIG | Issue to Client | 05/09/25 |
| | | |
| | | |
| | | |



SCALE
1:200

SHEET SIZE
A3



RPS AAP Consulting Pty Ltd
ACN 117 883 173
ABN 97 117 883 173
Suite A.02, Level 1
114 Brisbane Street
Ipswich Qld 4305

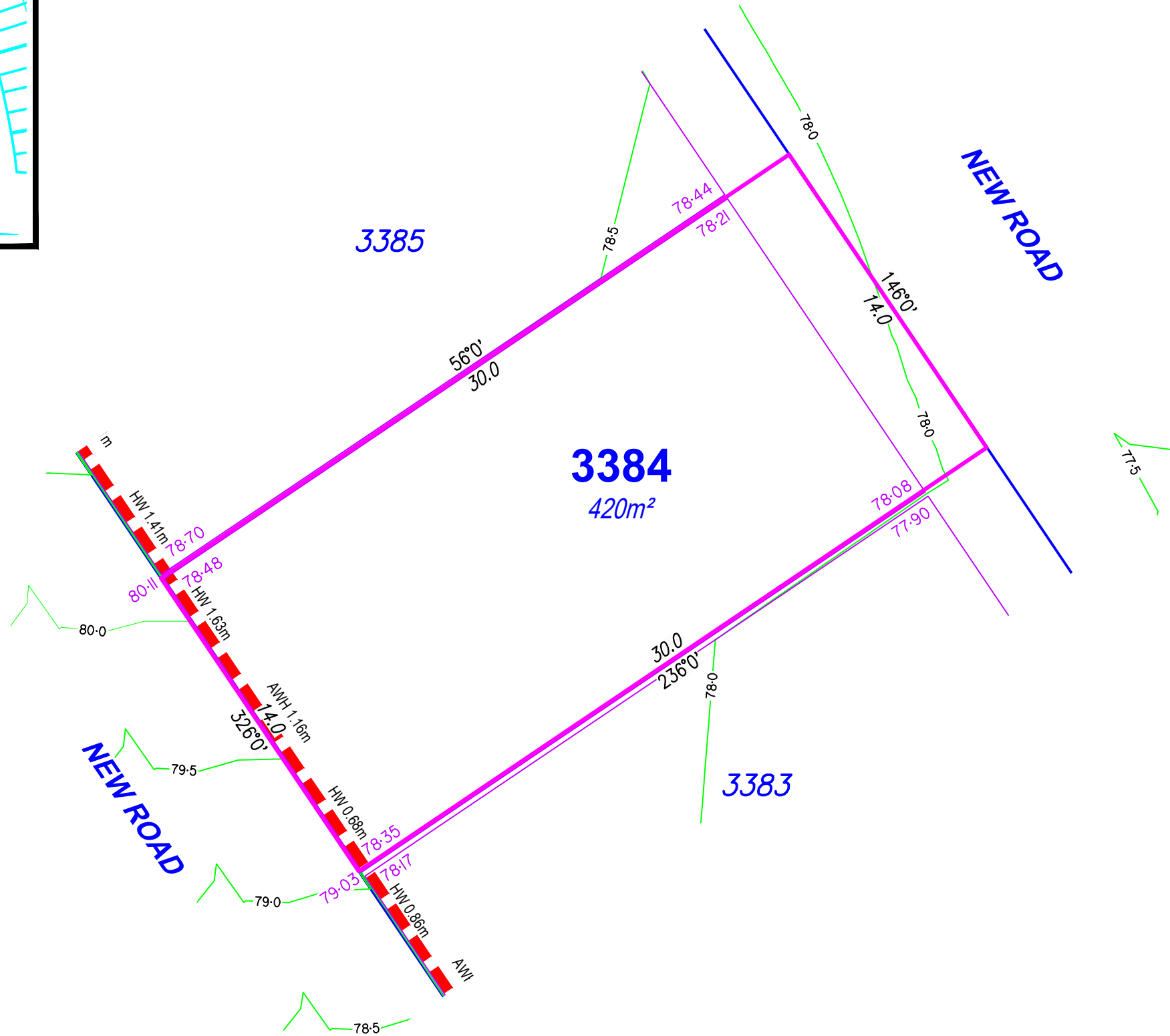
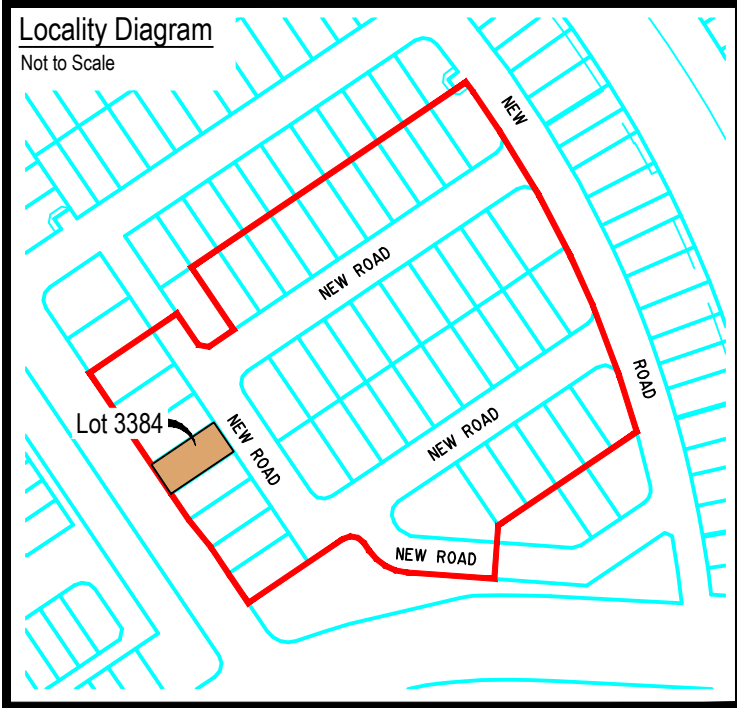
©COPYRIGHT PROTECTS THIS PLAN
Unauthorised reproduction or amendment
not permitted. Please contact the author.

This plan has been prepared by RPS
Australia East Pty Ltd (Cadastral
Surveyor) to satisfy the requirements
of the Land Sales Act 1984.

T +61 7 3437 2000
F +61 7 3434 2009
W rpsgroup.com

DWG. TLX370977-005-Stg10D-Dis

| PROJECT | PLAN | AMD. | SHEET |
|-----------|--------|------|--------|
| TLX370977 | 5/3383 | -- | 1 of 1 |



| Legend | |
|---------------------------|----------|
| Proposed Earthworks Pad | |
| Fill Depth Contour | |
| Proposed Surface Contour | |
| Retaining Wall | |
| Proposed Surface Level | 48.05 |
| Height of Wall(s) | HW 1.6m |
| Average Height of Wall(s) | AWH 1.4m |
| Proposed Easement | |
| Extent of Fill | |

DISCLOSURE PLAN

For Proposed Lot 3384
on SP355572
Flagstone - Stage 10D

CURRENTLY DESCRIBED AS
RPD Lot 911 on SP354743

LOCALITY Silverbark Ridge
LOCAL AUTHORITY Logan City Council

Notes

- Plan areas & dimensions are subject to Survey Plan registration.
- Proposed contours and retaining wall details are compiled from the engineering design provided by Colliers, dated 21/08/2025.
- Depth of fill contours have been provided by Colliers.
- The location of retaining walls shown are indicative only and may not represent the true width of the wall, refer to engineering drawing.
- All fill placement has been compacted under Level 1 supervision in accordance with Australian Standard AS3798-2007 'Guidelines on earthworks for commercial and residential developments'.
- Levels shown are referenced to the Australian Height Datum (AHD).
- This plan was prepared to satisfy Section 11 of the *Land Sales Act 1984*.
- Builders should not build off the design levels shown; a site survey is required.
- These notes are an integral part of this plan.

Drawn: GBF Date: 18/08/2025

Checked: DFF Date: 05/09/2025

| Issue | Description | Date |
|-------|------------------------|----------|
| DRAFT | Draft plans for review | 18/08/25 |
| ORIG | Issue to Client | 05/09/25 |
| | | |
| | | |
| | | |



SCALE
1:200

SHEET SIZE
A3



RPS AAP Consulting Pty Ltd
ACN 117 883 173
ABN 97 117 883 173
Suite A.02, Level 1
114 Brisbane Street
Ipswich Qld 4305

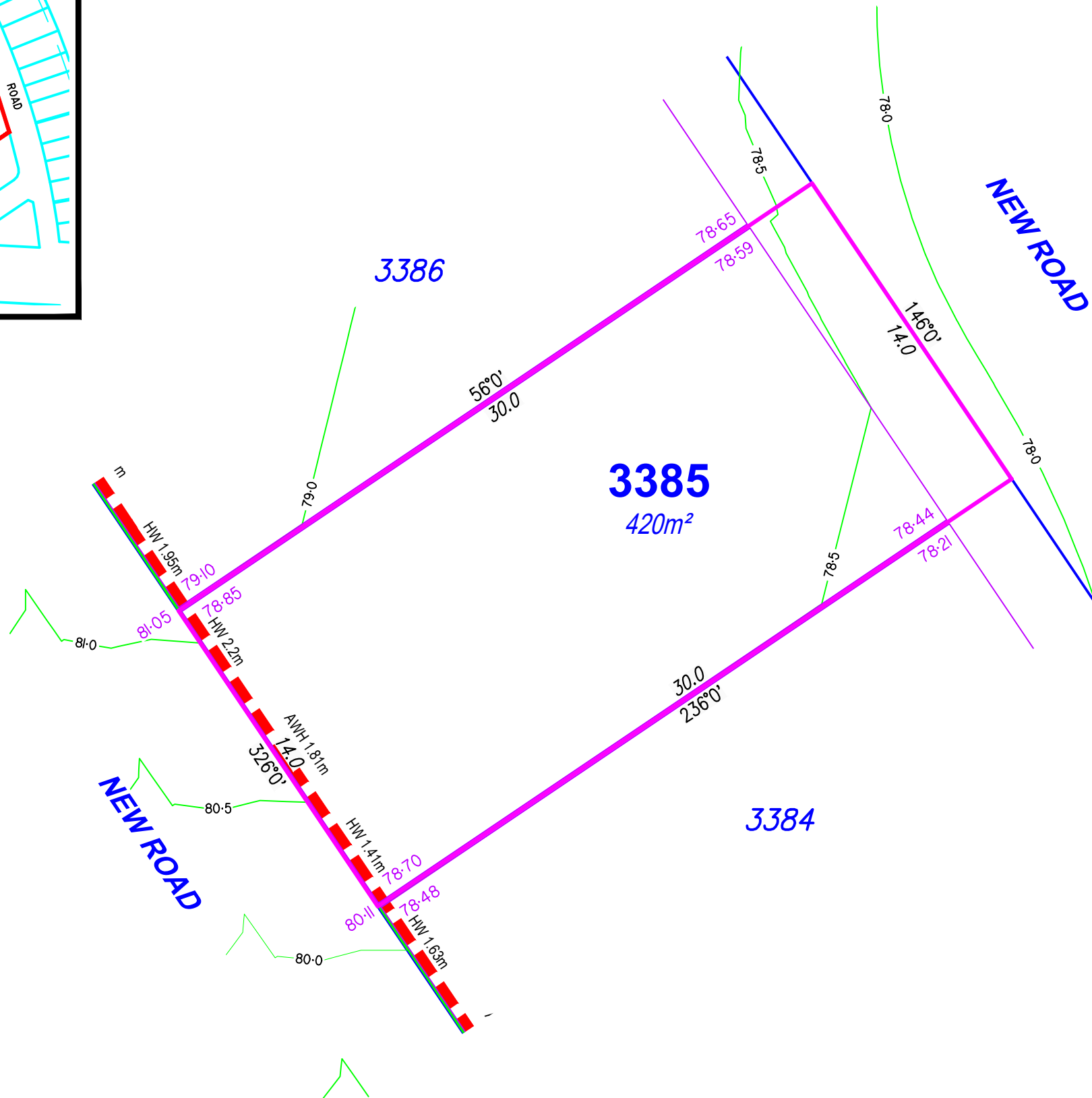
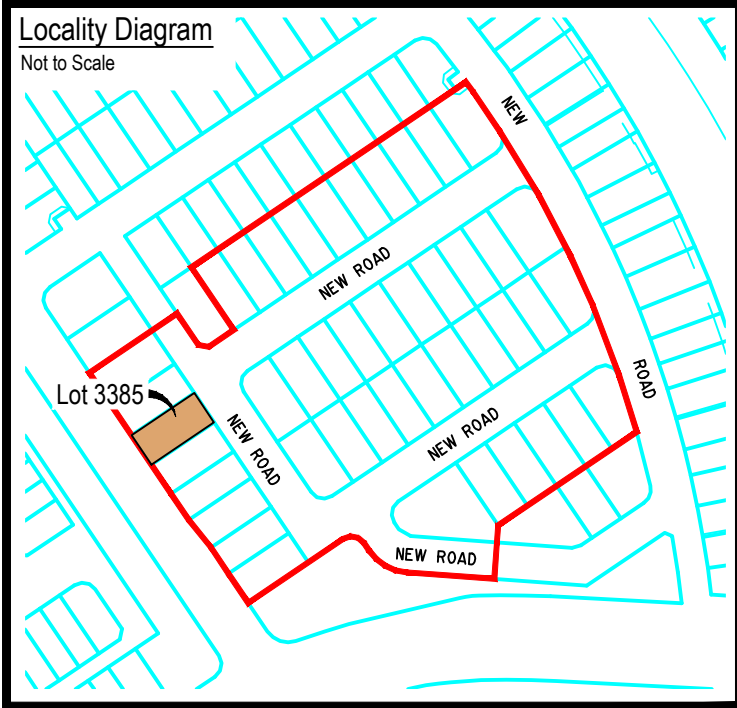
©COPYRIGHT PROTECTS THIS PLAN
Unauthorised reproduction or amendment
not permitted. Please contact the author.

This plan has been prepared by RPS
Australia East Pty Ltd (Cadastral
Surveyor) to satisfy the requirements
of the Land Sales Act 1984.

T +61 7 3437 2000
F +61 7 3434 2009
W rpsgroup.com

DWG. TLX370977-005-Stg10D-Dis

| PROJECT | PLAN | AMD. | SHEET |
|-----------|--------|------|--------|
| TLX370977 | 5/3384 | -- | 1 of 1 |



| Legend | |
|---------------------------|----------|
| Proposed Earthworks Pad | |
| Fill Depth Contour | |
| Proposed Surface Contour | |
| Retaining Wall | |
| Proposed Surface Level | 48.05 |
| Height of Wall(s) | HW 1.6m |
| Average Height of Wall(s) | AWH 1.4m |
| Proposed Easement | |
| Extent of Fill | |

DISCLOSURE PLAN

For Proposed Lot 3385
on SP355572
Flagstone - Stage 10D

CURRENTLY DESCRIBED AS
RPD Lot 911 on SP354743

LOCALITY Silverbark Ridge
LOCAL AUTHORITY Logan City Council

Notes

- Plan areas & dimensions are subject to Survey Plan registration.
- Proposed contours and retaining wall details are compiled from the engineering design provided by Colliers, dated 21/08/2025.
- Depth of fill contours have been provided by Colliers.
- The location of retaining walls shown are indicative only and may not represent the true width of the wall, refer to engineering drawing.
- All fill placement has been compacted under Level 1 supervision in accordance with Australian Standard AS3798-2007 'Guidelines on earthworks for commercial and residential developments'.
- Levels shown are referenced to the Australian Height Datum (AHD).
- This plan was prepared to satisfy Section 11 of the *Land Sales Act 1984*.
- Builders should not build off the design levels shown; a site survey is required.
- These notes are an integral part of this plan.


Drawn: GBF Date: 18/08/2025

Checked: DFF Date: 05/09/2025

| Issue | Description | Date |
|-------|------------------------|----------|
| DRAFT | Draft plans for review | 18/08/25 |
| ORIG | Issue to Client | 05/09/25 |
| | | |
| | | |
| | | |



SCALE 1:200 SHEET SIZE A3



RPS AAP Consulting Pty Ltd
ACN 117 883 173
ABN 97 117 883 173
Suite A.02, Level 1
114 Brisbane Street
Ipswich Qld 4305

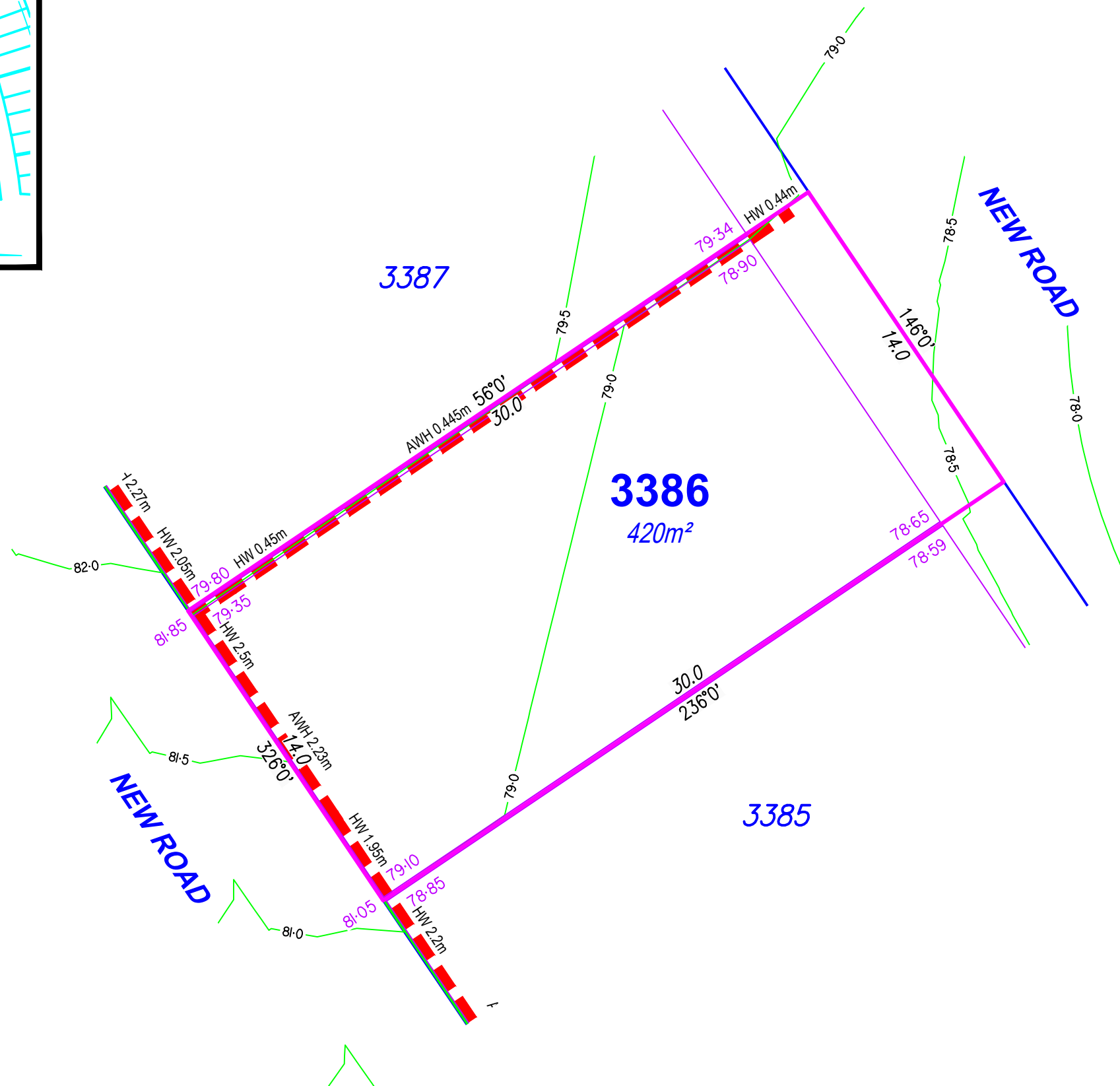
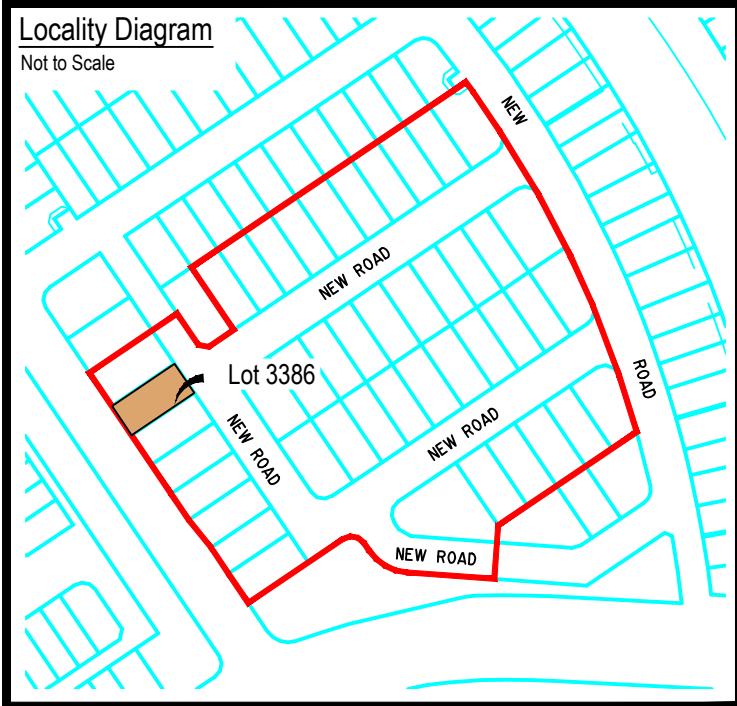
©COPYRIGHT PROTECTS THIS PLAN
Unauthorised reproduction or amendment
not permitted. Please contact the author.

This plan has been prepared by RPS
Australia East Pty Ltd (Cadastral
Surveyor) to satisfy the requirements
of the Land Sales Act 1984.

T +61 7 3437 2000
F +61 7 3434 2009
W rpsgroup.com

DWG. TLX370977-005-Stg10D-Dis

| PROJECT | PLAN | AMD. | SHEET |
|-----------|--------|------|--------|
| TLX370977 | 5/3385 | -- | 1 of 1 |



Legend

| | |
|---------------------------|-----------|
| Proposed Earthworks Pad | — — — — — |
| Fill Depth Contour | — +0.5 — |
| Proposed Surface Contour | — 23 — |
| Retaining Wall | — — — — — |
| Proposed Surface Level | 48.05 |
| Height of Wall(s) | HW 1.6m |
| Average Height of Wall(s) | AWH 1.4m |
| Proposed Easement | — — — — — |
| Extent of Fill | — — — — — |

DISCLOSURE PLAN

For Proposed Lot 3386
on SP355572
Flagstone - Stage 10D

CURRENTLY DESCRIBED AS
RPD Lot 911 on SP354743

LOCALITY Silverbark Ridge
LOCAL AUTHORITY Logan City Council

Notes

- Plan areas & dimensions are subject to Survey Plan registration.
- Proposed contours and retaining wall details are compiled from the engineering design provided by Colliers, dated 21/08/2025.
- Depth of fill contours have been provided by Colliers.
- The location of retaining walls shown are indicative only and may not represent the true width of the wall, refer to engineering drawing.
- All fill placement has been compacted under Level 1 supervision in accordance with Australian Standard AS3798-2007 'Guidelines on earthworks for commercial and residential developments'.
- Levels shown are referenced to the Australian Height Datum (AHD).
- This plan was prepared to satisfy Section 11 of the *Land Sales Act 1984*.
- Builders should not build off the design levels shown; a site survey is required.
- These notes are an integral part of this plan.


Drawn: GBF Date: 18/08/2025

Checked: DFF Date: 05/09/2025

| Issue | Description | Date |
|-------|------------------------|----------|
| DRAFT | Draft plans for review | 18/08/25 |
| ORIG | Issue to Client | 05/09/25 |
| | | |
| | | |
| | | |



SCALE 1:200 SHEET SIZE A3



RPS AAP Consulting Pty Ltd
ACN 117 883 173
ABN 97 117 883 173
Suite A.02, Level 1
114 Brisbane Street
Ipswich Qld 4305

©COPYRIGHT PROTECTS THIS PLAN
Unauthorised reproduction or amendment
not permitted. Please contact the author.

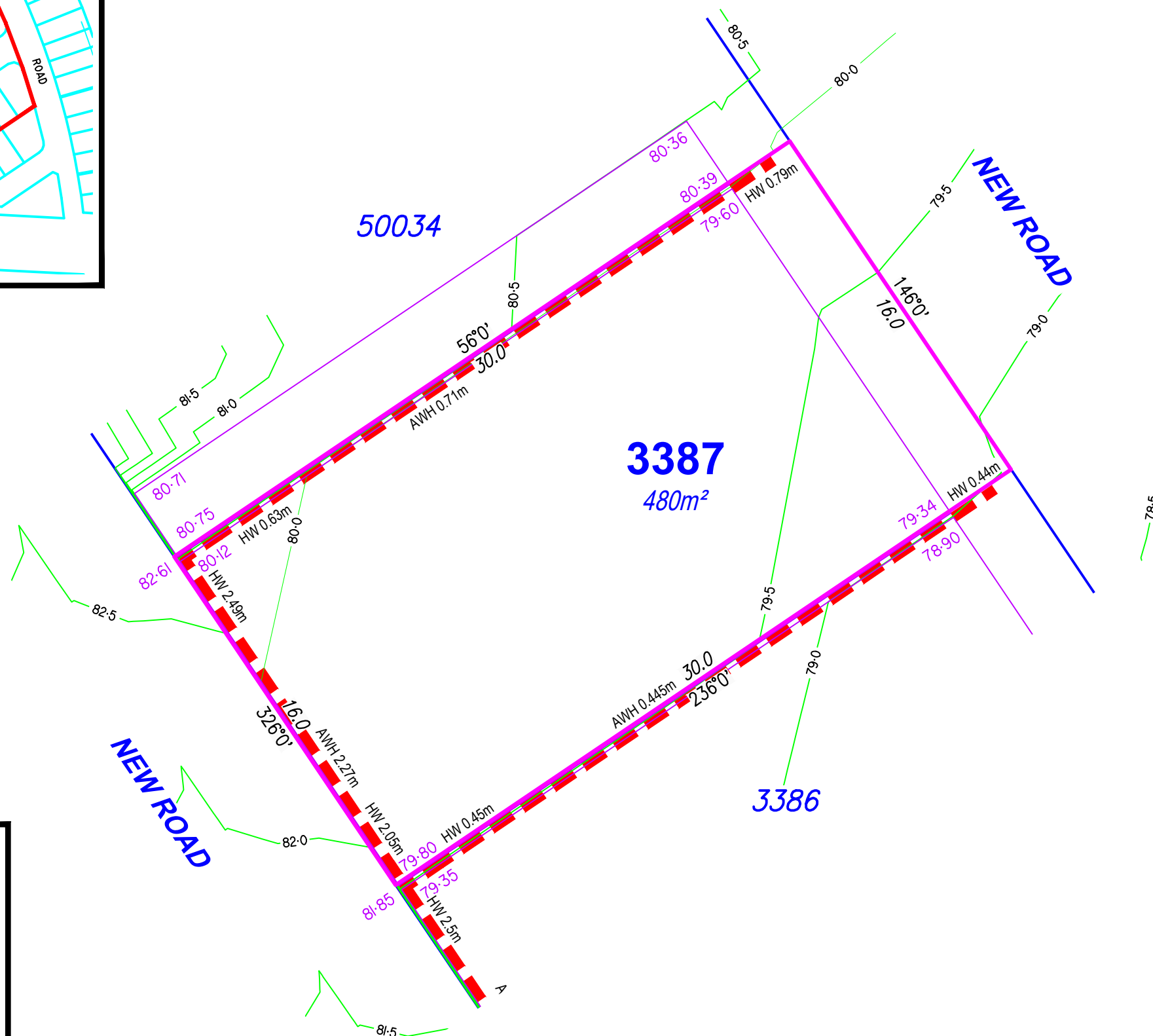
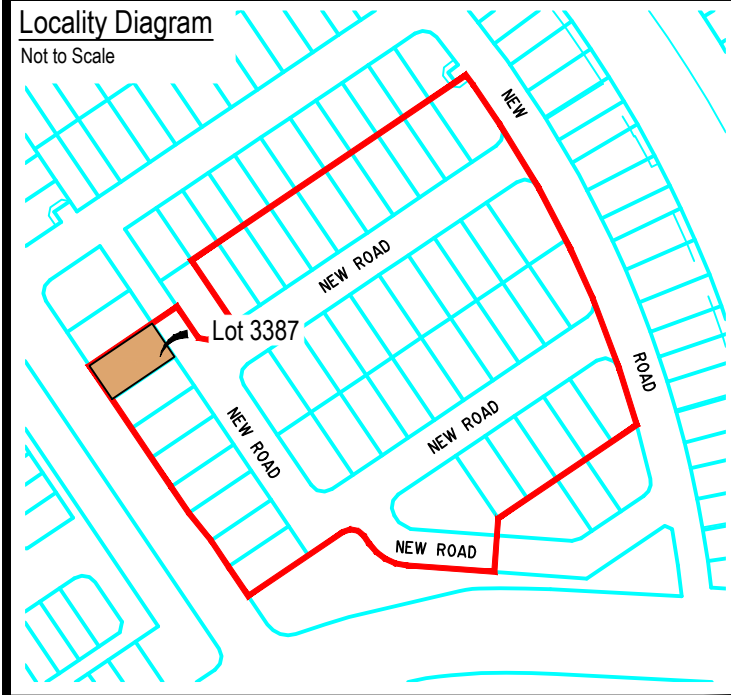
This plan has been prepared by RPS
Australia East Pty Ltd (Cadastral
Surveyor) to satisfy the requirements
of the Land Sales Act 1984.

T +61 7 3437 2000
F +61 7 3434 2009
W rpsgroup.com

DWG. TLX370977-005-Stg10D-Dis

| PROJECT | PLAN | AMD. | SHEET |
|-----------|--------|------|--------|
| TLX370977 | 5/3386 | -- | 1 of 1 |

Not to Scale



Proposed Earthworks Pad

Fill Depth Contour

Proposed Surface Contour

Retaining Wall

Proposed Surface Level

| | |
|-------------------|---------|
| Height of Wall(s) | HW 1.6m |
|-------------------|---------|

Average Height of Wall(s) AWH 1.4m

Proposed Easement

Extent of Fill

For Proposed Lot 3387
on SP355572
Flagstone - Stage 10D

CURRENTLY DESCRIBED AS

RPD Lot 911 on SP354743

| | |
|----------|------------------|
| LOCALITY | Silverbark Ridge |
|----------|------------------|

LOCAL AUTHORITY Logan City Council

Notes

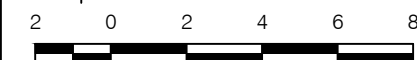
- Plan areas & dimensions are subject to Survey Plan registration.
- Proposed contours and retaining wall details are compiled from the engineering design provided by Colliers, dated 21/08/2025.
- Depth of fill contours have been provided by Colliers.
- The location of retaining walls shown are indicative only and may not represent the true width of the wall, refer to engineering drawing.
- All fill placement has been compacted under Level 1 supervision in accordance with Australian Standard AS3798-2007 'Guidelines on earthworks for commercial and residential developments'.
- Levels shown are referenced to the Australian Height Datum (AHD).
- This plan was prepared to satisfy Section 11 of the *Land Sales Act 1984*.
- Builders should not build off the design levels shown; a site survey is required.
- These notes are an integral part of this plan.

| Drawn: | GBF | Date: | 18/08/2025 |
|----------|------------------------|----------|------------|
| Checked: | DFF | Date: | 05/09/2025 |
| Issue | Description | Date | |
| DRAFT | Draft plans for review | 18/08/25 | |
| ORIG | Issue to Client | 05/09/25 | |
| | | | |
| | | | |
| | | | |



SCALE
1:200

SHEET SIZE
A3



RPS AAP Consulting Pty Ltd
ACN 117 883 173
ABN 97 117 883 173
Suite A.02, Level 1
114 Brisbane Street
Ipswich Qld 4305

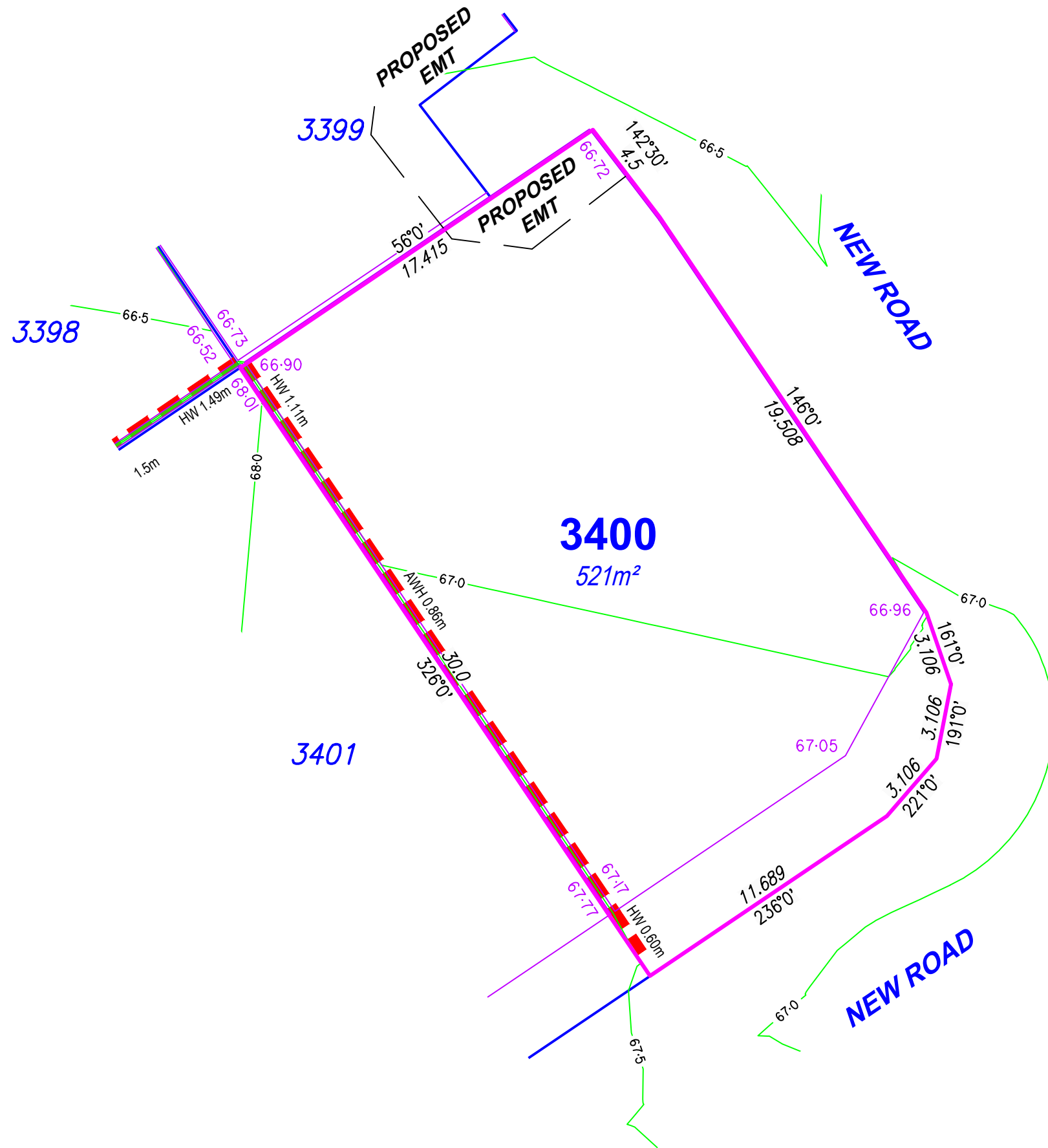
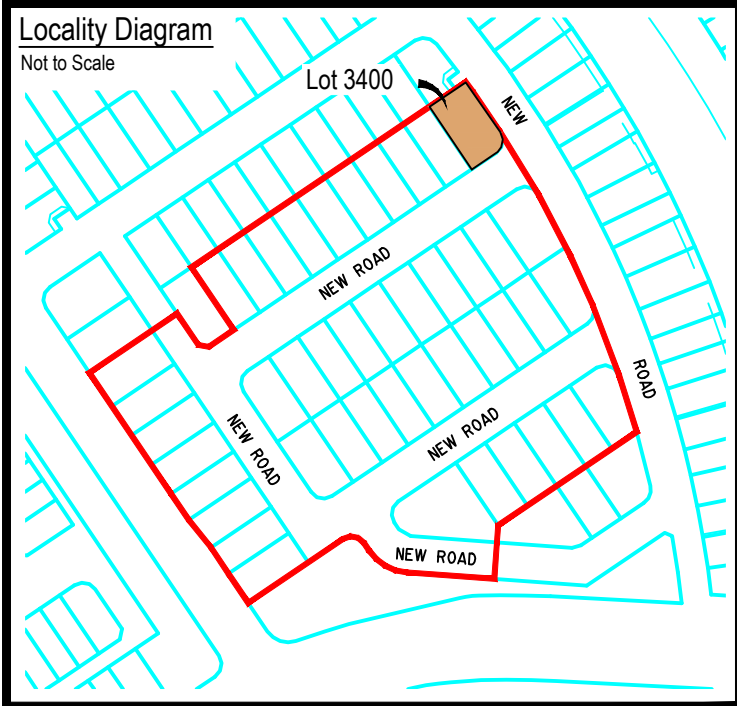
©COPYRIGHT PROTECTS THIS PUBLICATION
Unauthorised reproduction or amendment
is not permitted. Please contact the author.

This plan has been prepared by R
Australia East Pty Ltd (Cadastral
Surveyor) to satisfy the requireme
of the Land Sales Act 1984

T+61 7 3437 2000
F+61 7 3434 2009
W rpsgroup.com

DWG. TLX370977-005-Stg10D-Dis

| | | | |
|-----------|--------|------|--------|
| PROJECT | PLAN | AMD. | SHEET |
| TLX370977 | 5/3387 | -- | 1 of 1 |



| Legend | |
|---------------------------|----------|
| Proposed Earthworks Pad | |
| Fill Depth Contour | |
| Proposed Surface Contour | |
| Retaining Wall | |
| Proposed Surface Level | |
| Height of Wall(s) | HW 1.6m |
| Average Height of Wall(s) | AWH 1.4m |
| Proposed Easement | |
| Extent of Fill | |

DISCLOSURE PLAN

For Proposed Lot 3400
on SP355572
Flagstone - Stage 10D

CURRENTLY DESCRIBED AS
RPD Lot 911 on SP354743

LOCALITY Silverbark Ridge
LOCAL AUTHORITY Logan City Council

Notes

- Plan areas & dimensions are subject to Survey Plan registration.
- Proposed contours and retaining wall details are compiled from the engineering design provided by Colliers, dated 21/08/2025.
- Depth of fill contours have been provided by Colliers.
- The location of retaining walls shown are indicative only and may not represent the true width of the wall, refer to engineering drawing.
- All fill placement has been compacted under Level 1 supervision in accordance with Australian Standard AS3798-2007 'Guidelines on earthworks for commercial and residential developments'.
- Levels shown are referenced to the Australian Height Datum (AHD).
- This plan was prepared to satisfy Section 11 of the *Land Sales Act 1984*.
- Builders should not build off the design levels shown; a site survey is required.
- These notes are an integral part of this plan.


Drawn: GBF Date: 18/08/2025

Checked: DFF Date: 05/09/2025

| Issue | Description | Date |
|-------|------------------------|----------|
| DRAFT | Draft plans for review | 18/08/25 |
| ORIG | Issue to Client | 05/09/25 |
| | | |
| | | |
| | | |



SCALE 1:200 SHEET SIZE A3



RPS AAP Consulting Pty Ltd
ACN 117 883 173
ABN 97 117 883 173
Suite A.02, Level 1
114 Brisbane Street
Ipswich Qld 4305

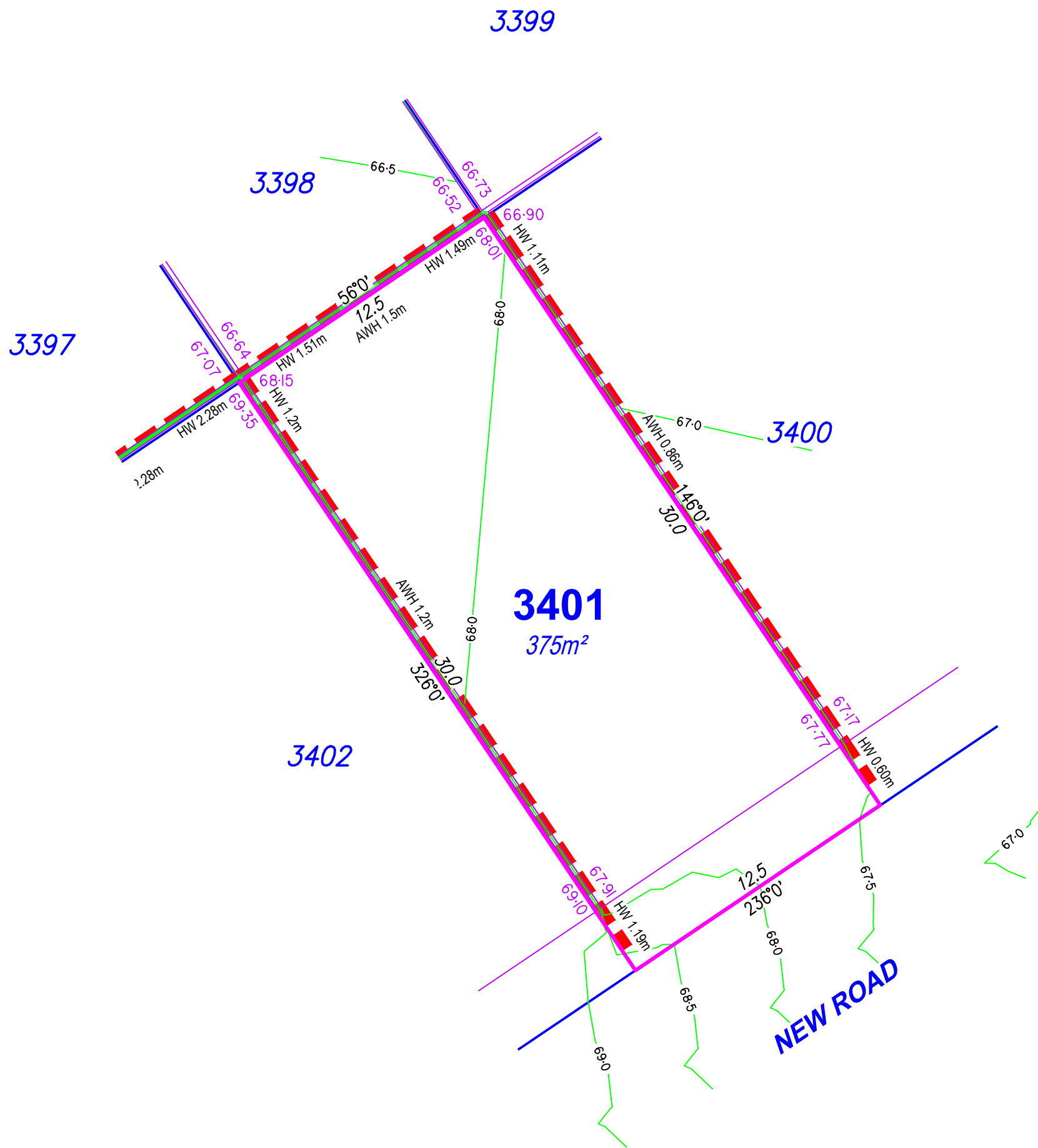
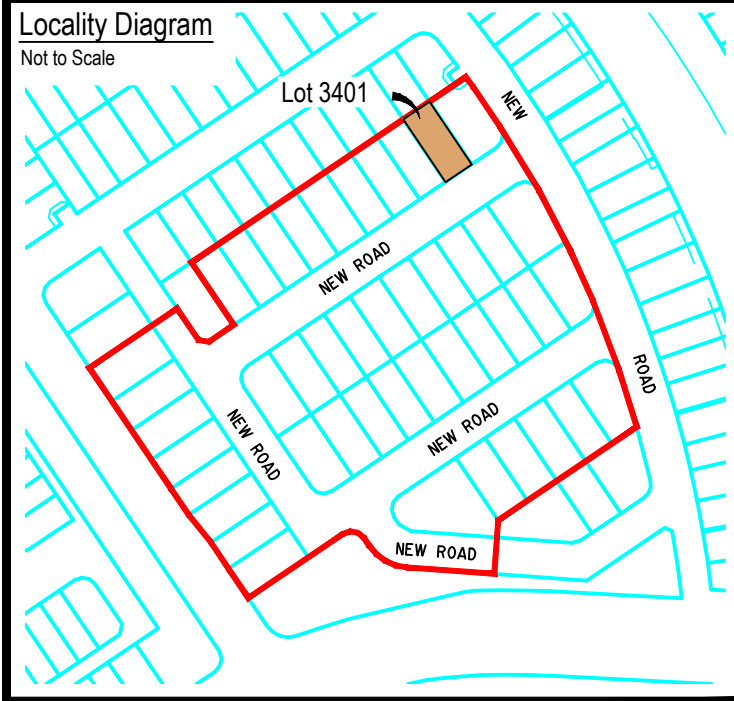
©COPYRIGHT PROTECTS THIS PLAN
Unauthorised reproduction or amendment
not permitted. Please contact the author.

This plan has been prepared by RPS
Australia East Pty Ltd (Cadastral
Surveyor) to satisfy the requirements
of the Land Sales Act 1984.

T +61 7 3437 2000
F +61 7 3434 2009
W rpsgroup.com

DWG. TLX370977-005-Stg10D-Dis

| PROJECT | PLAN | AMD. | SHEET |
|-----------|--------|------|--------|
| TLX370977 | 5/3400 | -- | 1 of 1 |



| Legend | |
|---------------------------|----------|
| Proposed Earthworks Pad | |
| Fill Depth Contour | |
| Proposed Surface Contour | |
| Retaining Wall | |
| Proposed Surface Level | |
| Height of Wall(s) | HW 1.6m |
| Average Height of Wall(s) | AWH 1.4m |
| Proposed Easement | |
| Extent of Fill | |

DISCLOSURE PLAN

For Proposed Lot 3401
on SP355572
Flagstone - Stage 10D

CURRENTLY DESCRIBED AS
RPD Lot 911 on SP354743

LOCALITY Silverbark Ridge
LOCAL AUTHORITY Logan City Council

Notes

- Plan areas & dimensions are subject to Survey Plan registration.
- Proposed contours and retaining wall details are compiled from the engineering design provided by Colliers, dated 21/08/2025.
- Depth of fill contours have been provided by Colliers.
- The location of retaining walls shown are indicative only and may not represent the true width of the wall, refer to engineering drawing.
- All fill placement has been compacted under Level 1 supervision in accordance with Australian Standard AS3798-2007 'Guidelines on earthworks for commercial and residential developments'.
- Levels shown are referenced to the Australian Height Datum (AHD).
- This plan was prepared to satisfy Section 11 of the *Land Sales Act 1984*.
- Builders should not build off the design levels shown; a site survey is required.
- These notes are an integral part of this plan.

Drawn: GBF Date: 18/08/2025

Checked: DFF Date: 05/09/2025

| Issue | Description | Date |
|-------|------------------------|----------|
| DRAFT | Draft plans for review | 18/08/25 |
| ORIG | Issue to Client | 05/09/25 |
| | | |
| | | |
| | | |



SCALE 1:200
SHEET SIZE A3



RPS AAP Consulting Pty Ltd
ACN 117 883 173
ABN 97 117 883 173
Suite A.02, Level 1
114 Brisbane Street
Ipswich Qld 4305

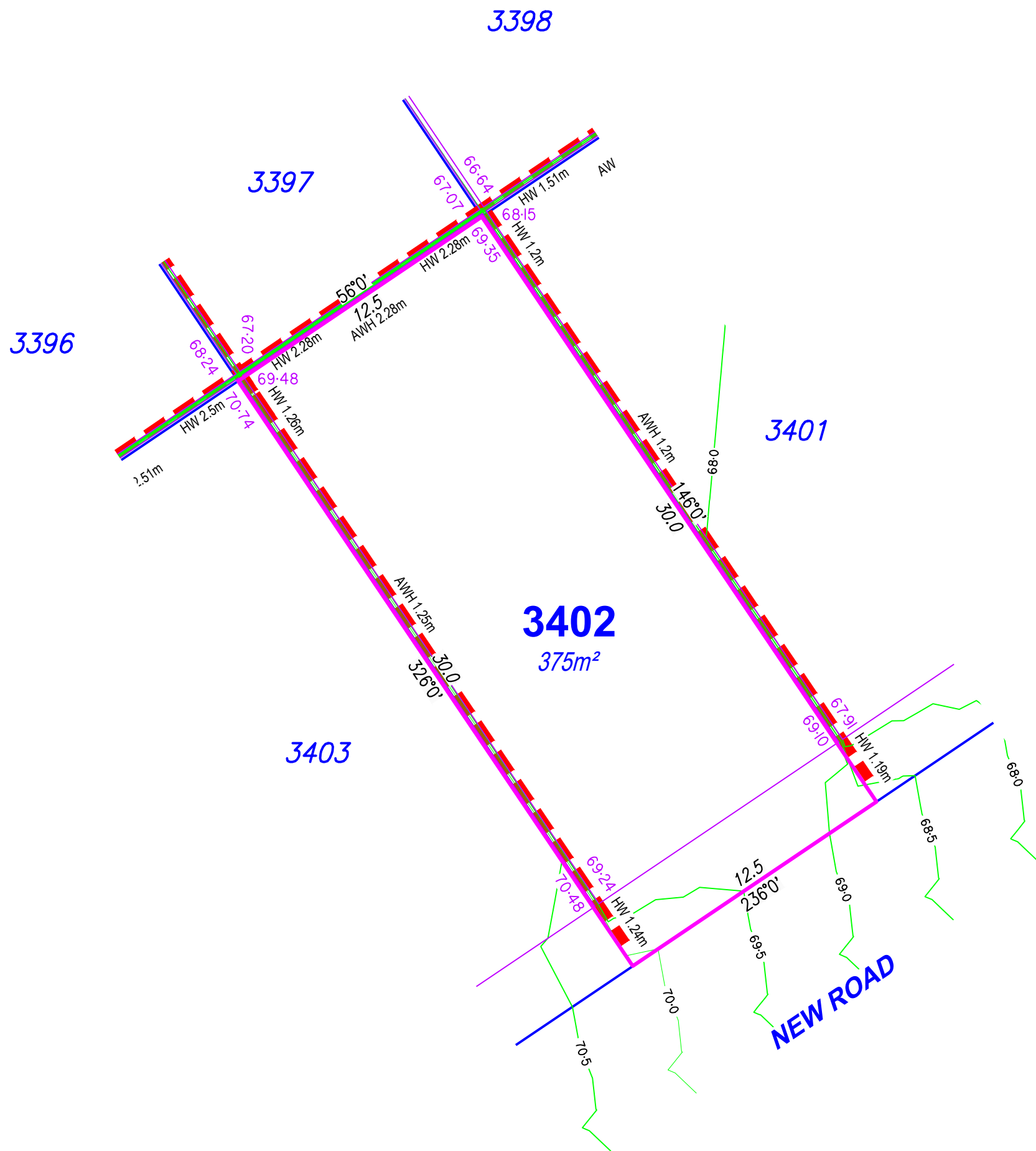
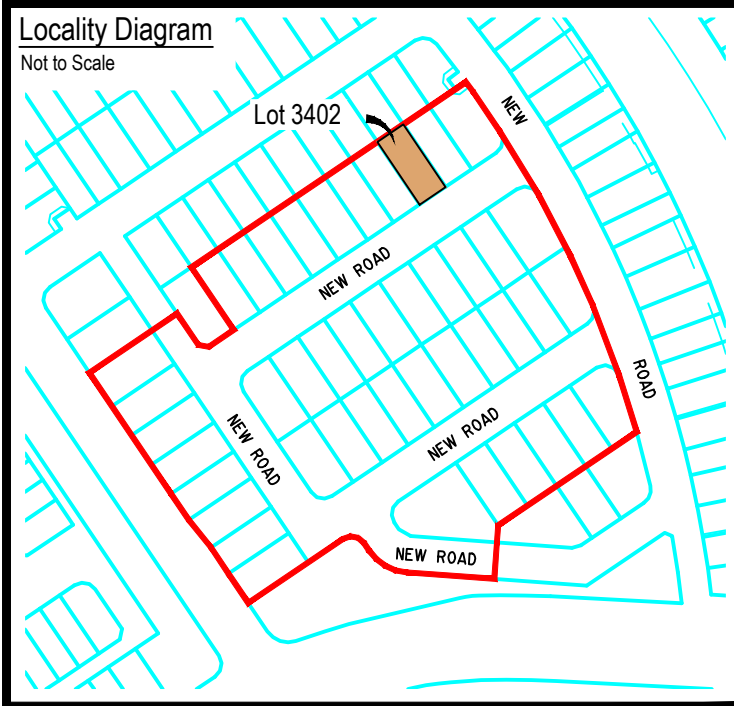
©COPYRIGHT PROTECTS THIS PLAN
Unauthorised reproduction or amendment
not permitted. Please contact the author.

This plan has been prepared by RPS
Australia East Pty Ltd (Cadastral
Surveyor) to satisfy the requirements
of the Land Sales Act 1984.

T +61 7 3437 2000
F +61 7 3434 2009
W rpsgroup.com

DWG. TLX370977-005-Stg10D-Dis

| PROJECT | PLAN | AMD. | SHEET |
|-----------|--------|------|--------|
| TLX370977 | 5/3401 | -- | 1 of 1 |



| Legend | |
|---------------------------|----------|
| Proposed Earthworks Pad | |
| Fill Depth Contour | |
| Proposed Surface Contour | |
| Retaining Wall | |
| Proposed Surface Level | |
| Height of Wall(s) | HW 1.6m |
| Average Height of Wall(s) | AWH 1.4m |
| Proposed Easement | |
| Extent of Fill | |

DISCLOSURE PLAN

For Proposed Lot 3402
on SP355572
Flagstone - Stage 10D

CURRENTLY DESCRIBED AS
RPD Lot 911 on SP354743

LOCALITY Silverbark Ridge
LOCAL AUTHORITY Logan City Council

Notes

- Plan areas & dimensions are subject to Survey Plan registration.
- Proposed contours and retaining wall details are compiled from the engineering design provided by Colliers, dated 21/08/2025.
- Depth of fill contours have been provided by Colliers.
- The location of retaining walls shown are indicative only and may not represent the true width of the wall, refer to engineering drawing.
- All fill placement has been compacted under Level 1 supervision in accordance with Australian Standard AS3798-2007 'Guidelines on earthworks for commercial and residential developments'.
- Levels shown are referenced to the Australian Height Datum (AHD).
- This plan was prepared to satisfy Section 11 of the *Land Sales Act 1984*.
- Builders should not build off the design levels shown; a site survey is required.
- These notes are an integral part of this plan.

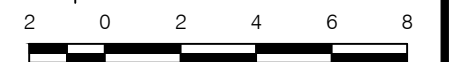
Drawn: GBF Date: 18/08/2025

Checked: DFF Date: 05/09/2025

| Issue | Description | Date |
|-------|------------------------|----------|
| DRAFT | Draft plans for review | 18/08/25 |
| ORIG | Issue to Client | 05/09/25 |
| | | |
| | | |
| | | |



SCALE 1:200
SHEET SIZE A3



RPS AAP Consulting Pty Ltd
ACN 117 883 173
ABN 97 117 883 173
Suite A.02, Level 1
114 Brisbane Street
Ipswich Qld 4305

©COPYRIGHT PROTECTS THIS PLAN
Unauthorised reproduction or amendment
not permitted. Please contact the author.

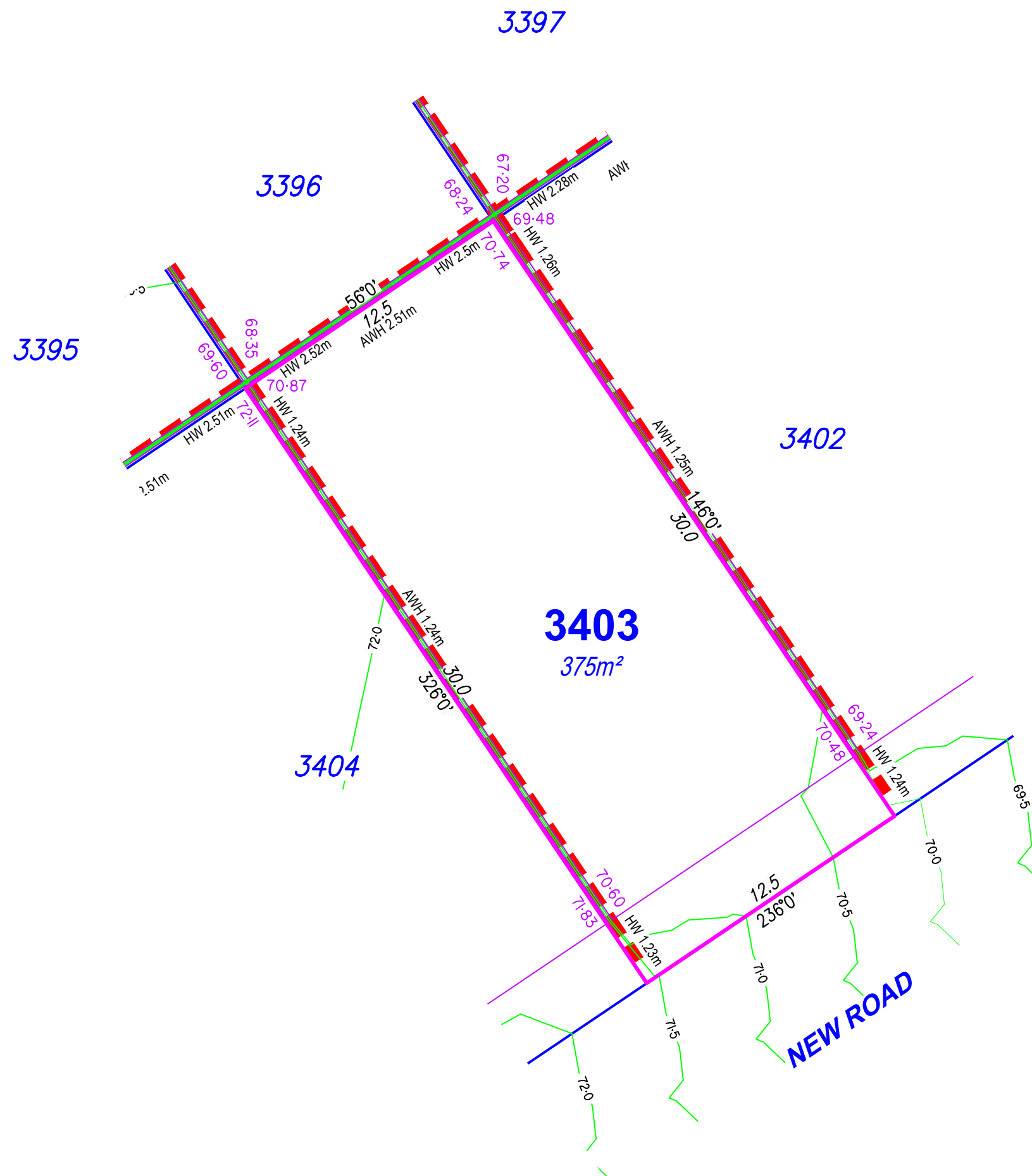
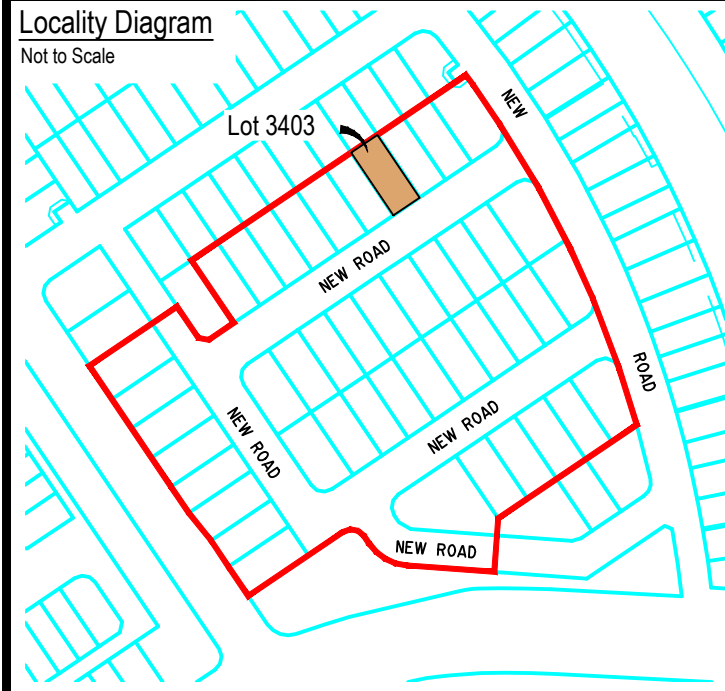
This plan has been prepared by RPS
Australia East Pty Ltd (Cadastral
Surveyor) to satisfy the requirements
of the Land Sales Act 1984.

T +61 7 3437 2000
F +61 7 3434 2009
W rpsgroup.com

DWG. TLX370977-005-Stg10D-Dis

| PROJECT | PLAN | AMD. | SHEET |
|-----------|--------|------|--------|
| TLX370977 | 5/3402 | -- | 1 of 1 |

Not to Scale



Legend

Proposed Earthworks Pad

Fill Depth Contour

Proposed Surface Contour

Retaining Wall

Proposed Surface Level

Height of Wall(s)

HW 1.6m

Average Height of Wall(s)

AWH 1.4m

Proposed Easement

Extent of Fill

For Proposed Lot 3403
on SP355572
Flagstone - Stage 10D

CURRENTLY DESCRIBED AS
RPD Lot 911 on SP354743

LOCALITY Silverbark Ridge
LOCAL AUTHORITY Logan City Council

Notes

- Plan areas & dimensions are subject to Survey Plan registration.
- Proposed contours and retaining wall details are compiled from the engineering design provided by Colliers, dated 21/08/2025.
- Depth of fill contours have been provided by Colliers.
- The location of retaining walls shown are indicative only and may not represent the true width of the wall, refer to engineering drawing.
- All fill placement has been compacted under Level 1 supervision in accordance with Australian Standard AS3798-2007 'Guidelines on earthworks for commercial and residential developments'.
- Levels shown are referenced to the Australian Height Datum (AHD).
- This plan was prepared to satisfy Section 11 of the *Land Sales Act 1984*.
- Builders should not build off the design levels shown; a site survey is required.
- These notes are an integral part of this plan.

| | |
|------------|------------------|
| Drawn: GBF | Date: 18/08/2025 |
|------------|------------------|

| | |
|--------------|------------------|
| Checked: DFF | Date: 05/09/2025 |
|--------------|------------------|

| Issue | Description | Date |
|-------|------------------------|----------|
| DRAFT | Draft plans for review | 18/08/25 |
| ORIG | Issue to Client | 05/09/25 |
| | | |
| | | |
| | | |



SCALE 1:200 SHEET SIZE A3



RPS AAP Consulting Pty Ltd
ACN 117 883 173
ABN 97 117 883 173
Suite A.02, Level 1
114 Brisbane Street
Ipswich Qld 4305

©COPYRIGHT PROTECTS THIS PLAN
Unauthorised reproduction or amendment
not permitted. Please contact the author

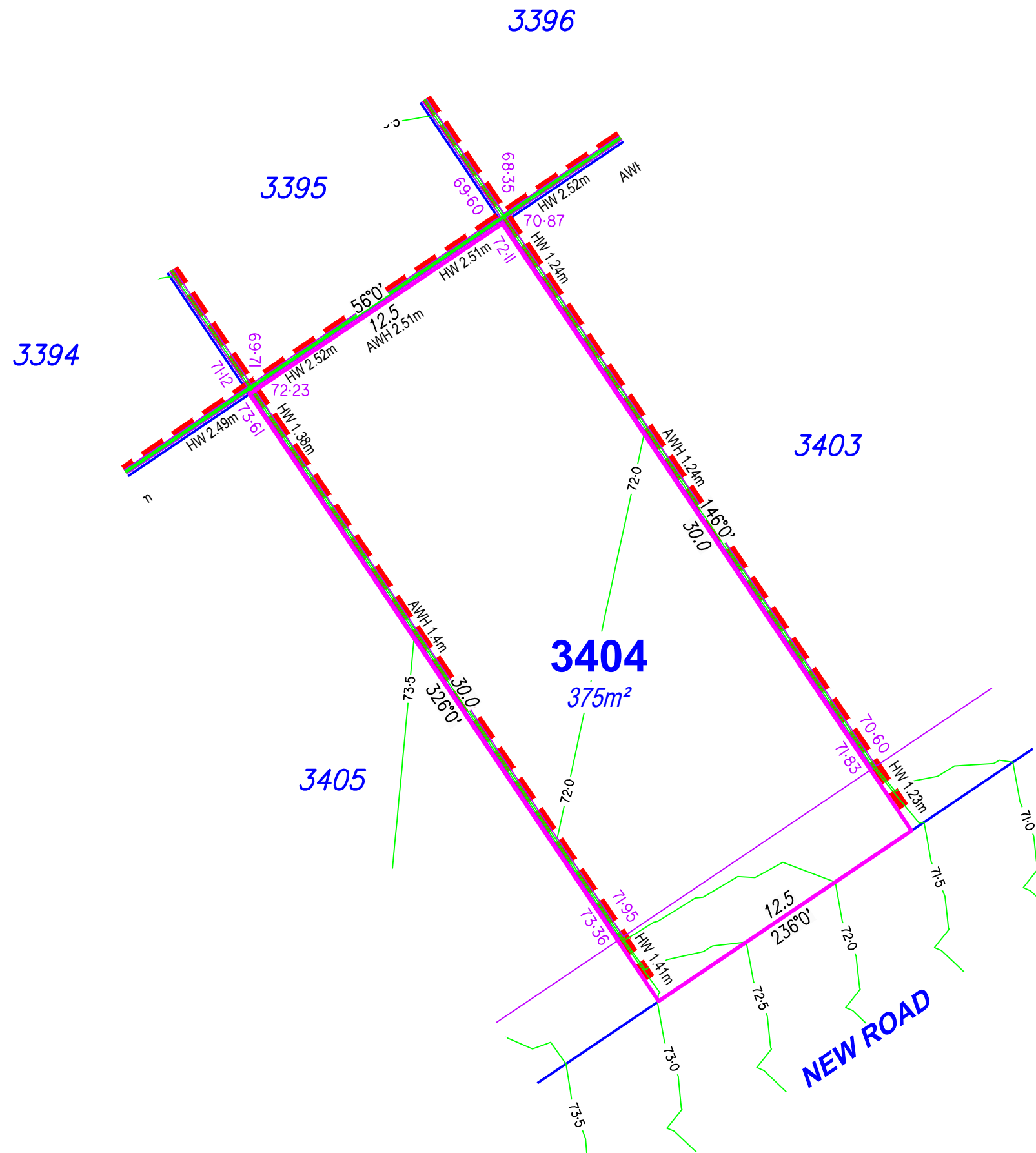
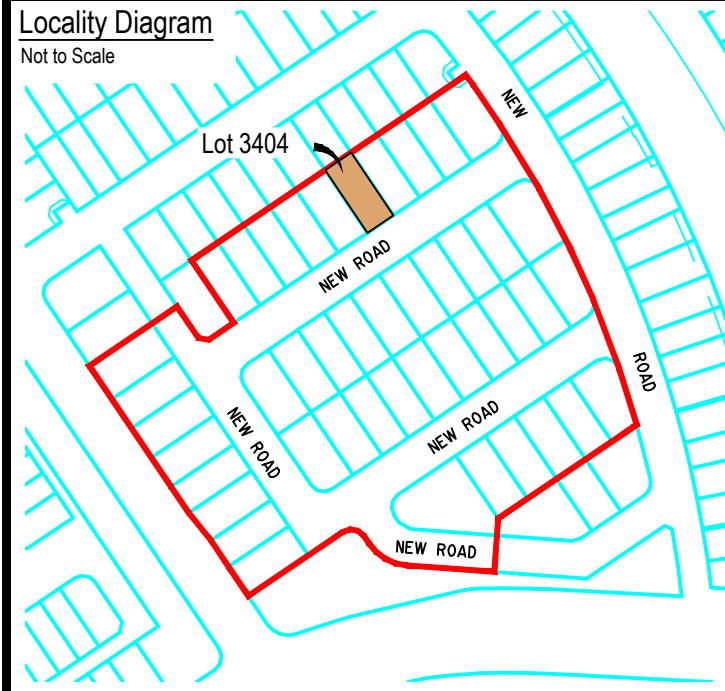
This plan has been prepared by RPS Australia East Pty Ltd (Cadastral Surveyor) to satisfy the requirements of the Land Sales Act 1984.

T+61 7 3437 2000
F+61 7 3434 2009
W rpsgroup.com

DWG. TLX370977-005-Stg10D-Dis

| | | | |
|-----------|--------|------|--------|
| PROJECT | PLAN | AMD. | SHEET |
| TLX370977 | 5/3403 | -- | 1 of 1 |

Not to Scale



Legend

Proposed Earthworks Pad

Fill Depth Contour

Proposed Surface Contour

Retaining Wall

Proposed Surface Level

Height of Wall(s)

HW 1.6m

Average Height of Wall(s)

AWH 1.4m

Proposed Easement

Extent of Fill

For Proposed Lot 3404
on SP355572
Flagstone - Stage 10D

CURRENTLY DESCRIBED AS
RPD Lot 911 on SP354743

LOCALITY Silverbark Ridge
LOCAL AUTHORITY Logan City Council

Notes

- Plan areas & dimensions are subject to Survey Plan registration.
- Proposed contours and retaining wall details are compiled from the engineering design provided by Colliers, dated 21/08/2025.
- Depth of fill contours have been provided by Colliers.
- The location of retaining walls shown are indicative only and may not represent the true width of the wall, refer to engineering drawing.
- All fill placement has been compacted under Level 1 supervision in accordance with Australian Standard AS3798-2007 'Guidelines on earthworks for commercial and residential developments'.
- Levels shown are referenced to the Australian Height Datum (AHD).
- This plan was prepared to satisfy Section 11 of the *Land Sales Act 1984*.
- Builders should not build off the design levels shown; a site survey is required.
- These notes are an integral part of this plan.

| Drawn: | GBF | Date: | 18/08/2025 |
|----------|------------------------|----------|------------|
| Checked: | DFF | Date: | 05/09/2025 |
| Issue | Description | Date | |
| DRAFT | Draft plans for review | 18/08/25 | |
| ORIG | Issue to Client | 05/09/25 | |
| | | | |
| | | | |
| | | | |



SCALE
1:200

SHEET SIZE
A3



RPS AAP Consulting Pty Ltd
ACN 117 883 173
ABN 97 117 883 173
Suite A.02, Level 1
114 Brisbane Street
Ipswich Qld 4305

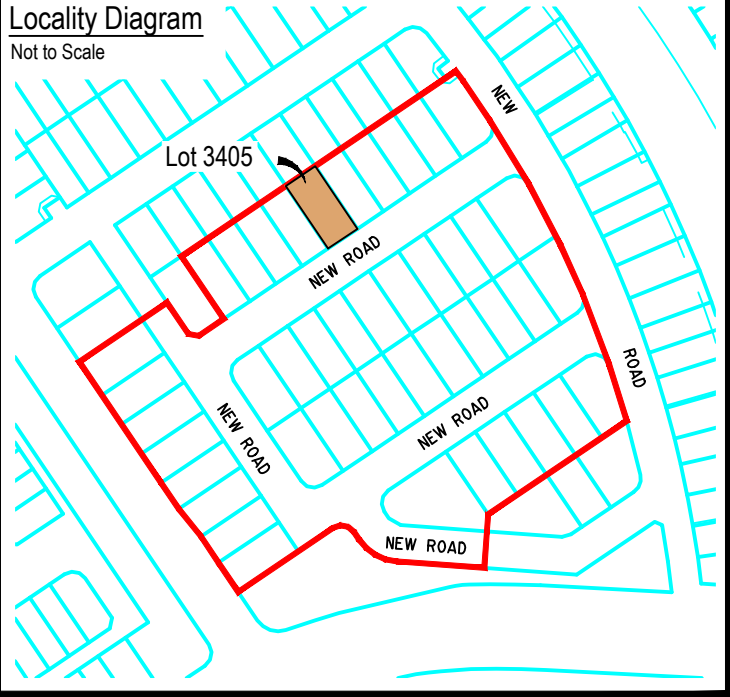
©COPYRIGHT PROTECTS THIS PLAN
Unauthorised reproduction or amendment
not permitted. Please contact the author

This plan has been prepared by RPS Australia East Pty Ltd (Cadastral Surveyor) to satisfy the requirements of the Land Sales Act 1984.

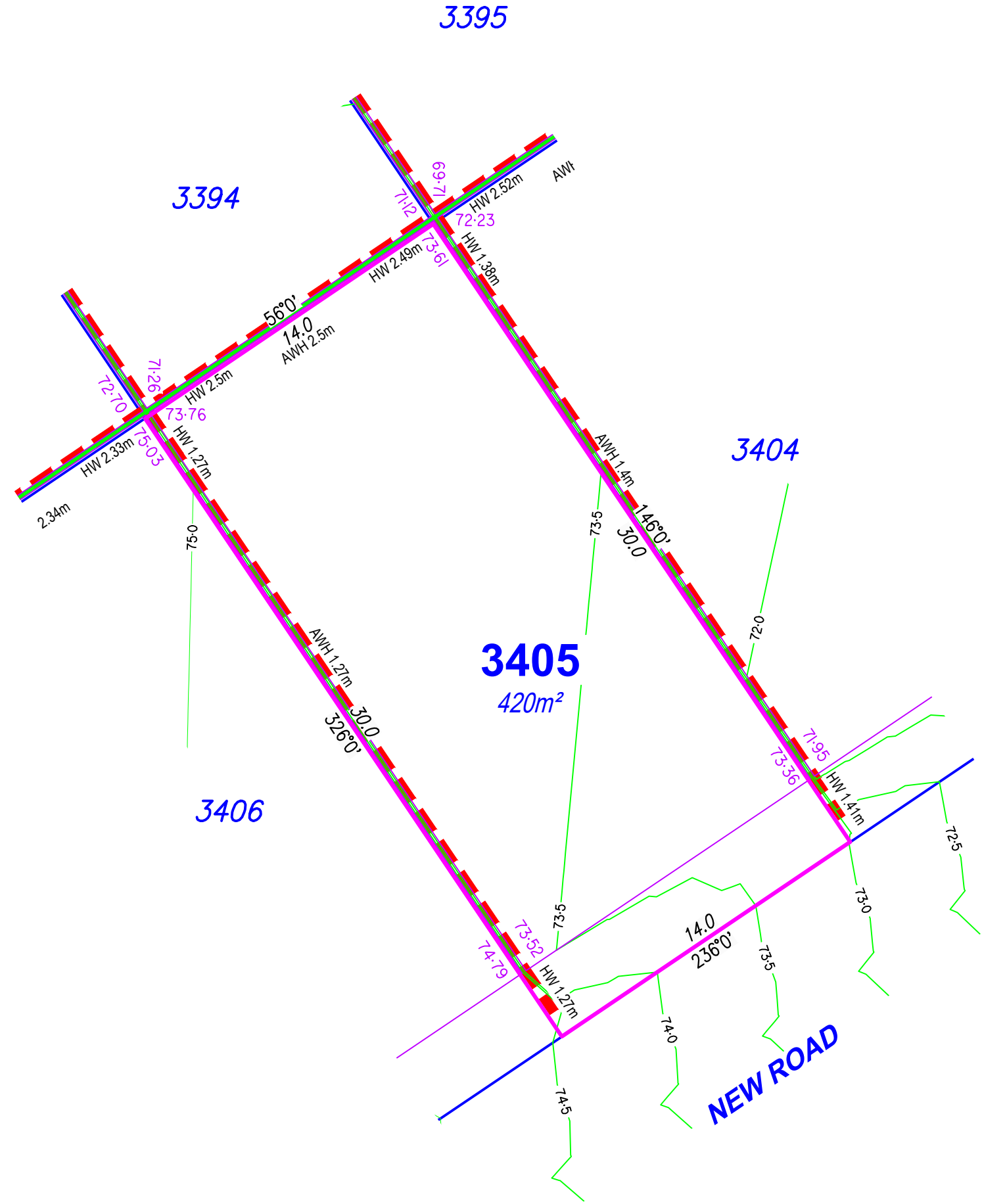
T+61 7 3437 2000
F+61 7 3434 2009
W rpsgroup.com

DWG. TLX370977-005-Stg10D-Dis

| | | | |
|-----------|--------|------|--------|
| PROJECT | PLAN | AMD. | SHEET |
| TLX370977 | 5/3404 | -- | 1 of 1 |



3393



Legend

| | |
|---------------------------|----------|
| Proposed Earthworks Pad | |
| Fill Depth Contour | |
| Proposed Surface Contour | |
| Retaining Wall | |
| Proposed Surface Level | |
| Height of Wall(s) | HW 1.6m |
| Average Height of Wall(s) | AWH 1.4m |
| Proposed Easement | |
| Extent of Fill | |

DISCLOSURE PLAN

For Proposed Lot 3405
on SP355572
Flagstone - Stage 10D

CURRENTLY DESCRIBED AS
RPD Lot 911 on SP354743

LOCALITY Silverbark Ridge
LOCAL AUTHORITY Logan City Council

- Notes**
- Plan areas & dimensions are subject to Survey Plan registration.
 - Proposed contours and retaining wall details are compiled from the engineering design provided by Colliers, dated 21/08/2025.
 - Depth of fill contours have been provided by Colliers.
 - The location of retaining walls shown are indicative only and may not represent the true width of the wall, refer to engineering drawing.
 - All fill placement has been compacted under Level 1 supervision in accordance with Australian Standard AS3798-2007 'Guidelines on earthworks for commercial and residential developments'.
 - Levels shown are referenced to the Australian Height Datum (AHD).
 - This plan was prepared to satisfy Section 11 of the *Land Sales Act 1984*.
 - Builders should not build off the design levels shown; a site survey is required.
 - These notes are an integral part of this plan.

| | | | |
|----------|------------------------|----------|------------|
| Drawn: | GBF | Date: | 18/08/2025 |
| Checked: | DFF | Date: | 05/09/2025 |
| Issue | Description | Date | |
| DRAFT | Draft plans for review | 18/08/25 | |
| ORIG | Issue to Client | 05/09/25 | |
| | | | |
| | | | |
| | | | |

NORTH

SCALE
1:200

SHEET SIZE
A3

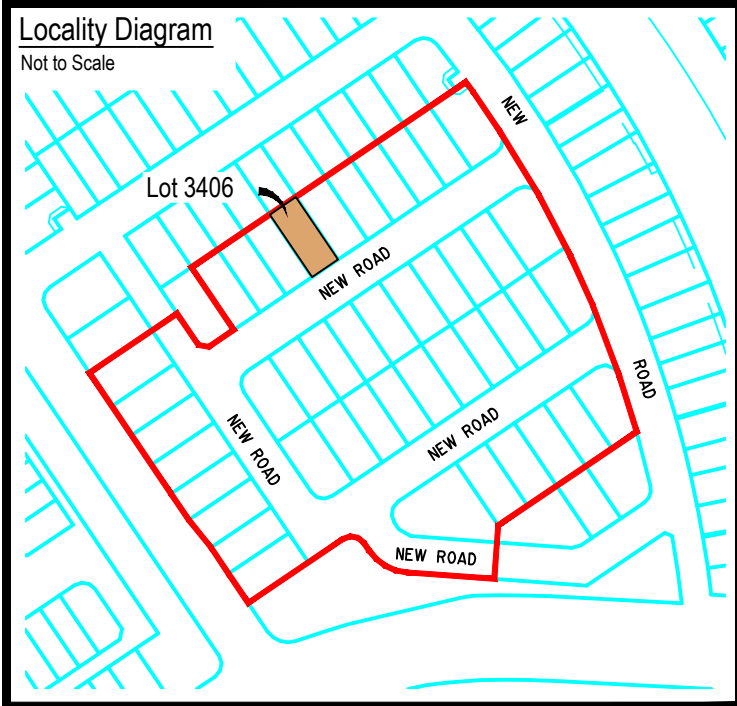
rps
A TETRA TECH COMPANY

RPS AAP Consulting Pty Ltd
ACN 117 883 173
ABN 97 117 883 173
Suite A.02, Level 1
114 Brisbane Street
Ipswich Qld 4305
T +61 7 3437 2000
F +61 7 3434 2009
W rpsgroup.com

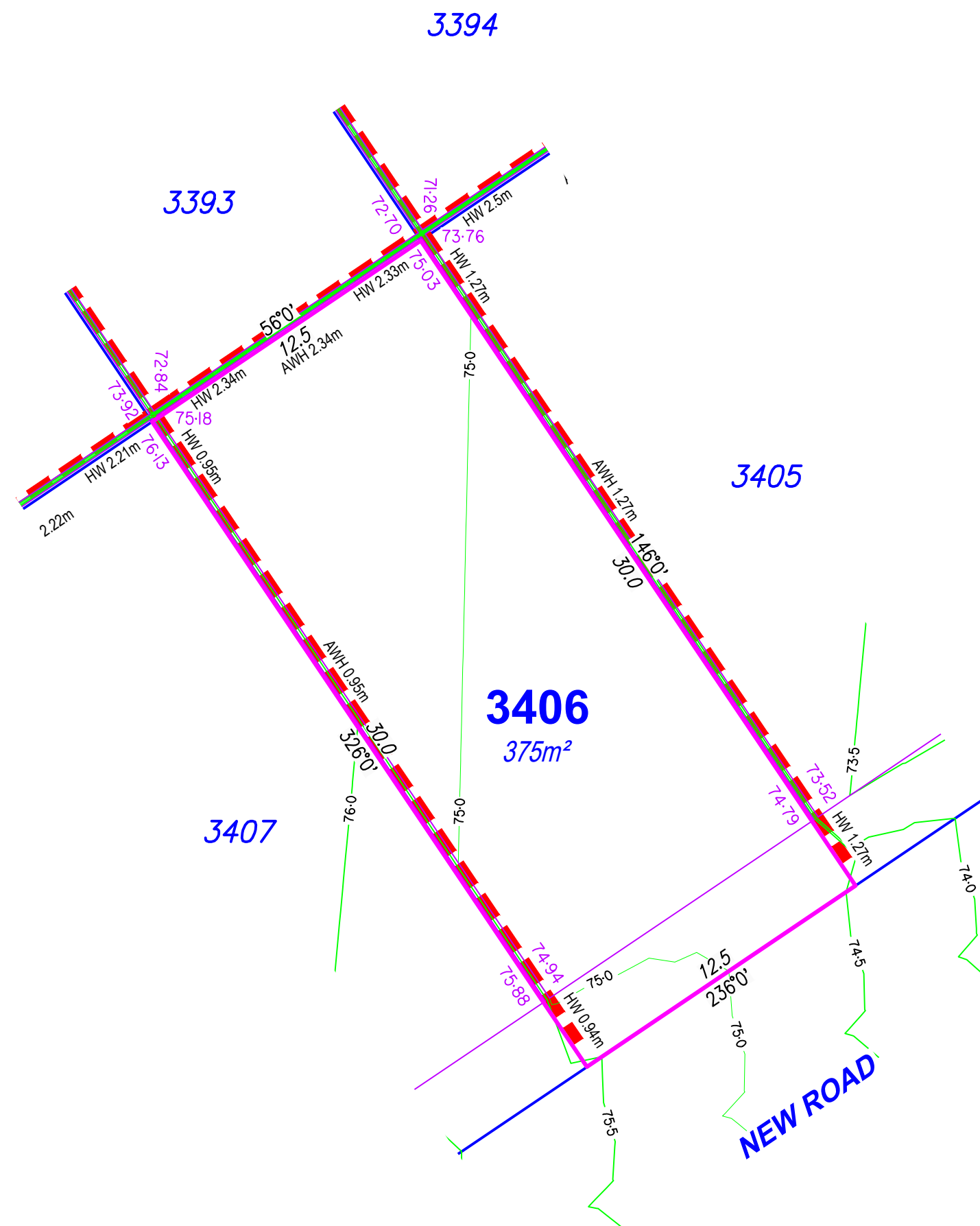
©COPYRIGHT PROTECTS THIS PLAN
Unauthorised reproduction or amendment
not permitted. Please contact the author.

This plan has been prepared by RPS
Australia East Pty Ltd (Cadastral
Surveyor) to satisfy the requirements
of the Land Sales Act 1984.

| | | | |
|-------------------------------|--------|------|--------|
| DWG. TLX370977-005-Stg10D-Dis | | | |
| PROJECT | PLAN | AMD. | SHEET |
| TLX370977 | 5/3405 | -- | 1 of 1 |



3392



| Legend | |
|---------------------------|----------|
| Proposed Earthworks Pad | |
| Fill Depth Contour | |
| Proposed Surface Contour | |
| Retaining Wall | |
| Proposed Surface Level | 48.05 |
| Height of Wall(s) | HW 1.6m |
| Average Height of Wall(s) | AWH 1.4m |
| Proposed Easement | |
| Extent of Fill | |

DISCLOSURE PLAN

For Proposed Lot 3406
on SP355572
Flagstone - Stage 10D

CURRENTLY DESCRIBED AS
RPD Lot 911 on SP354743

LOCALITY Silverbark Ridge
LOCAL AUTHORITY Logan City Council

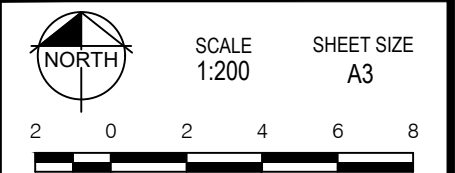
Notes

- Plan areas & dimensions are subject to Survey Plan registration.
- Proposed contours and retaining wall details are compiled from the engineering design provided by Colliers, dated 21/08/2025.
- Depth of fill contours have been provided by Colliers.
- The location of retaining walls shown are indicative only and may not represent the true width of the wall, refer to engineering drawing.
- All fill placement has been compacted under Level 1 supervision in accordance with Australian Standard AS3798-2007 'Guidelines on earthworks for commercial and residential developments'.
- Levels shown are referenced to the Australian Height Datum (AHD).
- This plan was prepared to satisfy Section 11 of the *Land Sales Act 1984*.
- Builders should not build off the design levels shown; a site survey is required.
- These notes are an integral part of this plan.

Drawn: GBF Date: 18/08/2025

Checked: DFF Date: 05/09/2025

| Issue | Description | Date |
|-------|------------------------|----------|
| DRAFT | Draft plans for review | 18/08/25 |
| ORIG | Issue to Client | 05/09/25 |
| | | |
| | | |
| | | |



rps
A TETRA TECH COMPANY

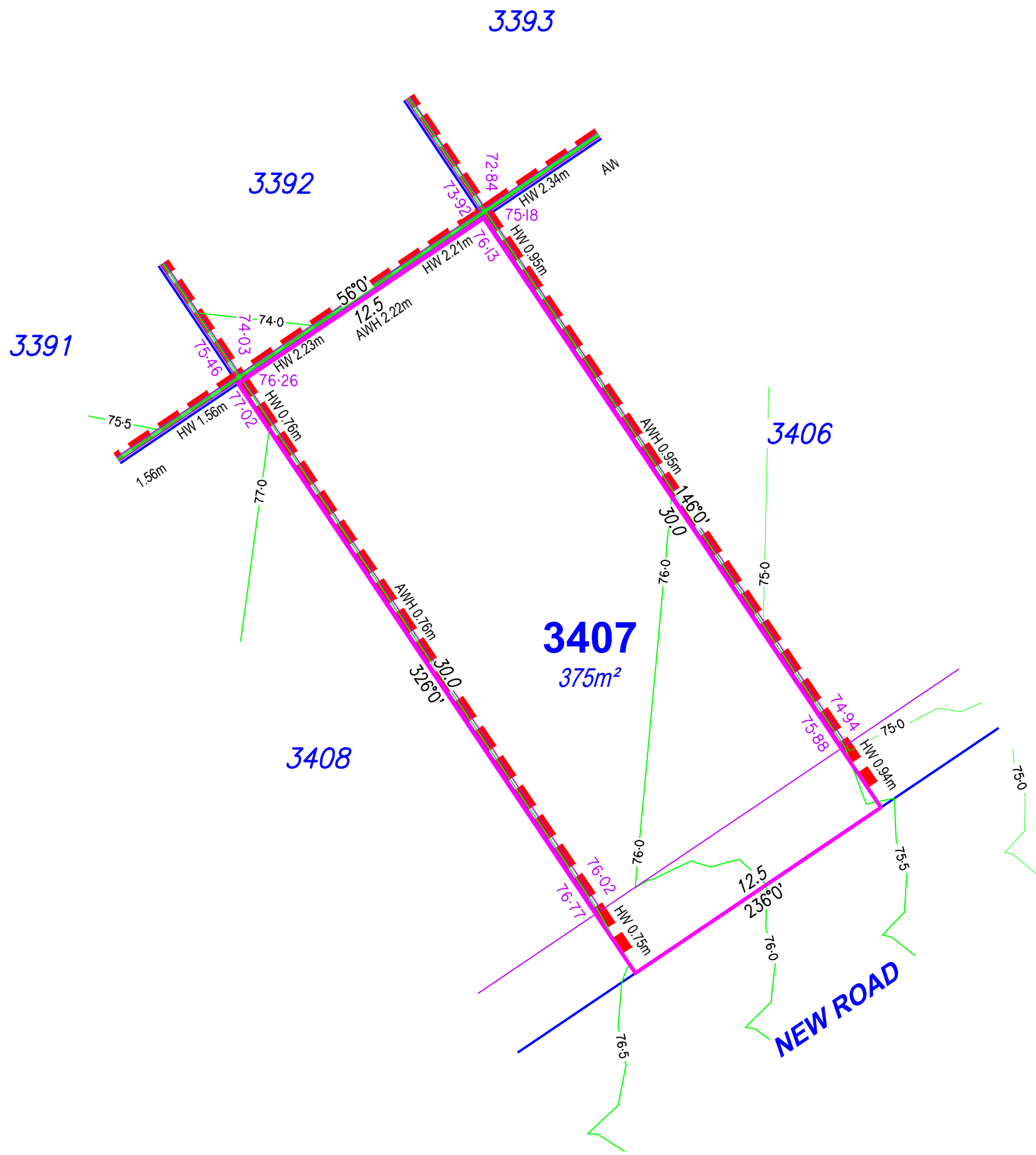
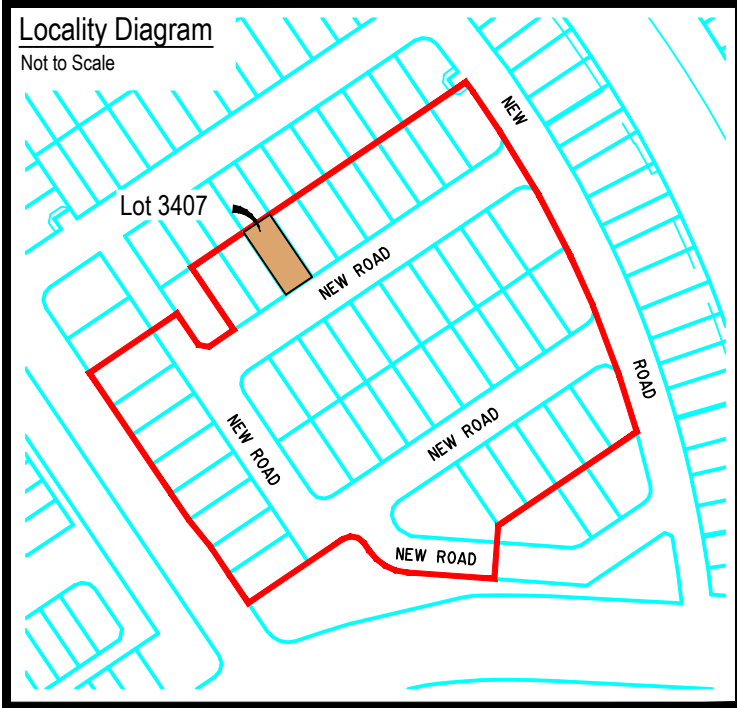
© COPYRIGHT PROTECTS THIS PLAN
Unauthorised reproduction or amendment
not permitted. Please contact the author.

This plan has been prepared by RPS
Australia East Pty Ltd (Cadastral
Surveyor) to satisfy the requirements
of the Land Sales Act 1984.

RPS AAP Consulting Pty Ltd
ACN 117 883 173
ABN 97 117 883 173
Suite A.02, Level 1
114 Brisbane Street
Ipswich Qld 4305
T +61 7 3437 2000
F +61 7 3434 2009
W rpsgroup.com

DWG. TLX370977-005-Stg10D-Dis

| PROJECT | PLAN | AMD. | SHEET |
|-----------|--------|------|--------|
| TLX370977 | 5/3406 | -- | 1 of 1 |



Legend

| | |
|---------------------------|--------------|
| Proposed Earthworks Pad | — — — — — |
| Fill Depth Contour | --- +0.5 --- |
| Proposed Surface Contour | — 23 — |
| Retaining Wall | — — — — — |
| Proposed Surface Level | 48.05 |
| Height of Wall(s) | HW 1.6m |
| Average Height of Wall(s) | AWH 1.4m |
| Proposed Easement | — — — — — |
| Extent of Fill | ■ |

DISCLOSURE PLAN

For Proposed Lot 3407
on SP355572
Flagstone - Stage 10D

CURRENTLY DESCRIBED AS
RPD Lot 911 on SP354743

LOCALITY Silverbark Ridge
LOCAL AUTHORITY Logan City Council

Notes

- Plan areas & dimensions are subject to Survey Plan registration.
- Proposed contours and retaining wall details are compiled from the engineering design provided by Colliers, dated 21/08/2025.
- Depth of fill contours have been provided by Colliers.
- The location of retaining walls shown are indicative only and may not represent the true width of the wall, refer to engineering drawing.
- All fill placement has been compacted under Level 1 supervision in accordance with Australian Standard AS3798-2007 'Guidelines on earthworks for commercial and residential developments'.
- Levels shown are referenced to the Australian Height Datum (AHD).
- This plan was prepared to satisfy Section 11 of the *Land Sales Act 1984*.
- Builders should not build off the design levels shown; a site survey is required.
- These notes are an integral part of this plan.

Drawn: GBF Date: 18/08/2025


Checked: DFF Date: 05/09/2025

| Issue | Description | Date |
|-------|------------------------|----------|
| DRAFT | Draft plans for review | 18/08/25 |
| ORIG | Issue to Client | 05/09/25 |
| | | |
| | | |
| | | |



SCALE
1:200

SHEET SIZE
A3

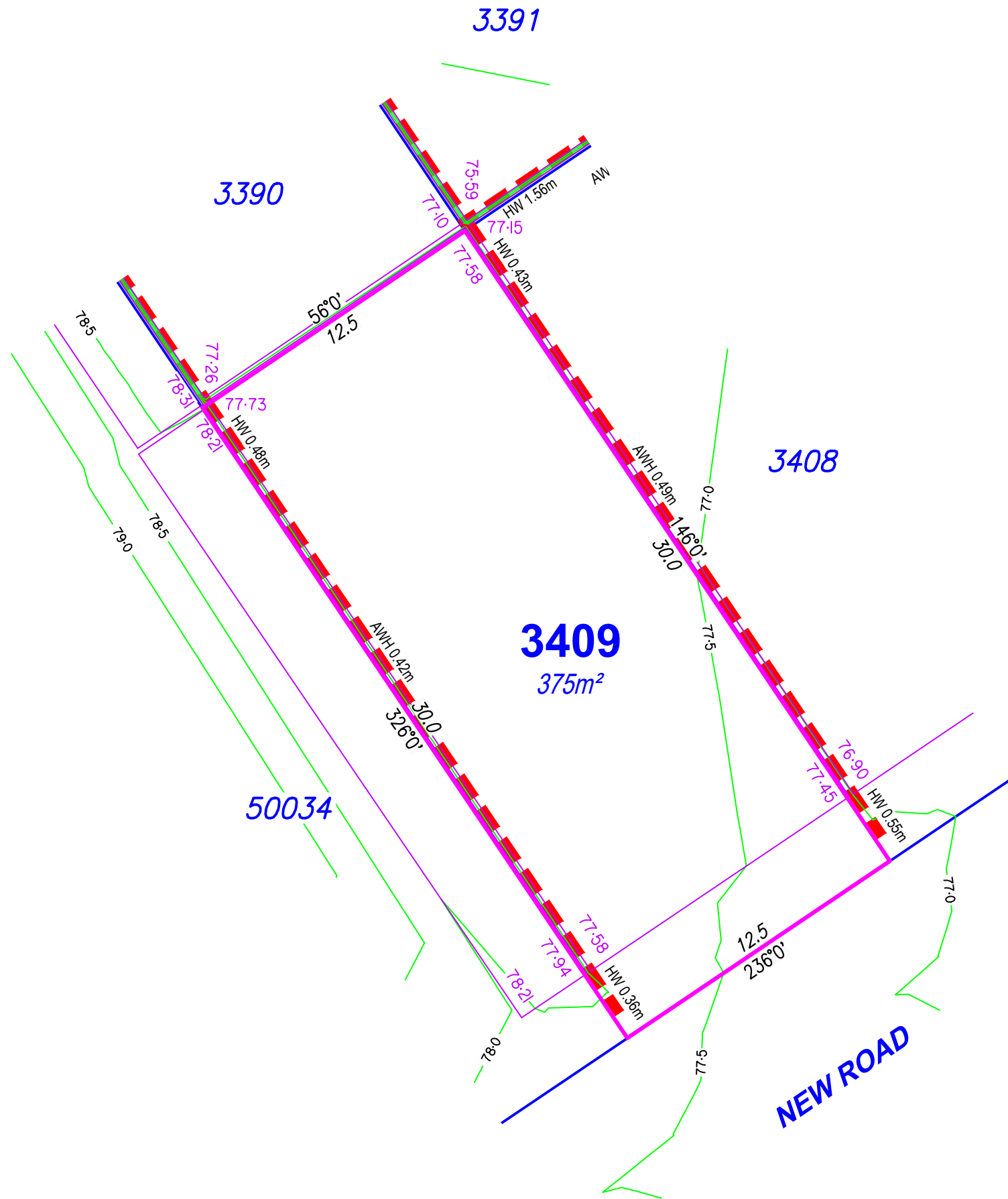
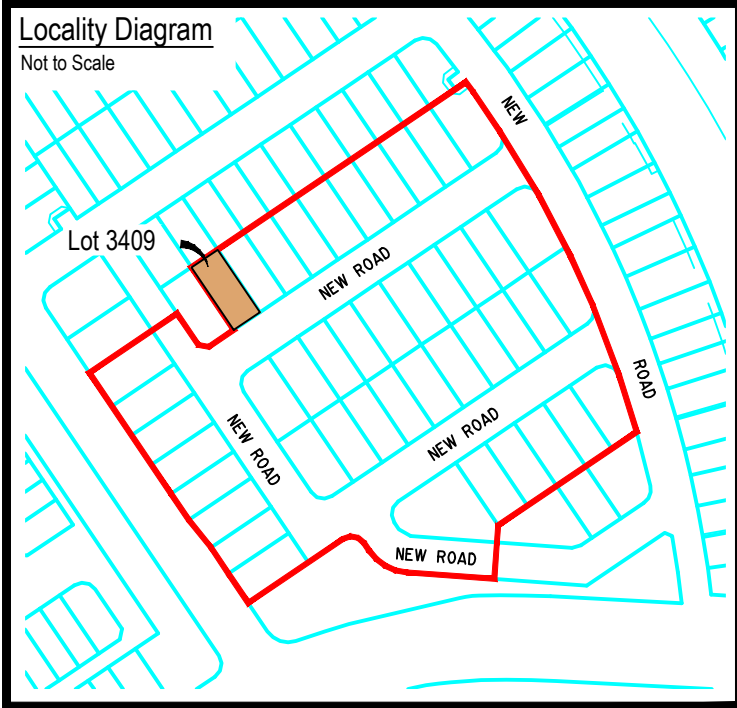


RPS AAP Consulting Pty Ltd
ACN 117 883 173
ABN 97 117 883 173
Suite A.02, Level 1
114 Brisbane Street
Ipswich Qld 4305
T +61 7 3437 2000
F +61 7 3434 2009
W rpsgroup.com

This plan has been prepared by RPS Australia East Pty Ltd (Cadastral Surveyor) to satisfy the requirements of the Land Sales Act 1984.

DWG. TLX370977-005-Stg10D-Dis

| PROJECT | PLAN | AMD. | SHEET |
|-----------|--------|------|--------|
| TLX370977 | 5/3407 | -- | 1 of 1 |



| Legend | |
|---------------------------|----------|
| Proposed Earthworks Pad | |
| Fill Depth Contour | |
| Proposed Surface Contour | |
| Retaining Wall | |
| Proposed Surface Level | |
| Height of Wall(s) | HW 1.6m |
| Average Height of Wall(s) | AWH 1.4m |
| Proposed Easement | |
| Extent of Fill | |

DISCLOSURE PLAN

For Proposed Lot 3409
on SP355572
Flagstone - Stage 10D

CURRENTLY DESCRIBED AS
RPD Lot 911 on SP354743

LOCALITY Silverbark Ridge
LOCAL AUTHORITY Logan City Council

Notes

- Plan areas & dimensions are subject to Survey Plan registration.
- Proposed contours and retaining wall details are compiled from the engineering design provided by Colliers, dated 21/08/2025.
- Depth of fill contours have been provided by Colliers.
- The location of retaining walls shown are indicative only and may not represent the true width of the wall, refer to engineering drawing.
- All fill placement has been compacted under Level 1 supervision in accordance with Australian Standard AS3798-2007 'Guidelines on earthworks for commercial and residential developments'.
- Levels shown are referenced to the Australian Height Datum (AHD).
- This plan was prepared to satisfy Section 11 of the *Land Sales Act 1984*.
- Builders should not build off the design levels shown; a site survey is required.
- These notes are an integral part of this plan.


Drawn: GBF Date: 18/08/2025

Checked: DFF Date: 05/09/2025

| Issue | Description | Date |
|-------|------------------------|----------|
| DRAFT | Draft plans for review | 18/08/25 |
| ORIG | Issue to Client | 05/09/25 |
| | | |
| | | |
| | | |



SCALE 1:200
SHEET SIZE A3



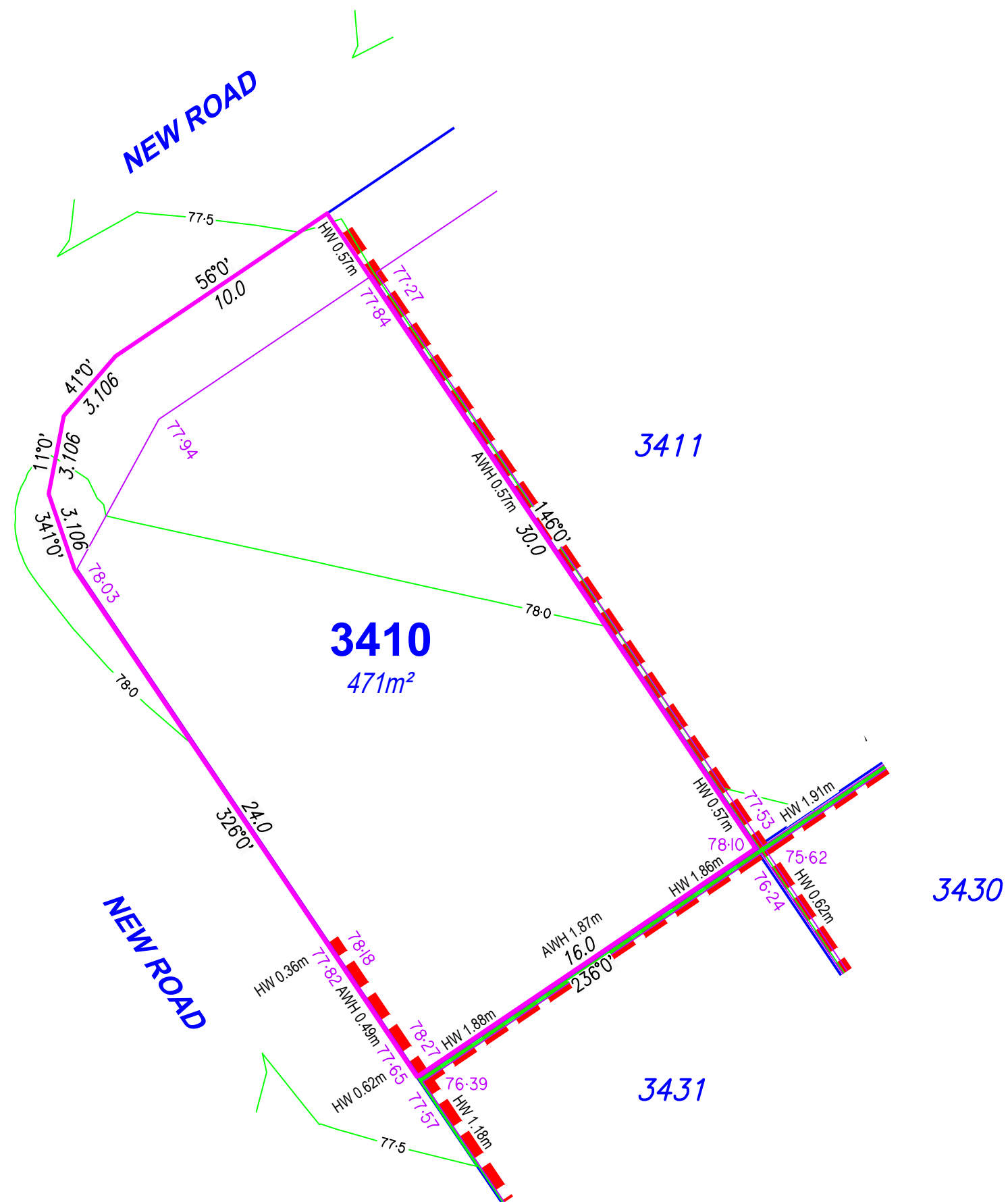
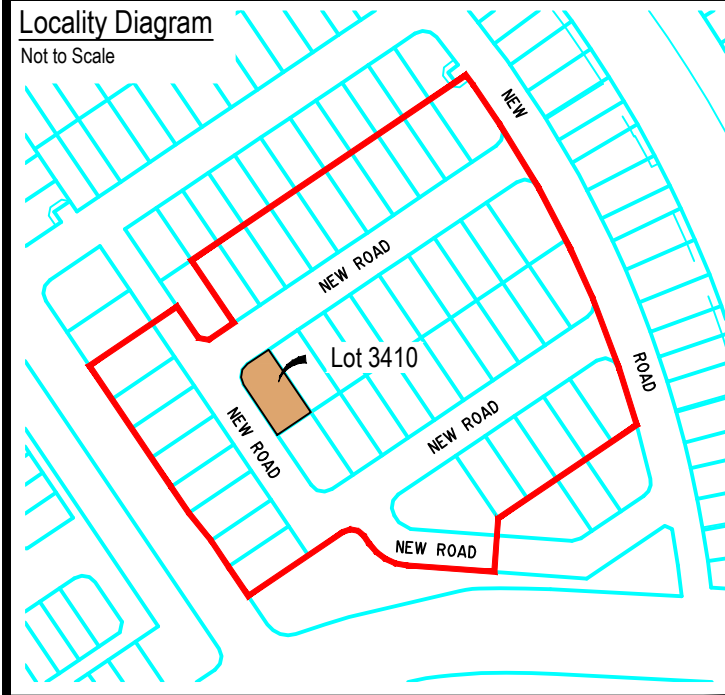
RPS AAP Consulting Pty Ltd
ACN 117 883 173
ABN 97 117 883 173
Suite A.02, Level 1
114 Brisbane Street
Ipswich Qld 4305
T +61 7 3437 2000
F +61 7 3434 2009
W rpsgroup.com

This plan has been prepared by RPS Australia East Pty Ltd (Cadastral Surveyor) to satisfy the requirements of the Land Sales Act 1984.

DWG. TLX370977-005-Stg10D-Dis

| PROJECT | PLAN | AMD. | SHEET |
|-----------|--------|------|--------|
| TLX370977 | 5/3409 | -- | 1 of 1 |

Not to Scale



Proposed Earthworks Pad

Fill Depth Contour

Proposed Surface Contour

Retaining Wall

Proposed Surface Level

Height of Wall(s)

Average Height of Wall(s)

Proposed Easement

Extent of Fill

---+0.5---

23

— 100 —

48.05

HW 1.6m

APPENDIX 1.1

AWH 1.4m

For Proposed Lot 3410
on SP355572
Flagstone - Stage 10D

CURRENTLY DESCRIBED AS
RPD Lot 911 on SP354743

LOCALITY Silverbark Ridge
LOCAL AUTHORITY Logan City Council

Notes

- Plan areas & dimensions are subject to Survey Plan registration.
- Proposed contours and retaining wall details are compiled from the engineering design provided by Colliers, dated 21/08/2025.
- Depth of fill contours have been provided by Colliers.
- The location of retaining walls shown are indicative only and may not represent the true width of the wall, refer to engineering drawing.
- All fill placement has been compacted under Level 1 supervision in accordance with Australian Standard AS3798-2007 'Guidelines on earthworks for commercial and residential developments'.
- Levels shown are referenced to the Australian Height Datum (AHD).
- This plan was prepared to satisfy Section 11 of the *Land Sales Act 1984*.
- Builders should not build off the design levels shown; a site survey is required.
- These notes are an integral part of this plan.

| Drawn: | GBF | Date: | 18/08/2025 |
|----------|------------------------|----------|------------|
| Checked: | DFF | Date: | 05/09/2025 |
| Issue | Description | Date | |
| DRAFT | Draft plans for review | 18/08/25 | |
| ORIG | Issue to Client | 05/09/25 | |
| | | | |
| | | | |
| | | | |



SCALE 1:200 SHEET SIZE A3



RPS AAP Consulting Pty Ltd
ACN 117 883 173
ABN 97 117 883 173
Suite A.02, Level 1
114 Brisbane Street
Ipswich Qld 4305

©COPYRIGHT PROTECTS THIS PLAN
Unauthorised reproduction or amendment
not permitted. Please contact the author.

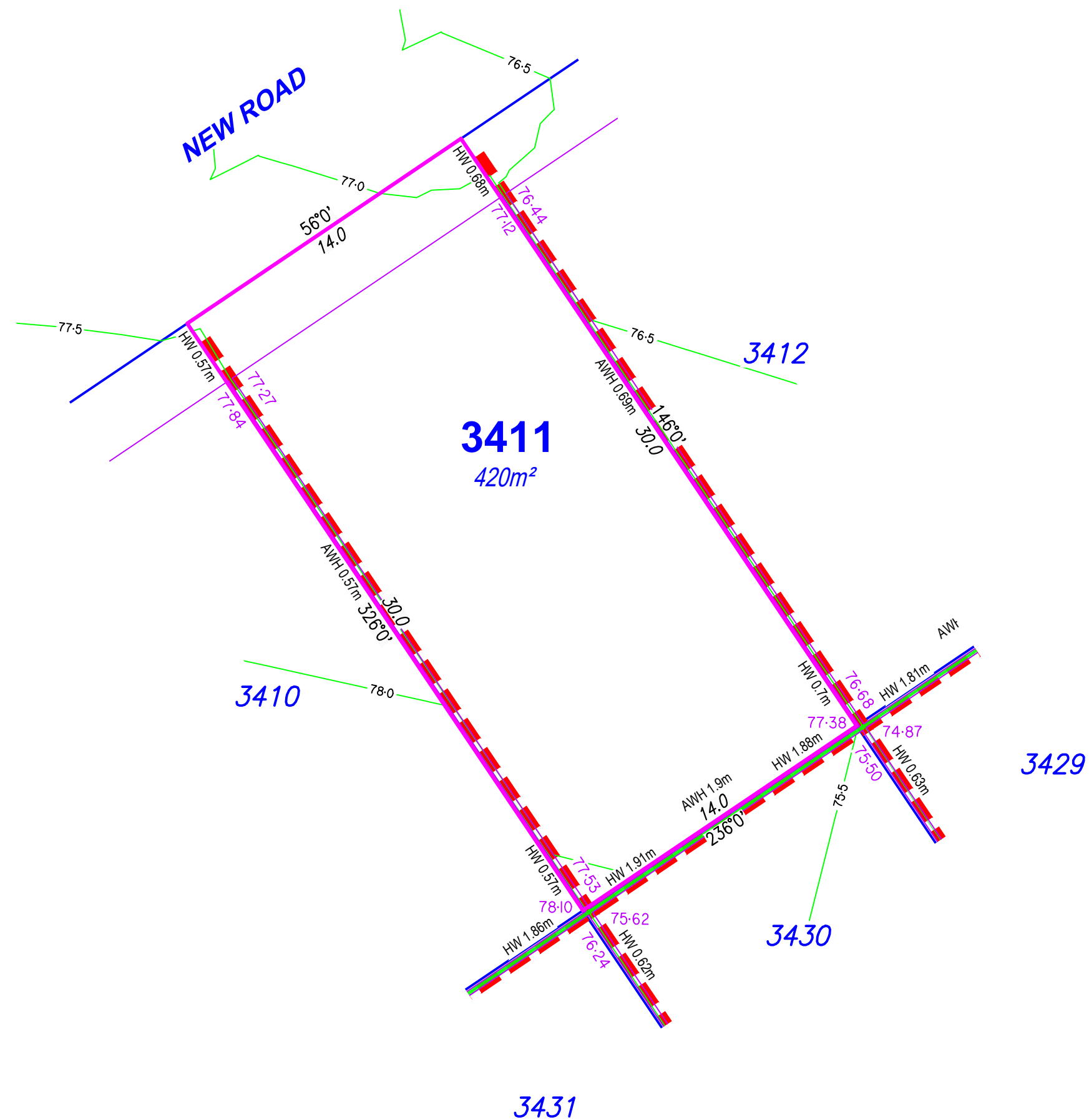
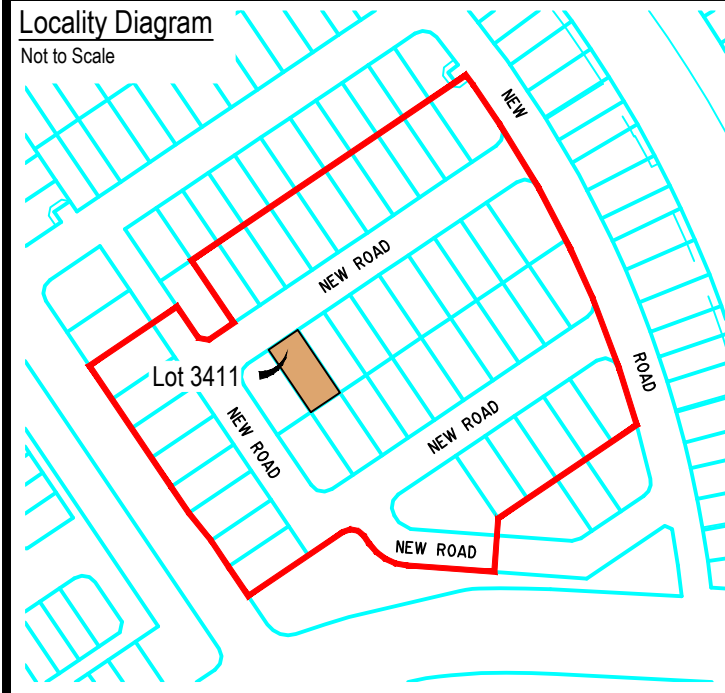
This plan has been prepared by RPS Australia East Pty Ltd (Cadastral Surveyor) to satisfy the requirements of the Land Sales Act 1984.

T+61 7 3437 2000
F+61 7 3434 2009
W rpsgroup.com

DWG. TLX370977-005-Stg10D-Dis

| | | | |
|-----------|--------|------|--------|
| PROJECT | PLAN | AMD. | SHEET |
| TLX370977 | 5/3410 | -- | 1 of 1 |

Not to Scale



Legend

Proposed Earthworks Pad

Fill Depth Contour

Proposed Surface Contour

Retaining Wall

Proposed Surface Level

Height of Wall(s) HW 1.6m

Average Height of Wall(s) AWH 1.4m

Proposed Easement

Extent of Fill

For Proposed Lot 3411
on SP355572
Flagstone - Stage 10D

CURRENTLY DESCRIBED AS
RPD Lot 911 on SP354743

LOCALITY Silverbark Ridge
LOCAL AUTHORITY Logan City Council

Notes

- Plan areas & dimensions are subject to Survey Plan registration.
- Proposed contours and retaining wall details are compiled from the engineering design provided by Colliers, dated 21/08/2025.
- Depth of fill contours have been provided by Colliers.
- The location of retaining walls shown are indicative only and may not represent the true width of the wall, refer to engineering drawing.
- All fill placement has been compacted under Level 1 supervision in accordance with Australian Standard AS3798-2007 'Guidelines on earthworks for commercial and residential developments'.
- Levels shown are referenced to the Australian Height Datum (AHD).
- This plan was prepared to satisfy Section 11 of the *Land Sales Act 1984*.
- Builders should not build off the design levels shown; a site survey is required.
- These notes are an integral part of this plan.


| | |
|------------|------------------|
| Drawn: GBF | Date: 18/08/2025 |
|------------|------------------|

| | |
|--------------|------------------|
| Checked: DFF | Date: 05/09/2025 |
|--------------|------------------|

| Issue | Description | Date |
|-------|------------------------|----------|
| DRAFT | Draft plans for review | 18/08/25 |
| ORIG | Issue to Client | 05/09/25 |
| | | |
| | | |
| | | |



SCALE 1:200 SHEET SIZE A3



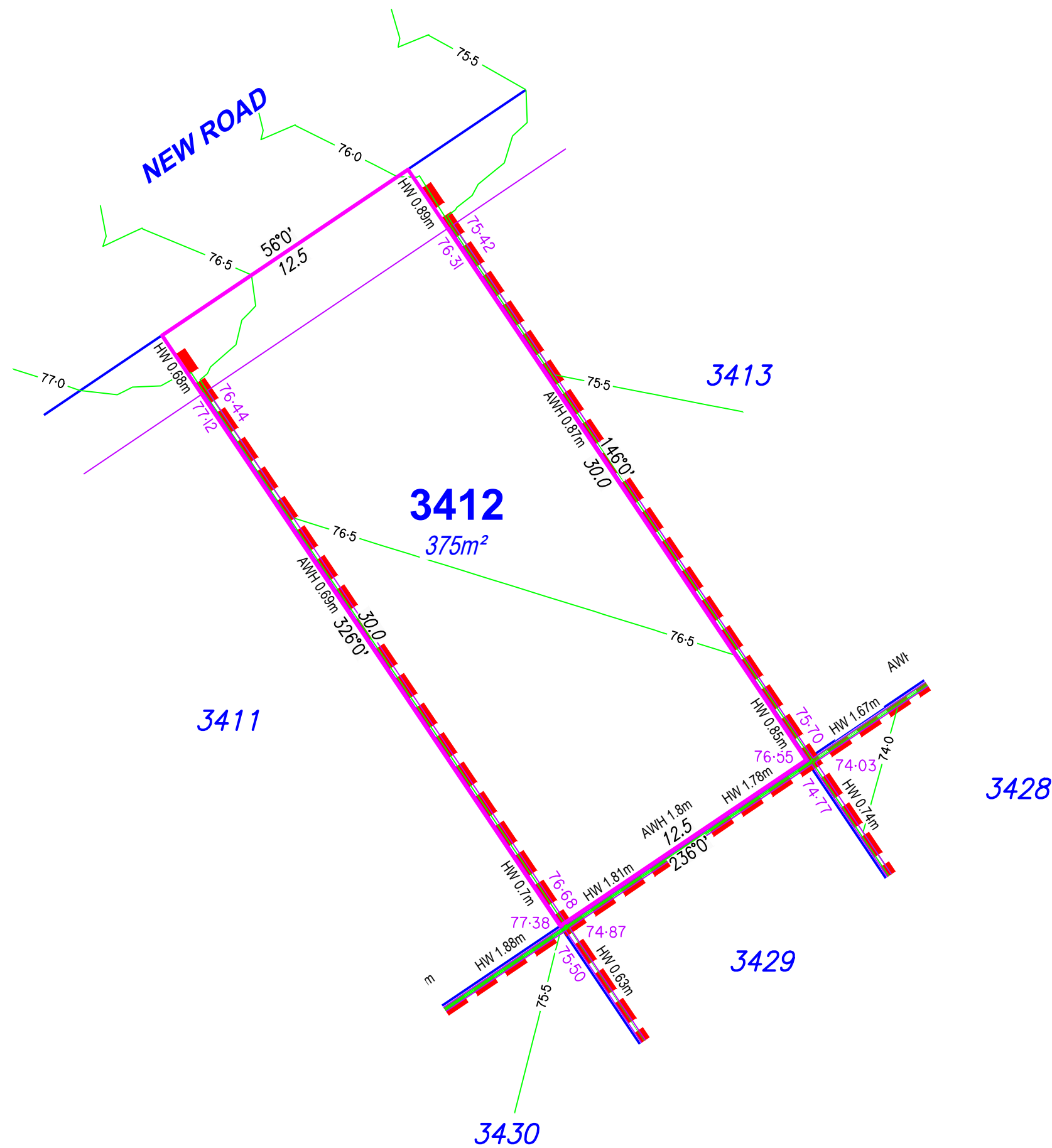
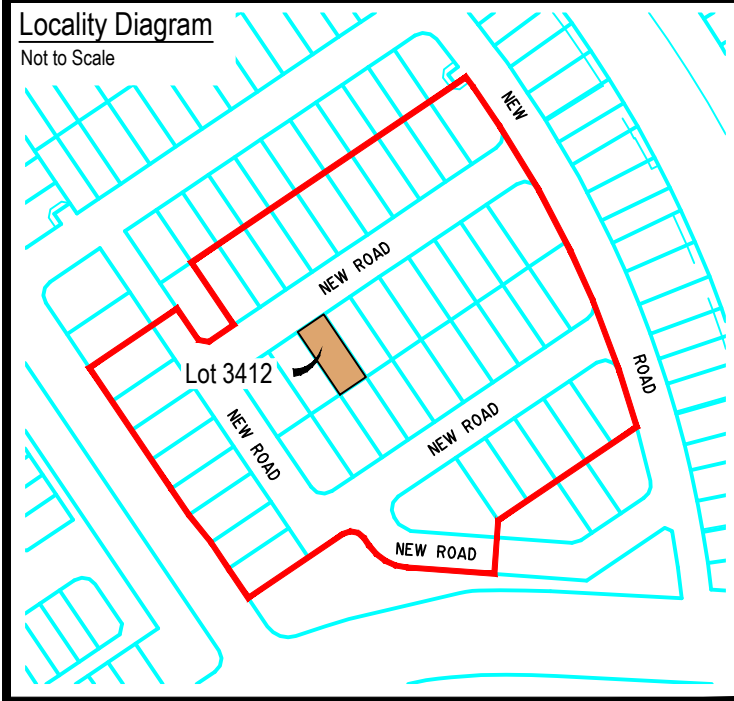
RPS AAP Consulting Pty Ltd
ACN 117 883 173
ABN 97 117 883 173
Suite A.02, Level 1
114 Brisbane Street
Ipswich Qld 4305

©COPYRIGHT PROTECTS THIS PLAN
Unauthorised reproduction or amendment
not permitted. Please contact the author

This plan has been prepared by RPS Australia East Pty Ltd (Cadastral Surveyor) to satisfy the requirements of the Land Sales Act 1984.

DWG. TLX370977-005-Stg10D-Dis

| | | | |
|-----------|--------|------|--------|
| PROJECT | PLAN | AMD. | SHEET |
| TLX370977 | 5/3411 | -- | 1 of 1 |



| Legend | |
|---------------------------|----------|
| Proposed Earthworks Pad | |
| Fill Depth Contour | |
| Proposed Surface Contour | |
| Retaining Wall | |
| Proposed Surface Level | |
| Height of Wall(s) | HW 1.6m |
| Average Height of Wall(s) | AWH 1.4m |
| Proposed Easement | |
| Extent of Fill | |

DISCLOSURE PLAN

For Proposed Lot 3412
on SP355572
Flagstone - Stage 10D

CURRENTLY DESCRIBED AS
RPD Lot 911 on SP354743

LOCALITY Silverbark Ridge
LOCAL AUTHORITY Logan City Council

Notes

- Plan areas & dimensions are subject to Survey Plan registration.
- Proposed contours and retaining wall details are compiled from the engineering design provided by Colliers, dated 21/08/2025.
- Depth of fill contours have been provided by Colliers.
- The location of retaining walls shown are indicative only and may not represent the true width of the wall, refer to engineering drawing.
- All fill placement has been compacted under Level 1 supervision in accordance with Australian Standard AS3798-2007 'Guidelines on earthworks for commercial and residential developments'.
- Levels shown are referenced to the Australian Height Datum (AHD).
- This plan was prepared to satisfy Section 11 of the *Land Sales Act 1984*.
- Builders should not build off the design levels shown; a site survey is required.
- These notes are an integral part of this plan.

Drawn: GBF Date: 18/08/2025

Checked: DFF Date: 05/09/2025

| Issue | Description | Date |
|-------|------------------------|----------|
| DRAFT | Draft plans for review | 18/08/25 |
| ORIG | Issue to Client | 05/09/25 |
| | | |
| | | |
| | | |



SCALE 1:200
SHEET SIZE A3



RPS AAP Consulting Pty Ltd
ACN 117 883 173
ABN 97 117 883 173
Suite A.02, Level 1
114 Brisbane Street
Ipswich Qld 4305

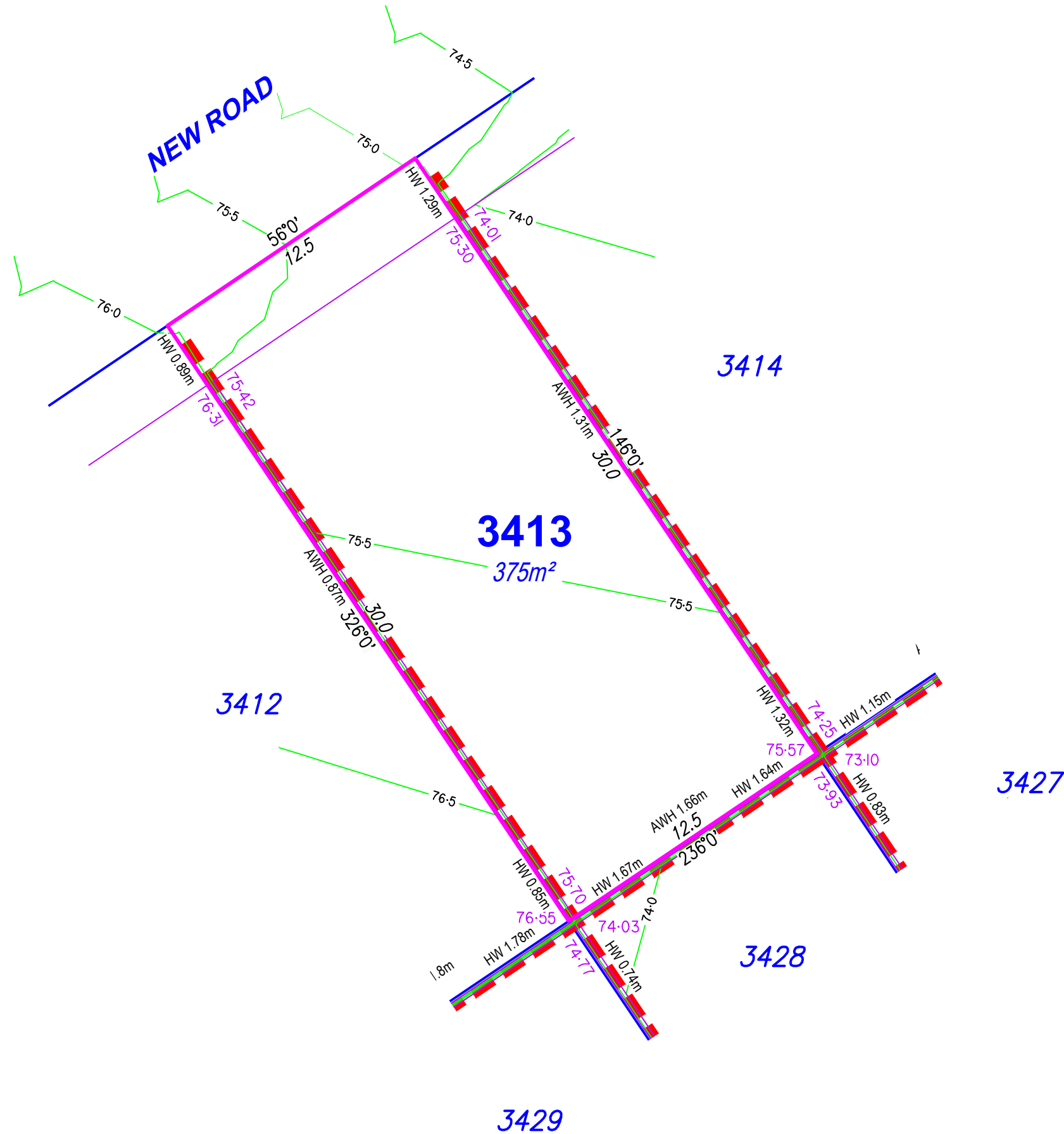
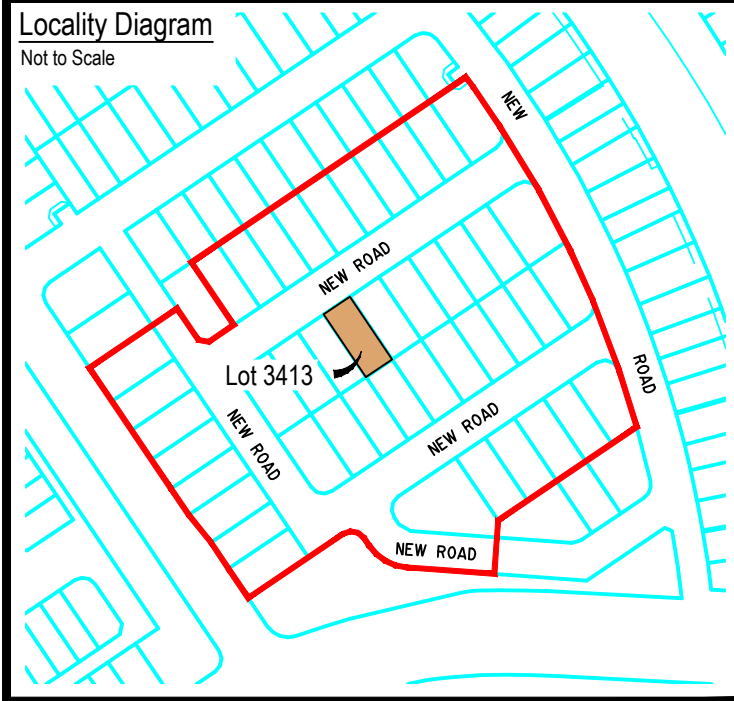
© COPYRIGHT PROTECTS THIS PLAN
Unauthorised reproduction or amendment
not permitted. Please contact the author.

This plan has been prepared by RPS
Australia East Pty Ltd (Cadastral
Surveyor) to satisfy the requirements
of the Land Sales Act 1984.

T +61 7 3437 2000
F +61 7 3434 2009
W rpsgroup.com

DWG. TLX370977-005-Stg10D-Dis

| PROJECT | PLAN | AMD. | SHEET |
|-----------|--------|------|--------|
| TLX370977 | 5/3412 | -- | 1 of 1 |



| Legend | |
|---------------------------|----------|
| Proposed Earthworks Pad | |
| Fill Depth Contour | |
| Proposed Surface Contour | |
| Retaining Wall | |
| Proposed Surface Level | |
| Height of Wall(s) | HW 1.6m |
| Average Height of Wall(s) | AWH 1.4m |
| Proposed Easement | |
| Extent of Fill | |

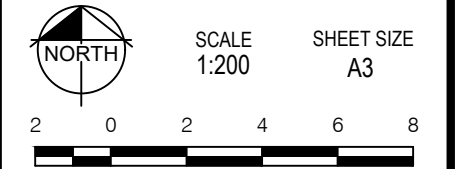
DISCLOSURE PLAN
For Proposed Lot 3413
on SP355572
Flagstone - Stage 10D

CURRENTLY DESCRIBED AS
RPD Lot 911 on SP354743

LOCALITY Silverbark Ridge
LOCAL AUTHORITY Logan City Council

- Notes
- Plan areas & dimensions are subject to Survey Plan registration.
 - Proposed contours and retaining wall details are compiled from the engineering design provided by Colliers, dated 21/08/2025.
 - Depth of fill contours have been provided by Colliers.
 - The location of retaining walls shown are indicative only and may not represent the true width of the wall, refer to engineering drawing.
 - All fill placement has been compacted under Level 1 supervision in accordance with Australian Standard AS3798-2007 'Guidelines on earthworks for commercial and residential developments'.
 - Levels shown are referenced to the Australian Height Datum (AHD).
 - This plan was prepared to satisfy Section 11 of the *Land Sales Act 1984*.
 - Builders should not build off the design levels shown; a site survey is required.
 - These notes are an integral part of this plan.

| Drawn: | GBF | Date: | 18/08/2025 |
|----------|------------------------|----------|------------|
| Checked: | DFF | Date: | 05/09/2025 |
| Issue | Description | Date | |
| DRAFT | Draft plans for review | 18/08/25 | |
| ORIG | Issue to Client | 05/09/25 | |
| | | | |
| | | | |



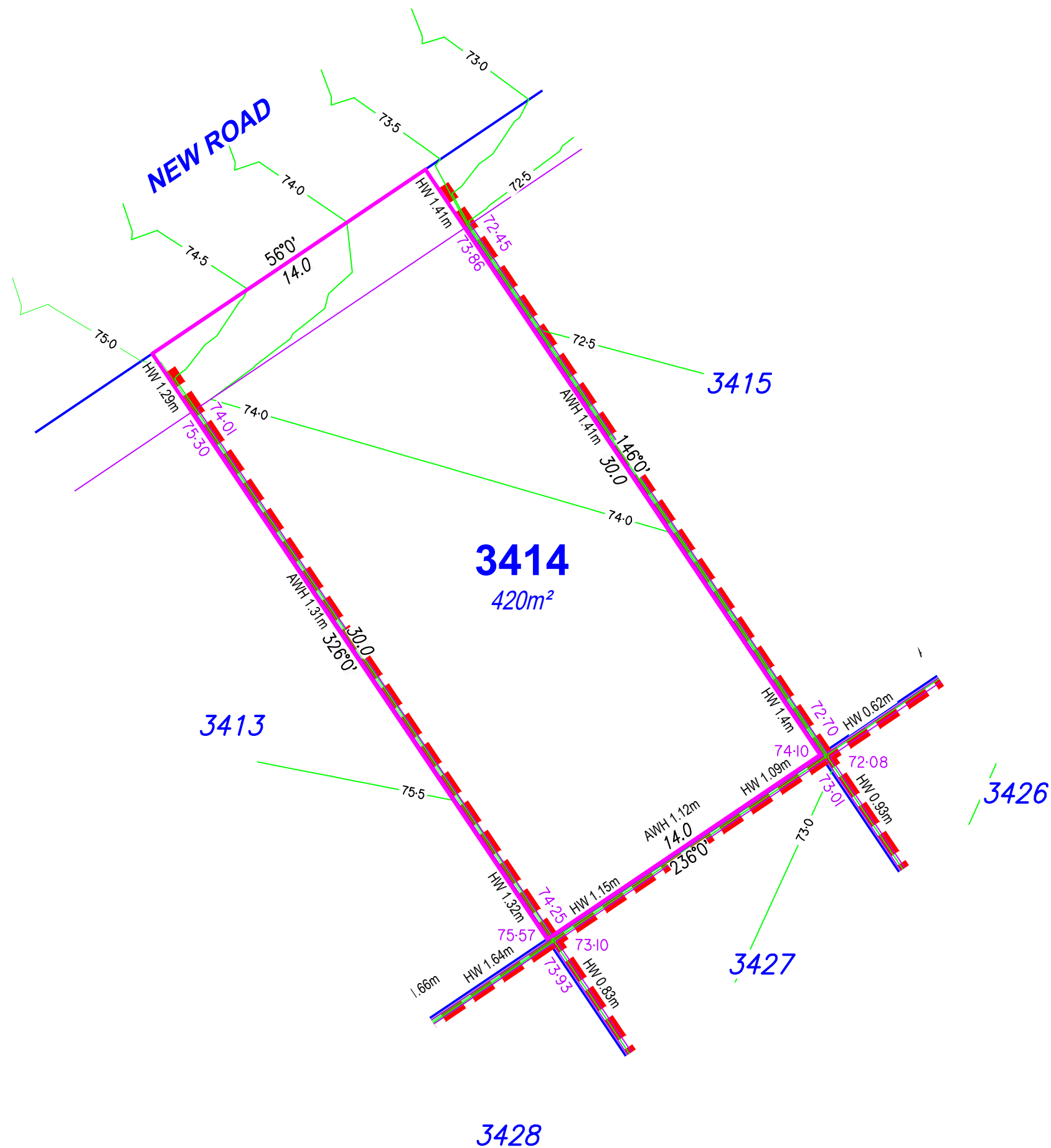
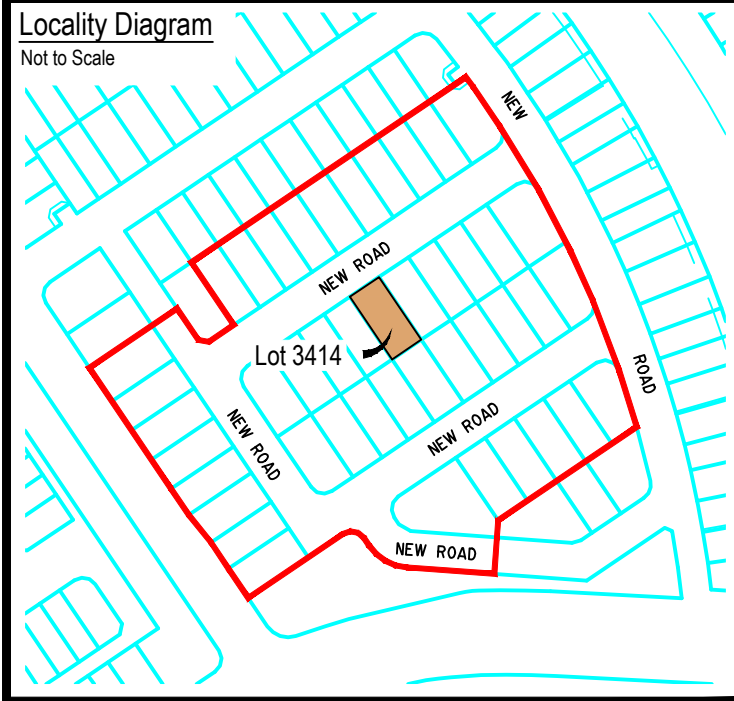
RPS
A TETRA TECH COMPANY

RPS AAP Consulting Pty Ltd
ACN 117 883 173
ABN 97 117 883 173
Suite A.02, Level 1
114 Brisbane Street
Ipswich Qld 4305
T +61 7 3437 2000
F +61 7 3434 2009
W rpsgroup.com

© COPYRIGHT PROTECTS THIS PLAN
Unauthorised reproduction or amendment
not permitted. Please contact the author.

This plan has been prepared by RPS
Australia East Pty Ltd (Cadastral
Surveyor) to satisfy the requirements
of the Land Sales Act 1984.

| | | | |
|-------------------------------|--------|------|--------|
| DWG. TLX370977-005-Stg10D-Dis | | | |
| PROJECT | PLAN | AMD. | SHEET |
| TLX370977 | 5/3413 | -- | 1 of 1 |



| Legend | |
|---------------------------|--------------|
| Proposed Earthworks Pad | — |
| Fill Depth Contour | --- +0.5 --- |
| Proposed Surface Contour | — 23 — |
| Retaining Wall | — — |
| Proposed Surface Level | — 48.05 — |
| Height of Wall(s) | HW 1.6m |
| Average Height of Wall(s) | AWH 1.4m |
| Proposed Easement | — — |
| Extent of Fill | — — |

DISCLOSURE PLAN

For Proposed Lot 3414
on SP355572
Flagstone - Stage 10D

CURRENTLY DESCRIBED AS
RPD Lot 911 on SP354743

LOCALITY Silverbark Ridge
LOCAL AUTHORITY Logan City Council

Notes

- Plan areas & dimensions are subject to Survey Plan registration.
- Proposed contours and retaining wall details are compiled from the engineering design provided by Colliers, dated 21/08/2025.
- Depth of fill contours have been provided by Colliers.
- The location of retaining walls shown are indicative only and may not represent the true width of the wall, refer to engineering drawing.
- All fill placement has been compacted under Level 1 supervision in accordance with Australian Standard AS3798-2007 'Guidelines on earthworks for commercial and residential developments'.
- Levels shown are referenced to the Australian Height Datum (AHD).
- This plan was prepared to satisfy Section 11 of the *Land Sales Act 1984*.
- Builders should not build off the design levels shown; a site survey is required.
- These notes are an integral part of this plan.


Drawn: GBF Date: 18/08/2025

Checked: DFF Date: 05/09/2025

| Issue | Description | Date |
|-------|------------------------|----------|
| DRAFT | Draft plans for review | 18/08/25 |
| ORIG | Issue to Client | 05/09/25 |
| | | |
| | | |
| | | |



SCALE 1:200 SHEET SIZE A3



RPS AAP Consulting Pty Ltd
ACN 117 883 173
ABN 97 117 883 173
Suite A.02, Level 1
114 Brisbane Street
Ipswich Qld 4305

©COPYRIGHT PROTECTS THIS PLAN
Unauthorised reproduction or amendment
not permitted. Please contact the author.

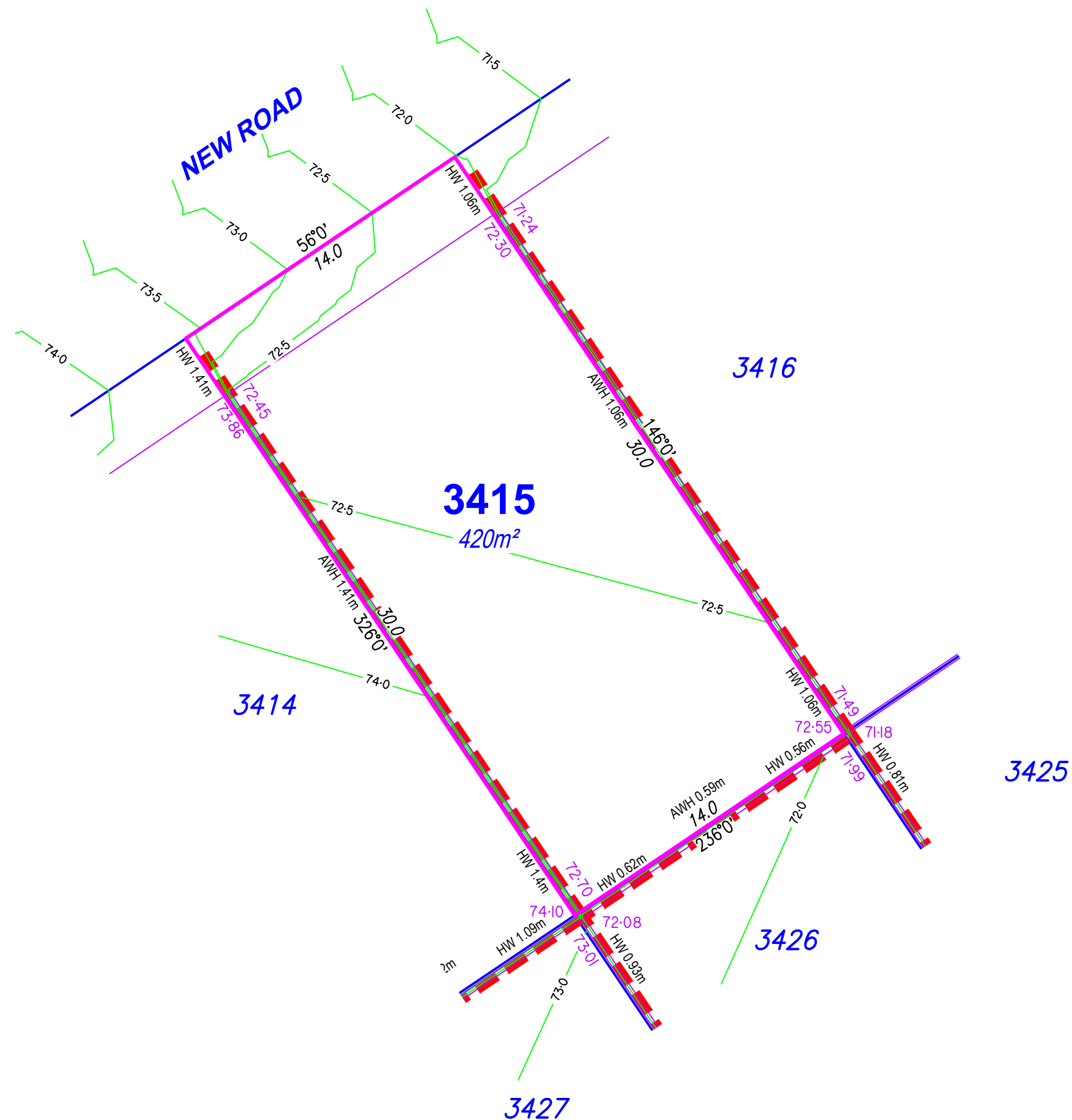
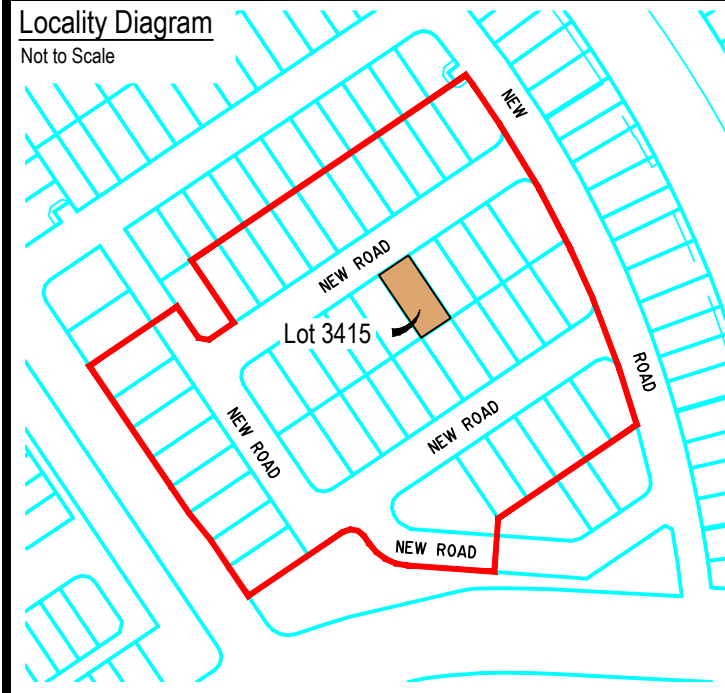
This plan has been prepared by RPS
Australia East Pty Ltd (Cadastral
Surveyor) to satisfy the requirements
of the Land Sales Act 1984.

T +61 7 3437 2000
F +61 7 3434 2009
W rpsgroup.com

DWG. TLX370977-005-Stg10D-Dis

| PROJECT | PLAN | AMD. | SHEET |
|-----------|--------|------|--------|
| TLX370977 | 5/3414 | -- | 1 of 1 |

Not to Scale



Legend

Proposed Earthworks Pad

Fill Depth Contour

Proposed Surface Contour

Retaining Wall

Proposed Surface Level

Height of Wall(s)

HW 1.6m

Average Height of Wall(s)

AWH 1.4m

Proposed Easement

Extent of Fill

For Proposed Lot 3415
on SP355572
Flagstone - Stage 10D

CURRENTLY DESCRIBED AS
RPD Lot 911 on SP354743

LOCALITY Silverbark Ridge
LOCAL AUTHORITY Logan City Council

Notes

- Plan areas & dimensions are subject to Survey Plan registration.
- Proposed contours and retaining wall details are compiled from the engineering design provided by Colliers, dated 21/08/2025.
- Depth of fill contours have been provided by Colliers.
- The location of retaining walls shown are indicative only and may not represent the true width of the wall, refer to engineering drawing.
- All fill placement has been compacted under Level 1 supervision in accordance with Australian Standard AS3798-2007 'Guidelines on earthworks for commercial and residential developments'.
- Levels shown are referenced to the Australian Height Datum (AHD).
- This plan was prepared to satisfy Section 11 of the *Land Sales Act 1984*.
- Builders should not build off the design levels shown; a site survey is required.
- These notes are an integral part of this plan.

| | |
|------------|------------------|
| Drawn: GBF | Date: 18/08/2025 |
|------------|------------------|

| | |
|--------------|------------------|
| Checked: DFF | Date: 05/09/2025 |
|--------------|------------------|

| Issue | Description | Date |
|-------|------------------------|----------|
| DRAFT | Draft plans for review | 18/08/25 |
| ORIG | Issue to Client | 05/09/25 |
| | | |
| | | |
| | | |



SCALE
1:200

SCALE 1:200 SHEET SIZE A3



RPS AAP Consulting Pty Ltd
ACN 117 883 173
ABN 97 117 883 173
Suite A.02, Level 1
114 Brisbane Street
Ipswich Qld 4305

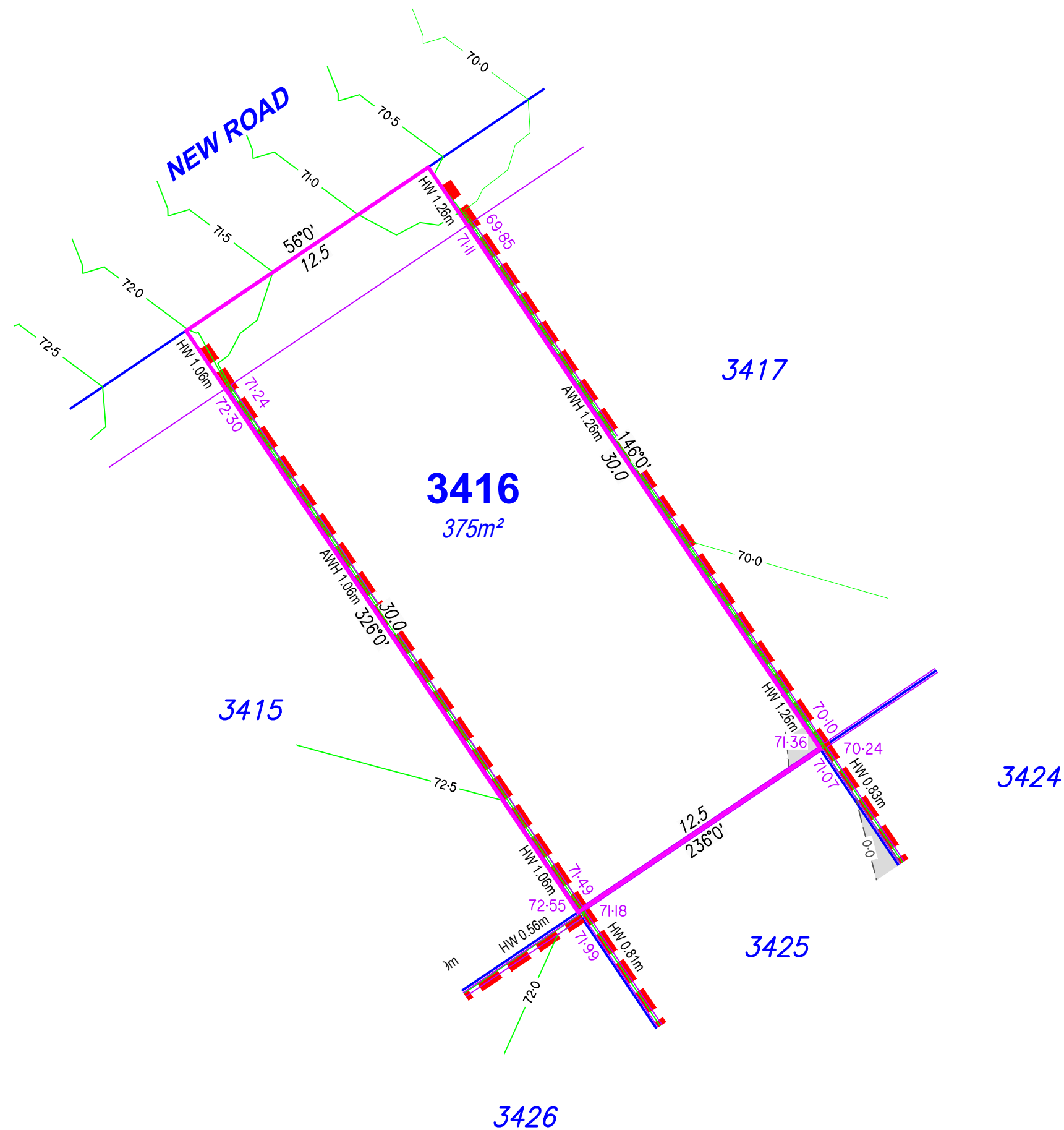
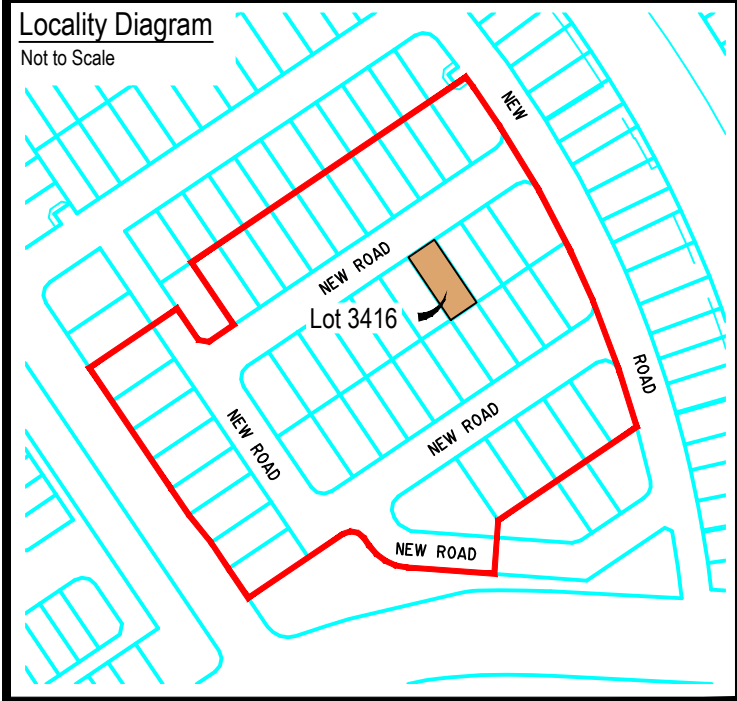
©COPYRIGHT PROTECTS THIS PLAN
Unauthorised reproduction or amendment
not permitted. Please contact the author.

This plan has been prepared by RPS Australia East Pty Ltd (Cadastral Surveyor) to satisfy the requirements of the Land Sales Act 1984.

T+61 7 3437 2000
F+61 7 3434 2009
W rpsgroup.com

DWG. TLX370977-005-Stg10D-Dis

| | | | |
|-----------|--------|------|--------|
| PROJECT | PLAN | AMD. | SHEET |
| TLX370977 | 5/3415 | -- | 1 of 1 |



| Legend | |
|---------------------------|----------|
| Proposed Earthworks Pad | |
| Fill Depth Contour | |
| Proposed Surface Contour | |
| Retaining Wall | |
| Proposed Surface Level | |
| Height of Wall(s) | HW 1.6m |
| Average Height of Wall(s) | AWH 1.4m |
| Proposed Easement | |
| Extent of Fill | |

DISCLOSURE PLAN

For Proposed Lot 3416
on SP355572
Flagstone - Stage 10D

CURRENTLY DESCRIBED AS
RPD Lot 911 on SP354743

LOCALITY Silverbark Ridge
LOCAL AUTHORITY Logan City Council

Notes

- Plan areas & dimensions are subject to Survey Plan registration.
- Proposed contours and retaining wall details are compiled from the engineering design provided by Colliers, dated 21/08/2025.
- Depth of fill contours have been provided by Colliers.
- The location of retaining walls shown are indicative only and may not represent the true width of the wall, refer to engineering drawing.
- All fill placement has been compacted under Level 1 supervision in accordance with Australian Standard AS3798-2007 'Guidelines on earthworks for commercial and residential developments'.
- Levels shown are referenced to the Australian Height Datum (AHD).
- This plan was prepared to satisfy Section 11 of the *Land Sales Act 1984*.
- Builders should not build off the design levels shown; a site survey is required.
- These notes are an integral part of this plan.


Drawn: GBF Date: 18/08/2025

Checked: DFF Date: 05/09/2025

| Issue | Description | Date |
|-------|------------------------|----------|
| DRAFT | Draft plans for review | 18/08/25 |
| ORIG | Issue to Client | 05/09/25 |
| | | |
| | | |
| | | |



SCALE 1:200 SHEET SIZE A3



RPS AAP Consulting Pty Ltd
ACN 117 883 173
ABN 97 117 883 173
Suite A.02, Level 1
114 Brisbane Street
Ipswich Qld 4305

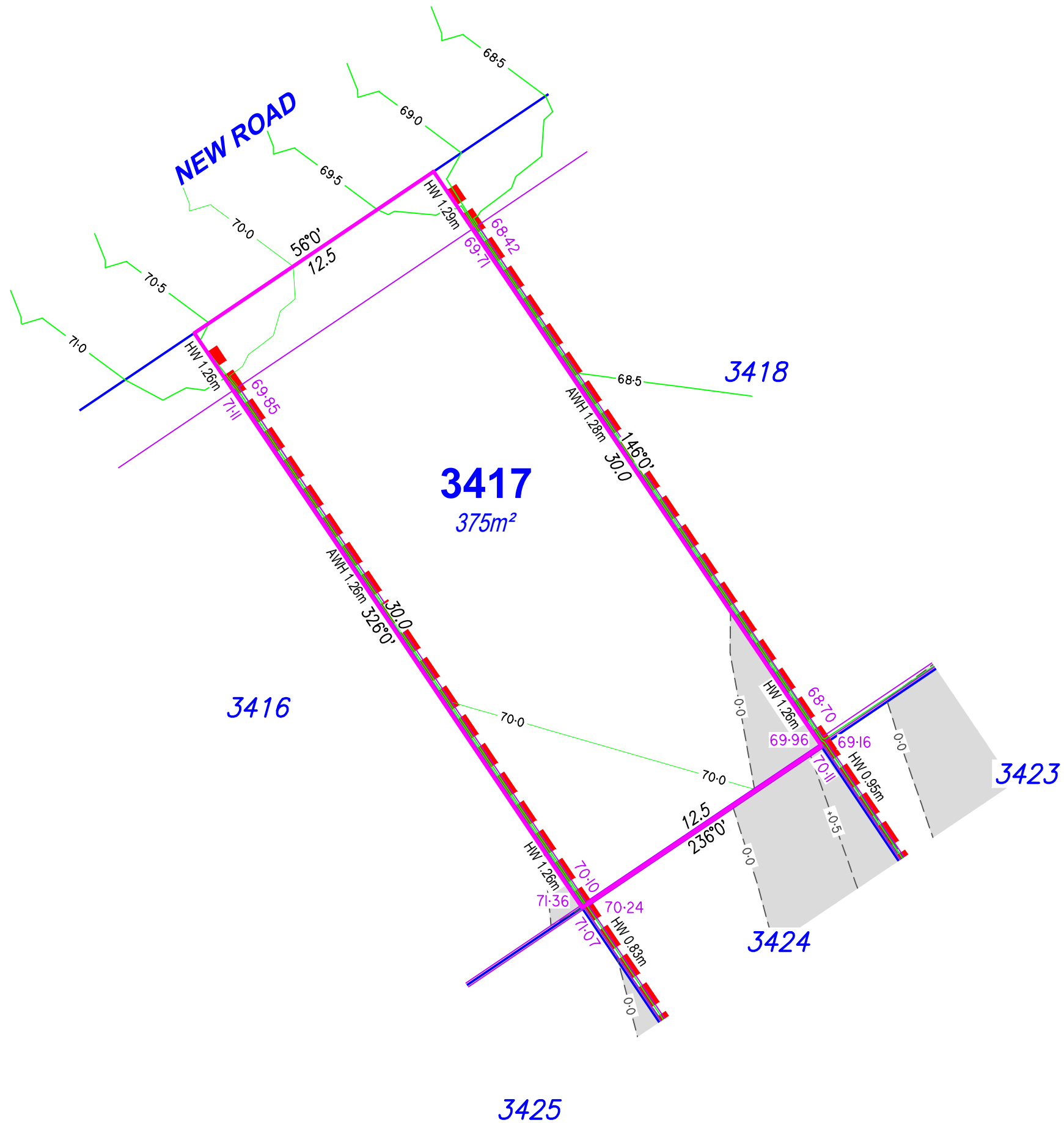
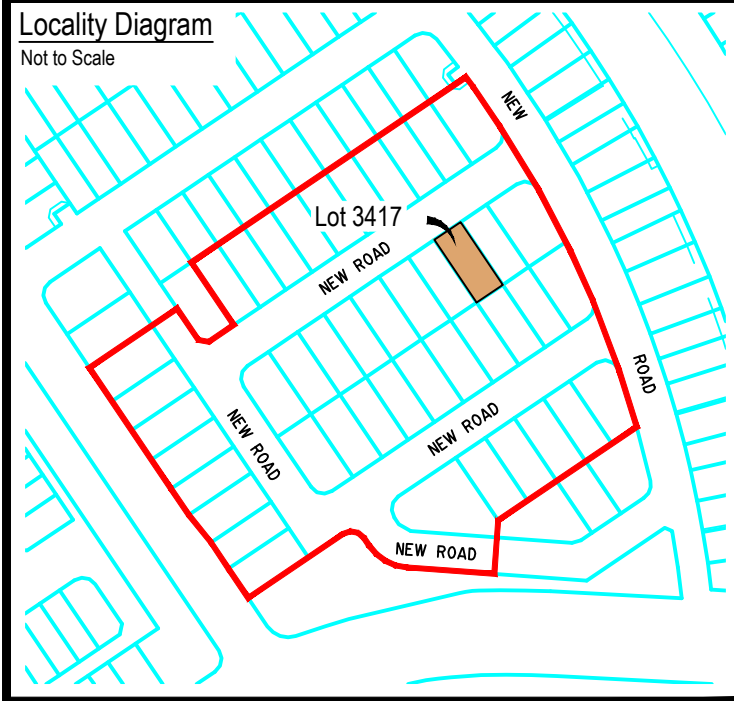
©COPYRIGHT PROTECTS THIS PLAN
Unauthorised reproduction or amendment
not permitted. Please contact the author.

This plan has been prepared by RPS
Australia East Pty Ltd (Cadastral
Surveyor) to satisfy the requirements
of the Land Sales Act 1984.

T +61 7 3437 2000
F +61 7 3434 2009
W rpsgroup.com

DWG. TLX370977-005-Stg10D-Dis

| PROJECT | PLAN | AMD. | SHEET |
|-----------|--------|------|--------|
| TLX370977 | 5/3416 | -- | 1 of 1 |



| Legend | |
|---------------------------|----------|
| Proposed Earthworks Pad | |
| Fill Depth Contour | |
| Proposed Surface Contour | |
| Retaining Wall | |
| Proposed Surface Level | |
| Height of Wall(s) | HW 1.6m |
| Average Height of Wall(s) | AWH 1.4m |
| Proposed Easement | |
| Extent of Fill | |

DISCLOSURE PLAN

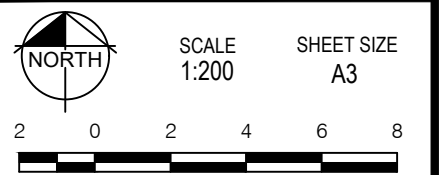
For Proposed Lot 3417
on SP355572
Flagstone - Stage 10D

CURRENTLY DESCRIBED AS
RPD Lot 911 on SP354743

LOCALITY Silverbark Ridge
LOCAL AUTHORITY Logan City Council

- Notes
- Plan areas & dimensions are subject to Survey Plan registration.
 - Proposed contours and retaining wall details are compiled from the engineering design provided by Colliers, dated 21/08/2025.
 - Depth of fill contours have been provided by Colliers.
 - The location of retaining walls shown are indicative only and may not represent the true width of the wall, refer to engineering drawing.
 - All fill placement has been compacted under Level 1 supervision in accordance with Australian Standard AS3798-2007 'Guidelines on earthworks for commercial and residential developments'.
 - Levels shown are referenced to the Australian Height Datum (AHD).
 - This plan was prepared to satisfy Section 11 of the *Land Sales Act 1984*.
 - Builders should not build off the design levels shown; a site survey is required.
 - These notes are an integral part of this plan.

| Drawn: | GBF | Date: | 18/08/2025 |
|----------|------------------------|----------|------------|
| Checked: | DFF | Date: | 05/09/2025 |
| Issue | Description | Date | |
| DRAFT | Draft plans for review | 18/08/25 | |
| ORIG | Issue to Client | 05/09/25 | |
| | | | |
| | | | |
| | | | |



rps
A TETRA TECH COMPANY

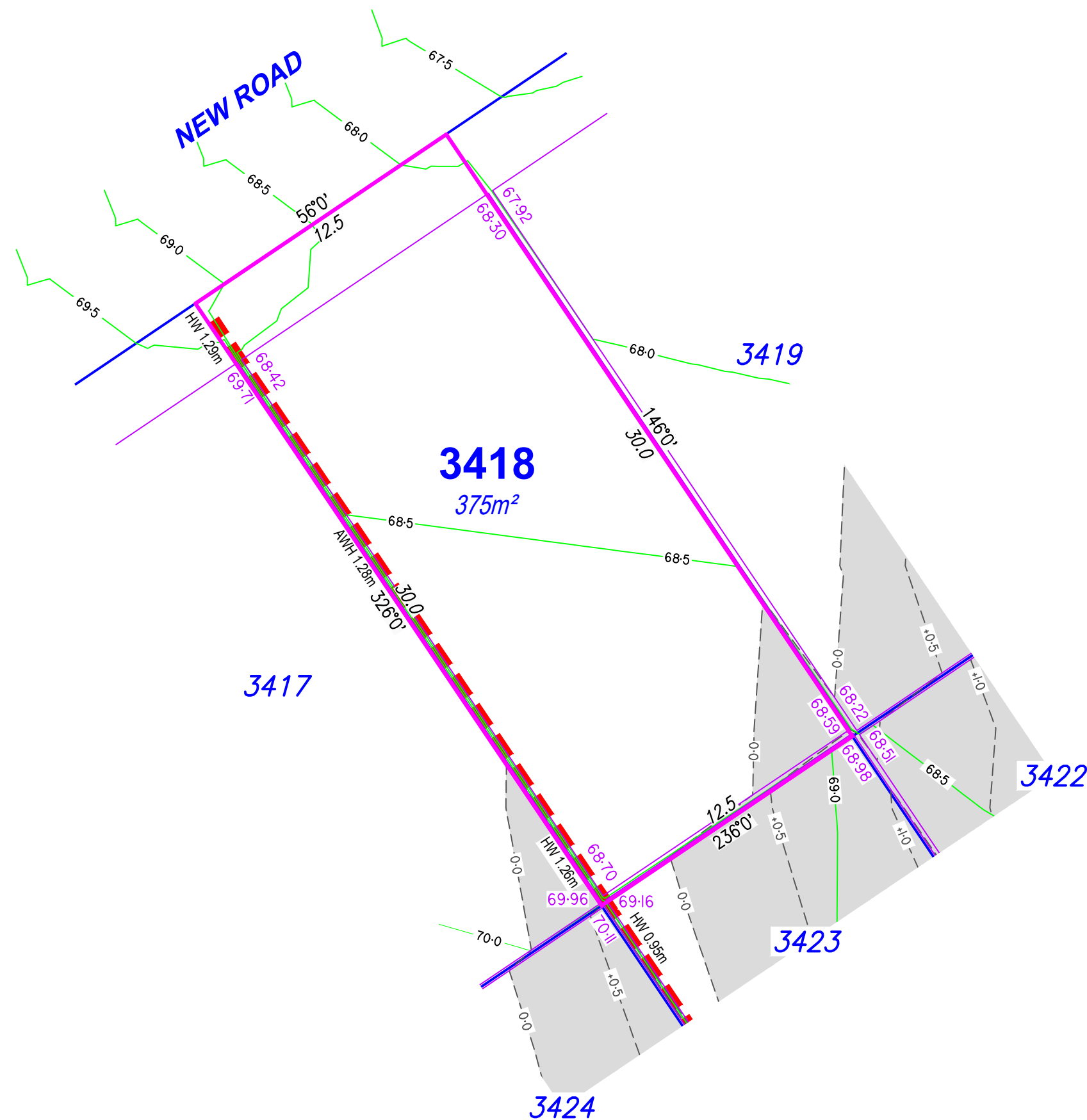
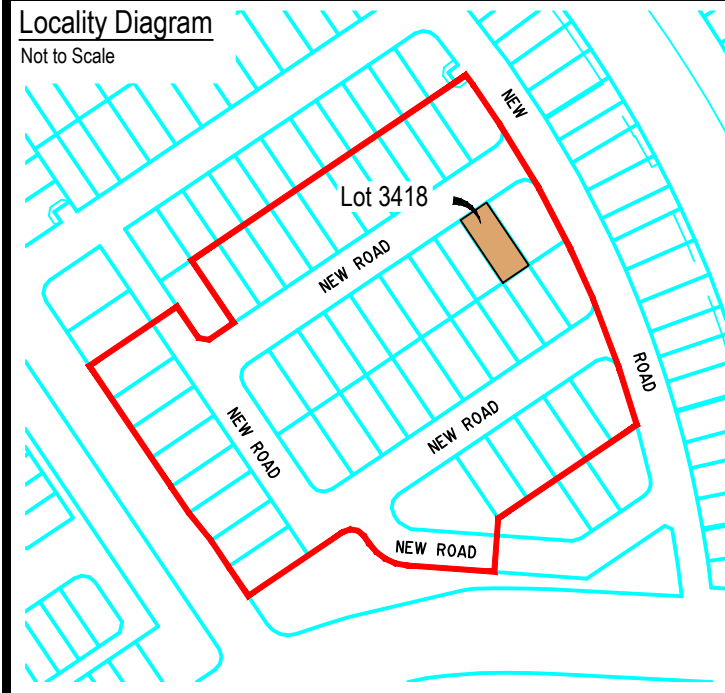
© COPYRIGHT PROTECTS THIS PLAN
Unauthorised reproduction or amendment
not permitted. Please contact the author.

This plan has been prepared by RPS
Australia East Pty Ltd (Cadastral
Surveyor) to satisfy the requirements
of the Land Sales Act 1984.

RPS AAP Consulting Pty Ltd
ACN 117 883 173
ABN 97 117 883 173
Suite A.02, Level 1
114 Brisbane Street
Ipswich Qld 4305
T +61 7 3437 2000
F +61 7 3434 2009
W rpsgroup.com

| | | | |
|-------------------------------|--------|------|--------|
| DWG. TLX370977-005-Stg10D-Dis | | | |
| PROJECT | PLAN | AMD. | SHEET |
| TLX370977 | 5/3417 | -- | 1 of 1 |

Not to Scale



Proposed Earthworks Pad

Fill Depth Contour

Proposed Surface Contour

Retaining Wall

Proposed Surface Level

Height of Wall(s)

Average Height of Wall(s)

Proposed Easement

Extent of Fill

 $-\dots + 0.5$

23

[illegible]

48.05

HW 1.6m

AWH 1.4m

For Proposed Lot 3418
on SP355572
Flagstone - Stage 10D

CURRENTLY DESCRIBED AS

RPD Lot 911 on SP354743

LOCALITY Silverbark Ridge

LOCAL AUTHORITY Logan City Council

Notes

- Plan areas & dimensions are subject to Survey Plan registration.
- Proposed contours and retaining wall details are compiled from the engineering design provided by Colliers, dated 21/08/2025.
- Depth of fill contours have been provided by Colliers.
- The location of retaining walls shown are indicative only and may not represent the true width of the wall, refer to engineering drawing.
- All fill placement has been compacted under Level 1 supervision in accordance with Australian Standard AS3798-2007 'Guidelines on earthworks for commercial and residential developments'.
- Levels shown are referenced to the Australian Height Datum (AHD).
- This plan was prepared to satisfy Section 11 of the *Land Sales Act 1984*.
- Builders should not build off the design levels shown; a site survey is required.
- These notes are an integral part of this plan.

Drawn: GBF

| | |
|-----|------------------|
| GBF | Date: 18/08/2025 |
|-----|------------------|

Checked: DFF

| | |
|-----|------------------|
| DFF | Date: 05/09/2025 |
|-----|------------------|

| Issue | Description | Date |
|-------|------------------------|---------|
| DRAFT | Draft plans for review | 18/08/2 |
| ORIG | Issue to Client | 05/09/2 |
| | | |
| | | |
| | | |



SCALE

1:200

SHEET SIZE

A3

2 0 2 4 6 8



RPS AAP Consulting Pty Ltd
ACN 117 883 173
ABN 97 117 883 173
Suite A.02, Level 1
114 Brisbane Street
Ipswich Qld 4305

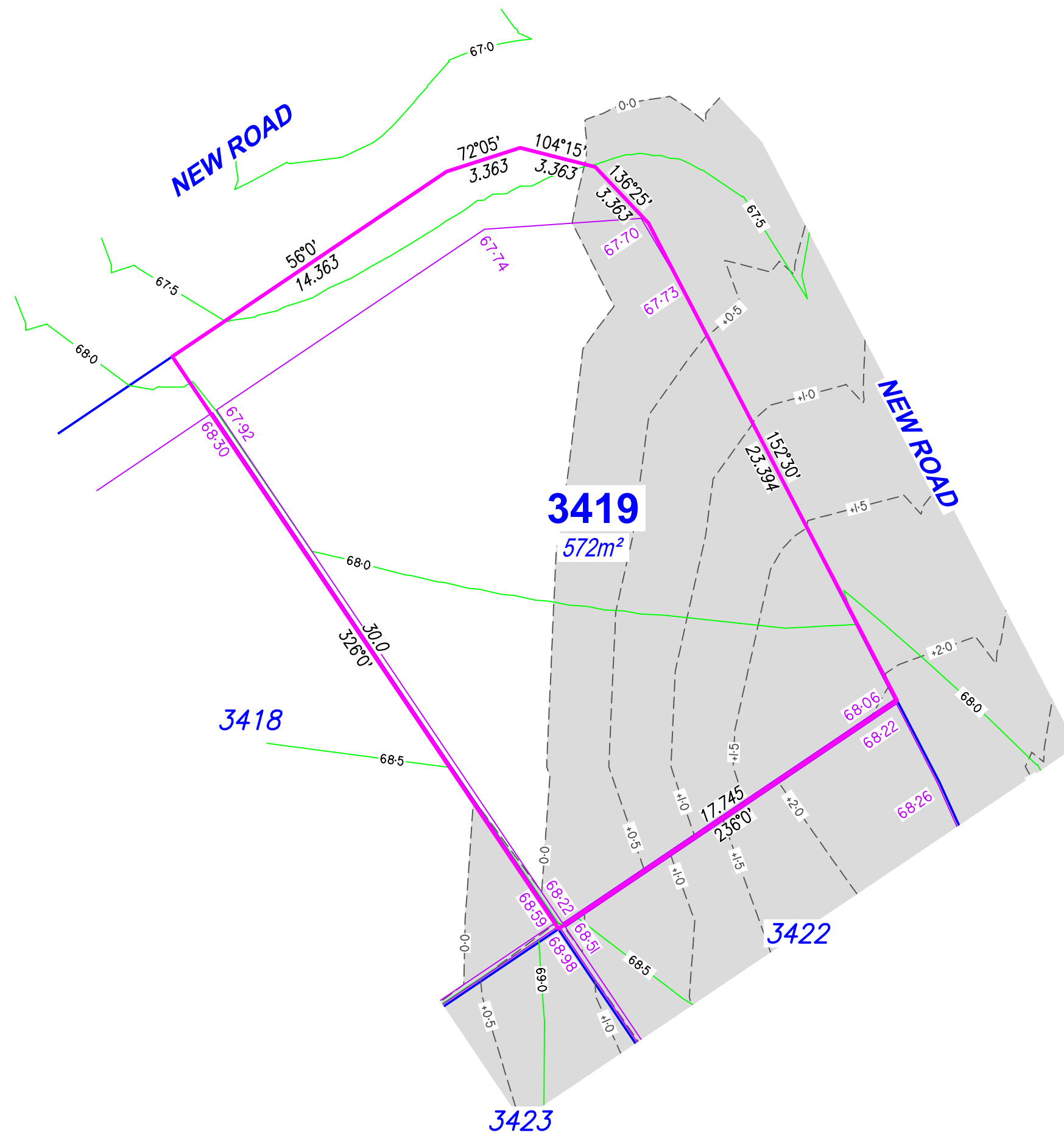
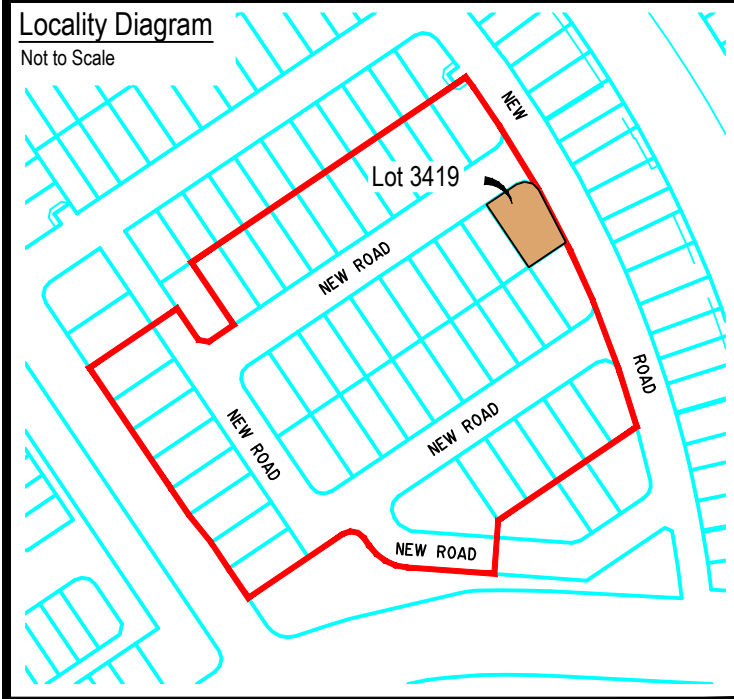
©COPYRIGHT PROTECTS THIS PL
Unauthorised reproduction or amendm
not permitted. Please contact the aut

This plan has been prepared by R Australia East Pty Ltd (Cadastral Surveyor) to satisfy the requirements of the Land Sales Act 1984.

F +61 7 3434 2009
W rpsgroup.com

DWG. TLX370977-005-Stg10D-Dis

| | | | |
|-----------|--------|------|--------|
| PROJECT | PLAN | AMD. | SHEET |
| TLX370977 | 5/3418 | -- | 1 of 1 |



| Legend | |
|---------------------------|----------|
| Proposed Earthworks Pad | |
| Fill Depth Contour | |
| Proposed Surface Contour | |
| Retaining Wall | |
| Proposed Surface Level | 48.05 |
| Height of Wall(s) | HW 1.6m |
| Average Height of Wall(s) | AWH 1.4m |
| Proposed Easement | |
| Extent of Fill | |

DISCLOSURE PLAN

For Proposed Lot 3419
on SP355572
Flagstone - Stage 10D

CURRENTLY DESCRIBED AS
RPD Lot 911 on SP354743 & USL

LOCALITY Silverbark Ridge/ Flagstone
LOCAL AUTHORITY Logan City Council

Notes

- Plan areas & dimensions are subject to Survey Plan registration.
- Proposed contours and retaining wall details are compiled from the engineering design provided by Colliers, dated 21/08/2025.
- Depth of fill contours have been provided by Colliers.
- The location of retaining walls shown are indicative only and may not represent the true width of the wall, refer to engineering drawing.
- All fill placement has been compacted under Level 1 supervision in accordance with Australian Standard AS3798-2007 'Guidelines on earthworks for commercial and residential developments'.
- Levels shown are referenced to the Australian Height Datum (AHD).
- This plan was prepared to satisfy Section 11 of the *Land Sales Act 1984*.
- Builders should not build off the design levels shown; a site survey is required.
- These notes are an integral part of this plan.

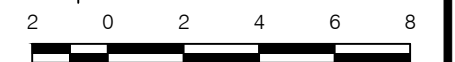
Drawn: GBF Date: 18/08/2025

Checked: DFF Date: 05/09/2025

| Issue | Description | Date |
|-------|------------------------|----------|
| DRAFT | Draft plans for review | 18/08/25 |
| ORIG | Issue to Client | 05/09/25 |
| | | |
| | | |
| | | |



SCALE 1:200 SHEET SIZE A3



RPS AAP Consulting Pty Ltd
ACN 117 883 173
ABN 97 117 883 173
Suite A.02, Level 1
114 Brisbane Street
Ipswich Qld 4305

© COPYRIGHT PROTECTS THIS PLAN
Unauthorised reproduction or amendment
not permitted. Please contact the author.

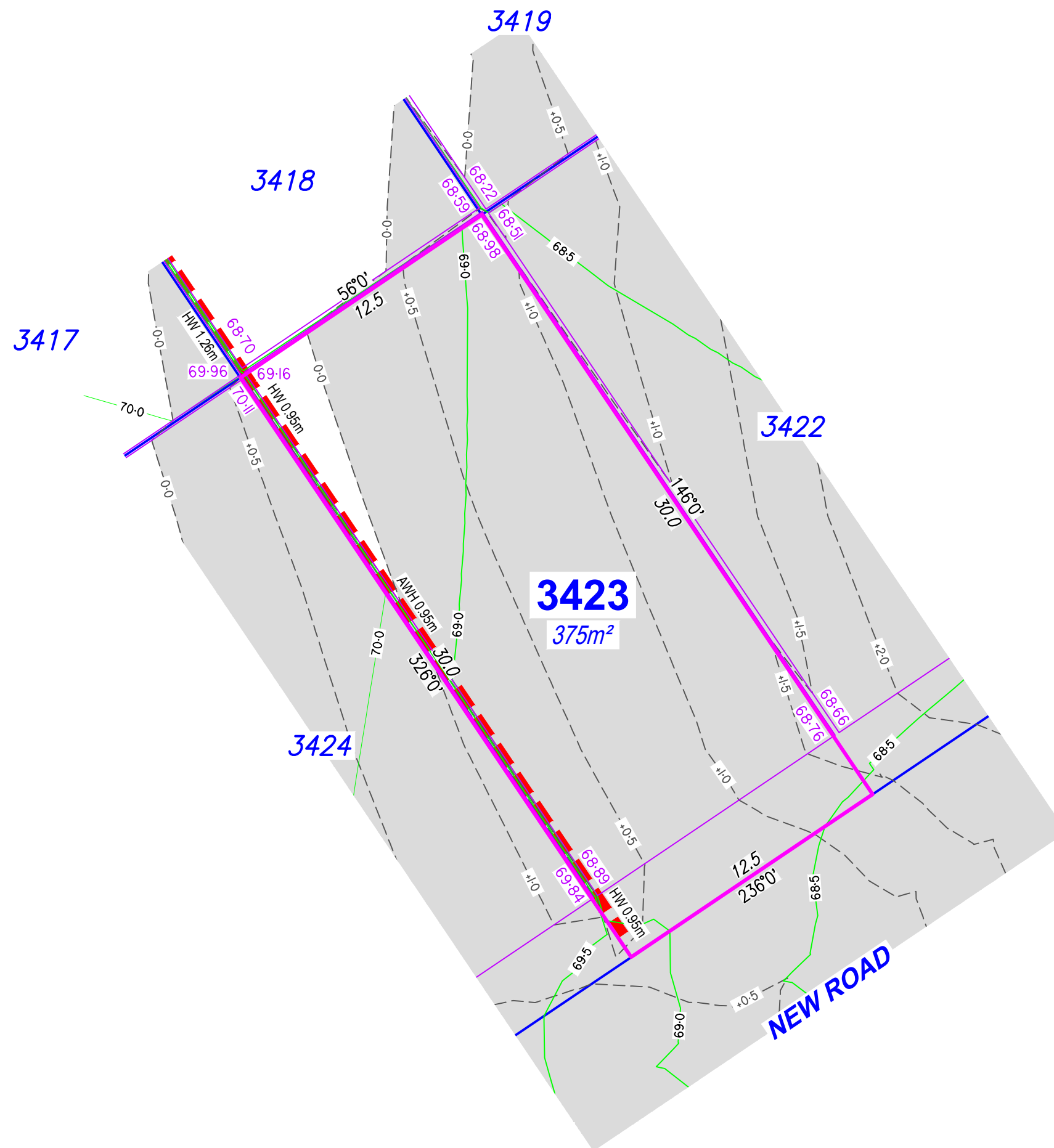
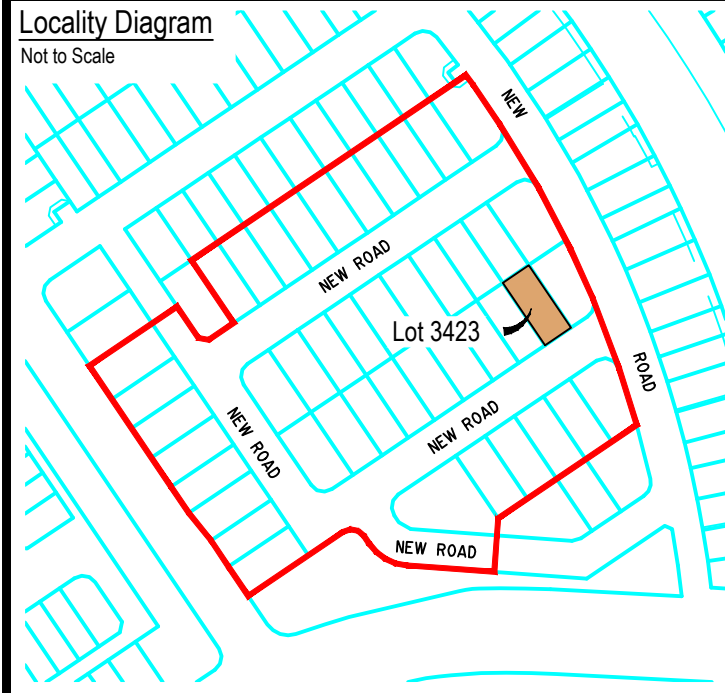
This plan has been prepared by RPS
Australia East Pty Ltd (Cadastral
Surveyor) to satisfy the requirements
of the Land Sales Act 1984.

T +61 7 3437 2000
F +61 7 3434 2009
W rpsgroup.com

DWG. TLX370977-005-Stg10D-Dis

| PROJECT | PLAN | AMD. | SHEET |
|-----------|--------|------|--------|
| TLX370977 | 5/3419 | -- | 1 of 1 |

Not to Scale



Proposed Earthworks Pad

Fill Depth Contour

Proposed Surface Contour

Retaining Wall

Proposed Surface Level

Height of Wall(s)

Average Height of Wall(s)

Proposed Easement

Extent of Fill

$$- - - +0.5 - -$$

23

48.05

HW 1.6m

AWH 1.4m

For Proposed Lot 3423
on SP355572
Flagstone - Stage 10D

CURRENTLY DESCRIBED AS
RPD Lot 911 on SP354743

LOCALITY Silverbark Ridge
LOCAL AUTHORITY Logan City Council

Notes

- Plan areas & dimensions are subject to Survey Plan registration.
- Proposed contours and retaining wall details are compiled from the engineering design provided by Colliers, dated 21/08/2025.
- Depth of fill contours have been provided by Colliers.
- The location of retaining walls shown are indicative only and may not represent the true width of the wall, refer to engineering drawing.
- All fill placement has been compacted under Level 1 supervision in accordance with Australian Standard AS3798-2007 'Guidelines on earthworks for commercial and residential developments'.
- Levels shown are referenced to the Australian Height Datum (AHD).
- This plan was prepared to satisfy Section 11 of the *Land Sales Act 1984*.
- Builders should not build off the design levels shown; a site survey is required.
- These notes are an integral part of this plan.

| | |
|------------|------------------|
| Drawn: GBF | Date: 18/08/2025 |
|------------|------------------|

| | |
|--------------|------------------|
| Checked: DFF | Date: 05/09/2025 |
|--------------|------------------|

| Issue | Description | Date |
|-------|------------------------|----------|
| DRAFT | Draft plans for review | 18/08/25 |
| ORIG | Issue to Client | 05/09/25 |
| | | |
| | | |
| | | |



SCALE 1:200 SHEET SIZE A3



RPS AAP Consulting Pty Ltd
ACN 117 883 173
ABN 97 117 883 173
Suite A.02, Level 1
114 Brisbane Street
Ipswich Qld 4305

©COPYRIGHT PROTECTS THIS PLAN
Unauthorised reproduction or amendment
not permitted. Please contact the author

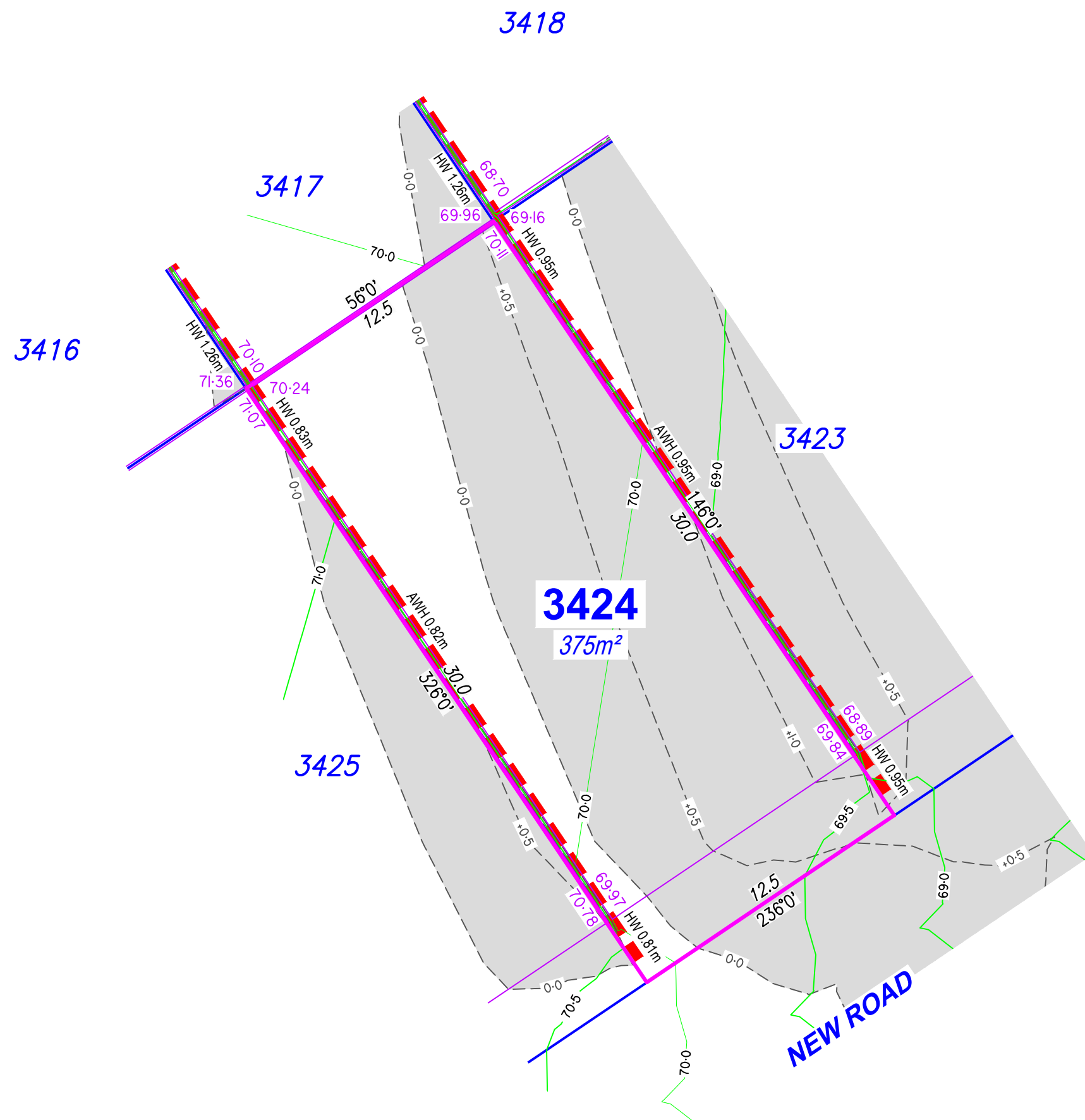
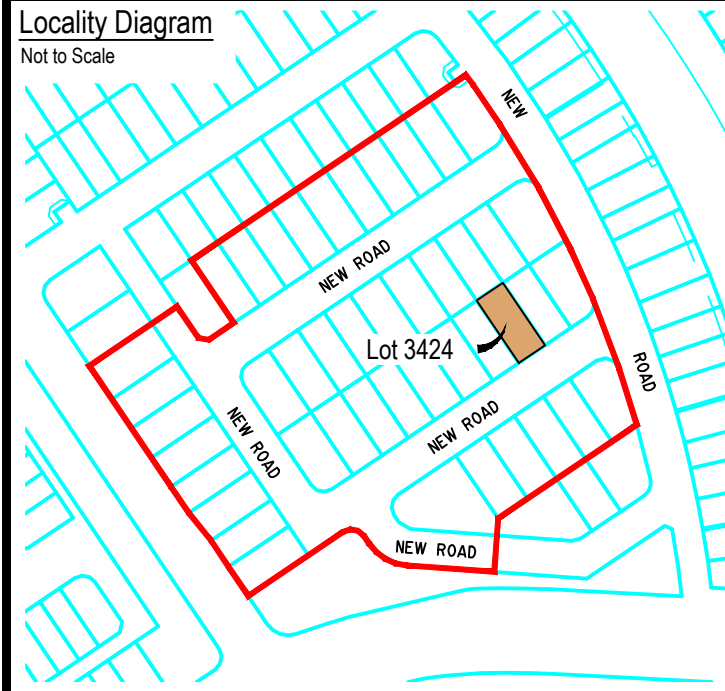
This plan has been prepared by RPS Australia East Pty Ltd (Cadastral Surveyor) to satisfy the requirements of the Land Sales Act 1984.

F +61 7 3434 2009
W rpsgroup.com

DWG. TLX370977-005-Stg10D-Dis

| | | | |
|-----------|--------|------|--------|
| PROJECT | PLAN | AMD. | SHEET |
| TLX370977 | 5/3423 | -- | 1 of 1 |

Not to Scale



Legend

Proposed Earthworks Pad

Fill Depth Contour

Proposed Surface Contour

Retaining Wall

Proposed Surface Level

Height of Wall(s)

HW 1.6m

Average Height of Wall(s)

AWH 1.4m

Proposed Easement

Extent of Fill

For Proposed Lot 3424
on SP355572
Flagstone - Stage 10D

CURRENTLY DESCRIBED AS

RPD Lot 911 on SP354743

| | |
|----------|------------------|
| LOCALITY | Silverbark Ridge |
|----------|------------------|

LOCAL AUTHORITY Logan City Council

Notes

- Plan areas & dimensions are subject to Survey Plan registration.
- Proposed contours and retaining wall details are compiled from the engineering design provided by Colliers, dated 21/08/2025.
- Depth of fill contours have been provided by Colliers.
- The location of retaining walls shown are indicative only and may not represent the true width of the wall, refer to engineering drawing.
- All fill placement has been compacted under Level 1 supervision in accordance with Australian Standard AS3798-2007 'Guidelines on earthworks for commercial and residential developments'.
- Levels shown are referenced to the Australian Height Datum (AHD).
- This plan was prepared to satisfy Section 11 of the *Land Sales Act 1984*.
- Builders should not build off the design levels shown; a site survey is required.
- These notes are an integral part of this plan.

Drawn: GBF

| | |
|-----|------------------|
| GBF | Date: 18/08/2025 |
|-----|------------------|

Checked: DFF

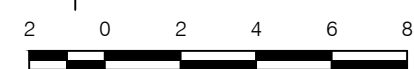
| | |
|-----|------------------|
| DFF | Date: 05/09/2025 |
|-----|------------------|

| Issue | Description | Date |
|-------|------------------------|----------|
| DRAFT | Draft plans for review | 18/08/25 |
| ORIG | Issue to Client | 05/09/25 |
| | | |
| | | |
| | | |



SCALE
1:200

SCALE 1:200 SHEET SIZE A3



RPS AAP Consulting Pty Ltd
ACN 117 883 173
ABN 97 117 883 173
Suite A.02, Level 1
114 Brisbane Street
Ipswich Qld 4305

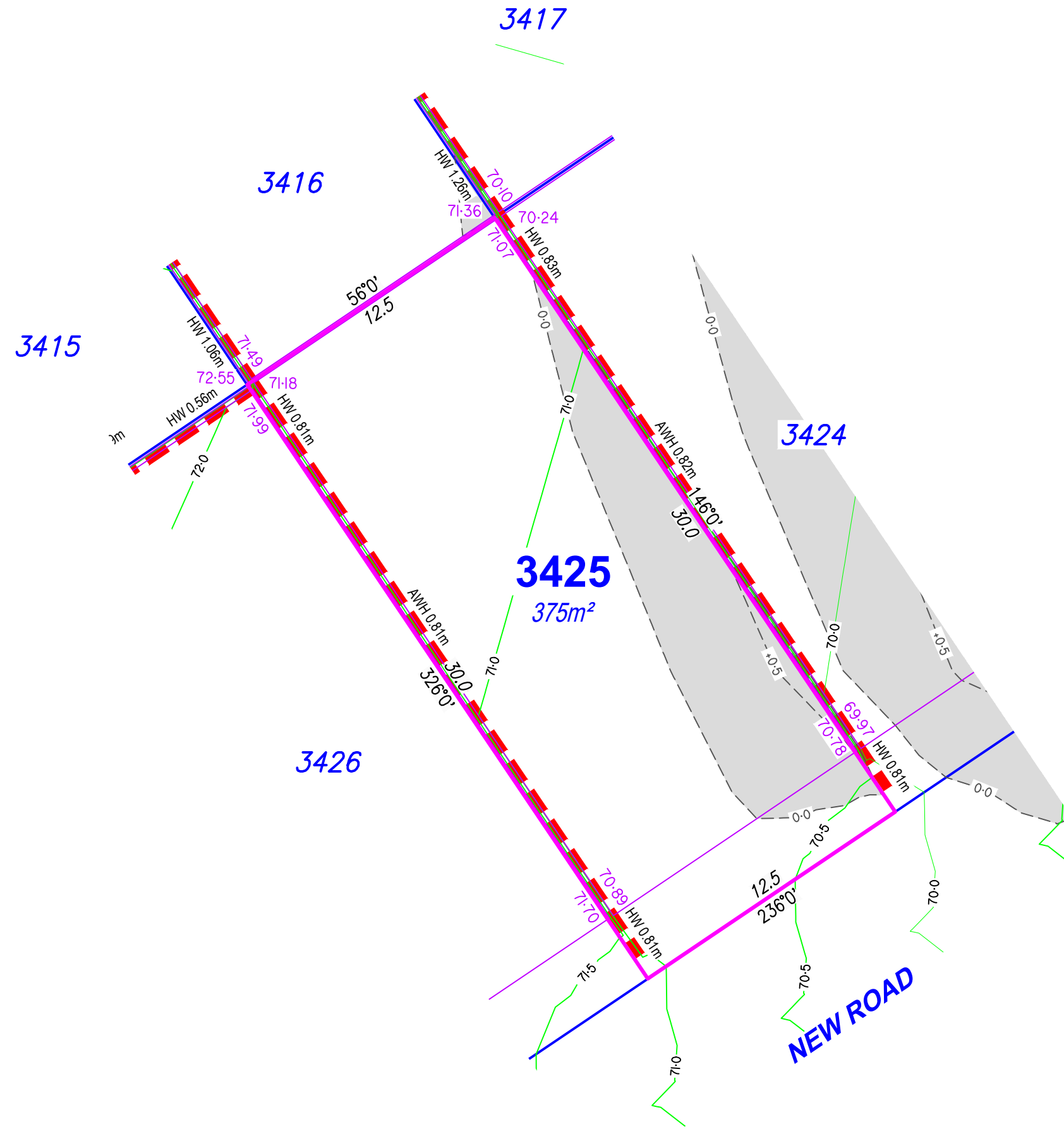
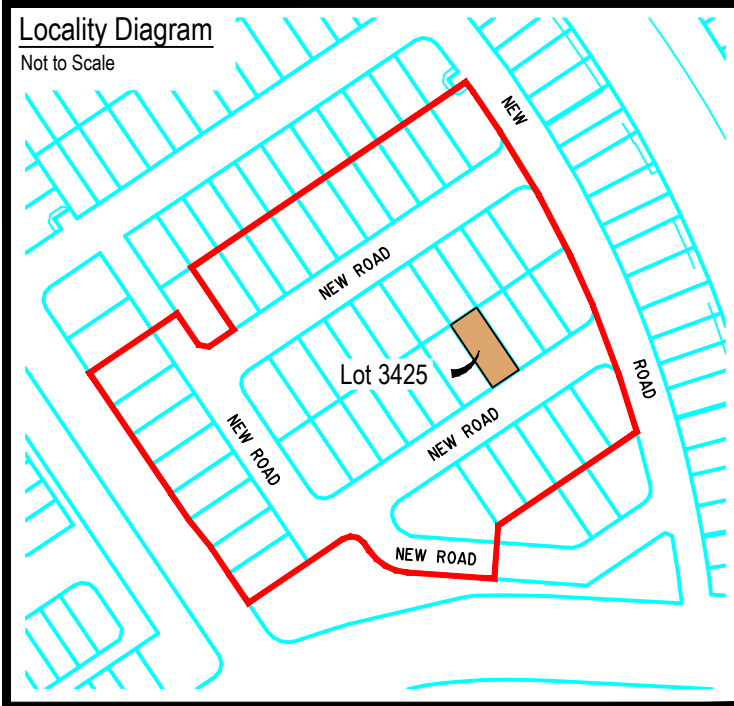
©COPYRIGHT PROTECTS THIS PL
Unauthorised reproduction or amendm
not permitted. Please contact the auth

This plan has been prepared by R. J. East Australia East Pty Ltd (Cadastral Surveyor) to satisfy the requirements of the Land Sales Act 1984.

F +61 7 3434 2009
W rpsgroup.com

DWG. TLX370977-005-Stg10D-Dis

| | | | |
|-----------|--------|------|--------|
| PROJECT | PLAN | AMD. | SHEET |
| TLX370977 | 5/3424 | -- | 1 of 1 |



Legend

| | |
|---------------------------|----------|
| Proposed Earthworks Pad | |
| Fill Depth Contour | |
| Proposed Surface Contour | |
| Retaining Wall | |
| Proposed Surface Level | 48.05 |
| Height of Wall(s) | HW 1.6m |
| Average Height of Wall(s) | AWH 1.4m |
| Proposed Easement | |
| Extent of Fill | |

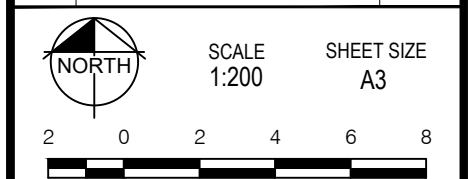
DISCLOSURE PLAN
For Proposed Lot 3425
on SP355572
Flagstone - Stage 10D

CURRENTLY DESCRIBED AS
RPD Lot 911 on SP354743

LOCALITY Silverbark Ridge
LOCAL AUTHORITY Logan City Council

- Notes**
- Plan areas & dimensions are subject to Survey Plan registration.
 - Proposed contours and retaining wall details are compiled from the engineering design provided by Colliers, dated 21/08/2025.
 - Depth of fill contours have been provided by Colliers.
 - The location of retaining walls shown are indicative only and may not represent the true width of the wall, refer to engineering drawing.
 - All fill placement has been compacted under Level 1 supervision in accordance with Australian Standard AS3798-2007 'Guidelines on earthworks for commercial and residential developments'.
 - Levels shown are referenced to the Australian Height Datum (AHD).
 - This plan was prepared to satisfy Section 11 of the *Land Sales Act 1984*.
 - Builders should not build off the design levels shown; a site survey is required.
 - These notes are an integral part of this plan.

| | | | |
|----------|------------------------|----------|------------|
| Drawn: | GBF | Date: | 18/08/2025 |
| Checked: | DFF | Date: | 05/09/2025 |
| Issue | Description | Date | |
| DRAFT | Draft plans for review | 18/08/25 | |
| ORIG | Issue to Client | 05/09/25 | |
| | | | |
| | | | |



rps
A TETRA TECH COMPANY

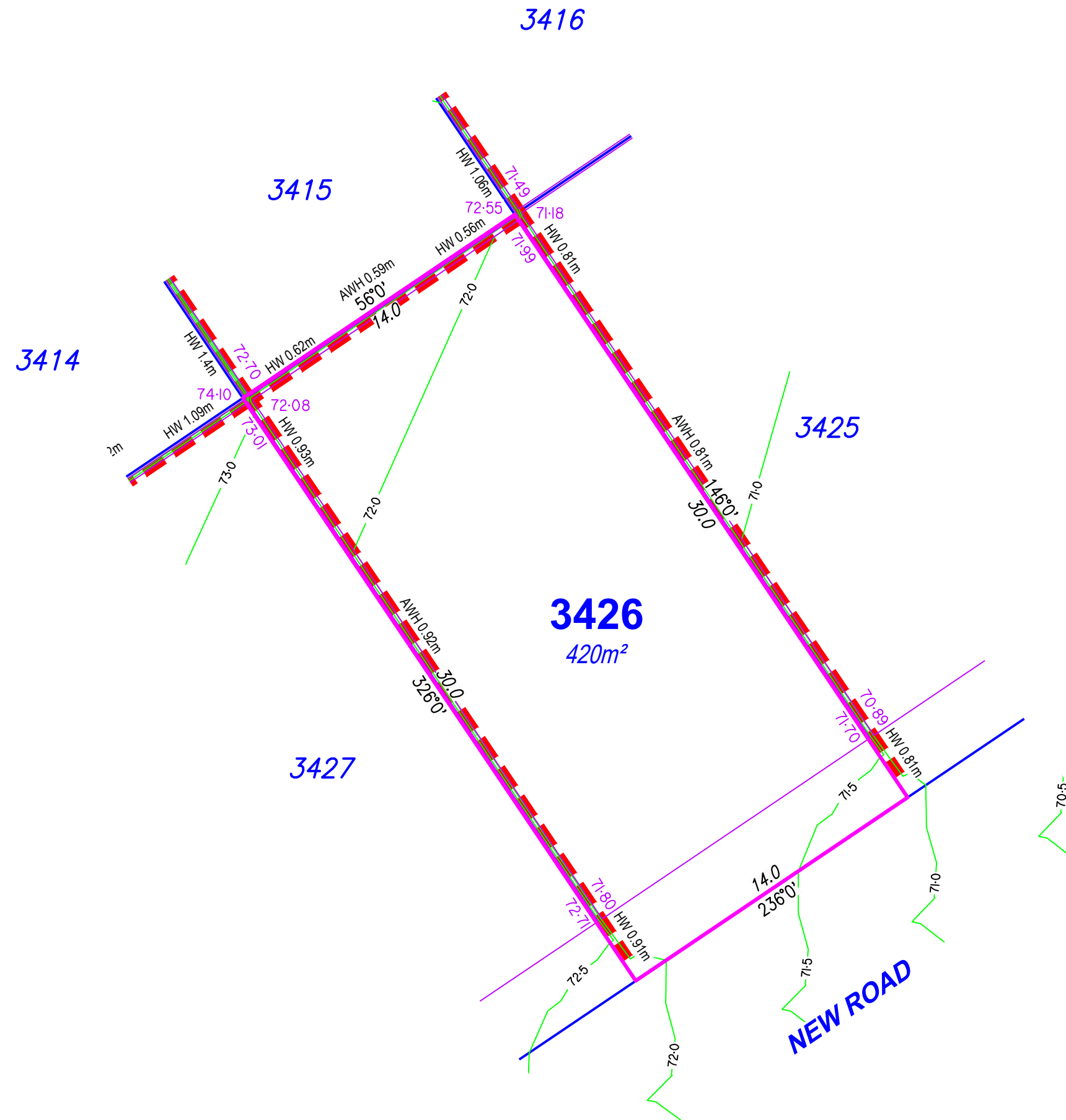
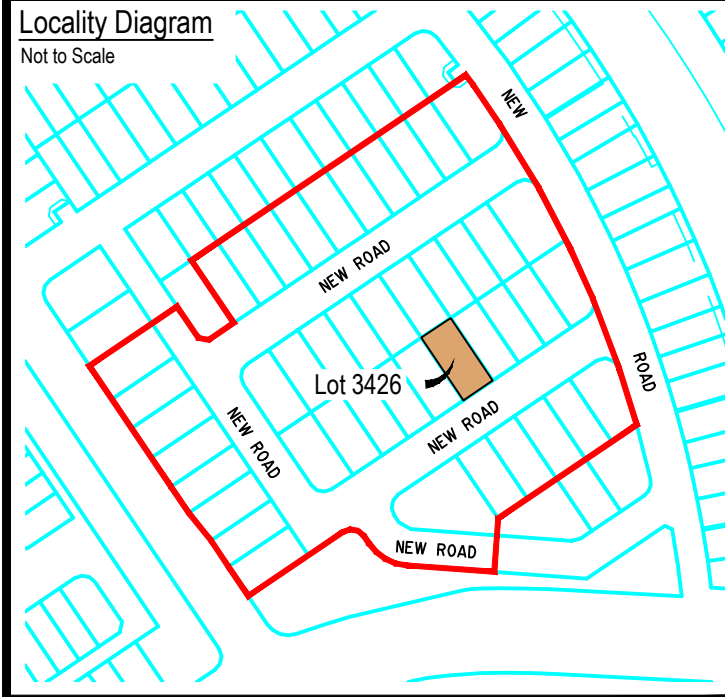
© COPYRIGHT PROTECTS THIS PLAN
Unauthorised reproduction or amendment
not permitted. Please contact the author.

This plan has been prepared by RPS
Australia East Pty Ltd (Cadastral
Surveyor) to satisfy the requirements
of the Land Sales Act 1984.

RPS AAP Consulting Pty Ltd
ACN 117 883 173
ABN 97 117 883 173
Suite A.02, Level 1
114 Brisbane Street
Ipswich Qld 4305
T +61 7 3437 2000
F +61 7 3434 2009
W rpsgroup.com

| | | | |
|-------------------------------|--------|------|--------|
| DWG. TLX370977-005-Stg10D-Dis | | | |
| PROJECT | PLAN | AMD. | SHEET |
| TLX370977 | 5/3425 | -- | 1 of 1 |

Not to Scale



Proposed Earthworks Pad

Fill Depth Contour

Proposed Surface Contour

Retaining Wall

Proposed Surface Level

Height of Wall(s)

HW 1.6m

Average Height of Wall(s)

AWH 1.4m

Proposed Easement

Extent of Fill

For Proposed Lot 3426
on SP355572
Flagstone - Stage 10D

CURRENTLY DESCRIBED AS
RPD Lot 911 on SP354743

LOCALITY Silverbark Ridge
LOCAL AUTHORITY Logan City Council

Notes

- Plan areas & dimensions are subject to Survey Plan registration.
- Proposed contours and retaining wall details are compiled from the engineering design provided by Colliers, dated 21/08/2025.
- Depth of fill contours have been provided by Colliers.
- The location of retaining walls shown are indicative only and may not represent the true width of the wall, refer to engineering drawing.
- All fill placement has been compacted under Level 1 supervision in accordance with Australian Standard AS3798-2007 'Guidelines on earthworks for commercial and residential developments'.
- Levels shown are referenced to the Australian Height Datum (AHD).
- This plan was prepared to satisfy Section 11 of the *Land Sales Act 1984*.
- Builders should not build off the design levels shown; a site survey is required.
- These notes are an integral part of this plan.

| | |
|------------|------------------|
| Drawn: GBF | Date: 18/08/2025 |
|------------|------------------|


| | |
|--------------|------------------|
| Checked: DFF | Date: 05/09/2025 |
|--------------|------------------|

| Issue | Description | Date |
|-------|------------------------|----------|
| DRAFT | Draft plans for review | 18/08/25 |
| ORIG | Issue to Client | 05/09/25 |
| | | |
| | | |
| | | |



SCALE
1:200

SCALE 1:200 SHEET SIZE A3



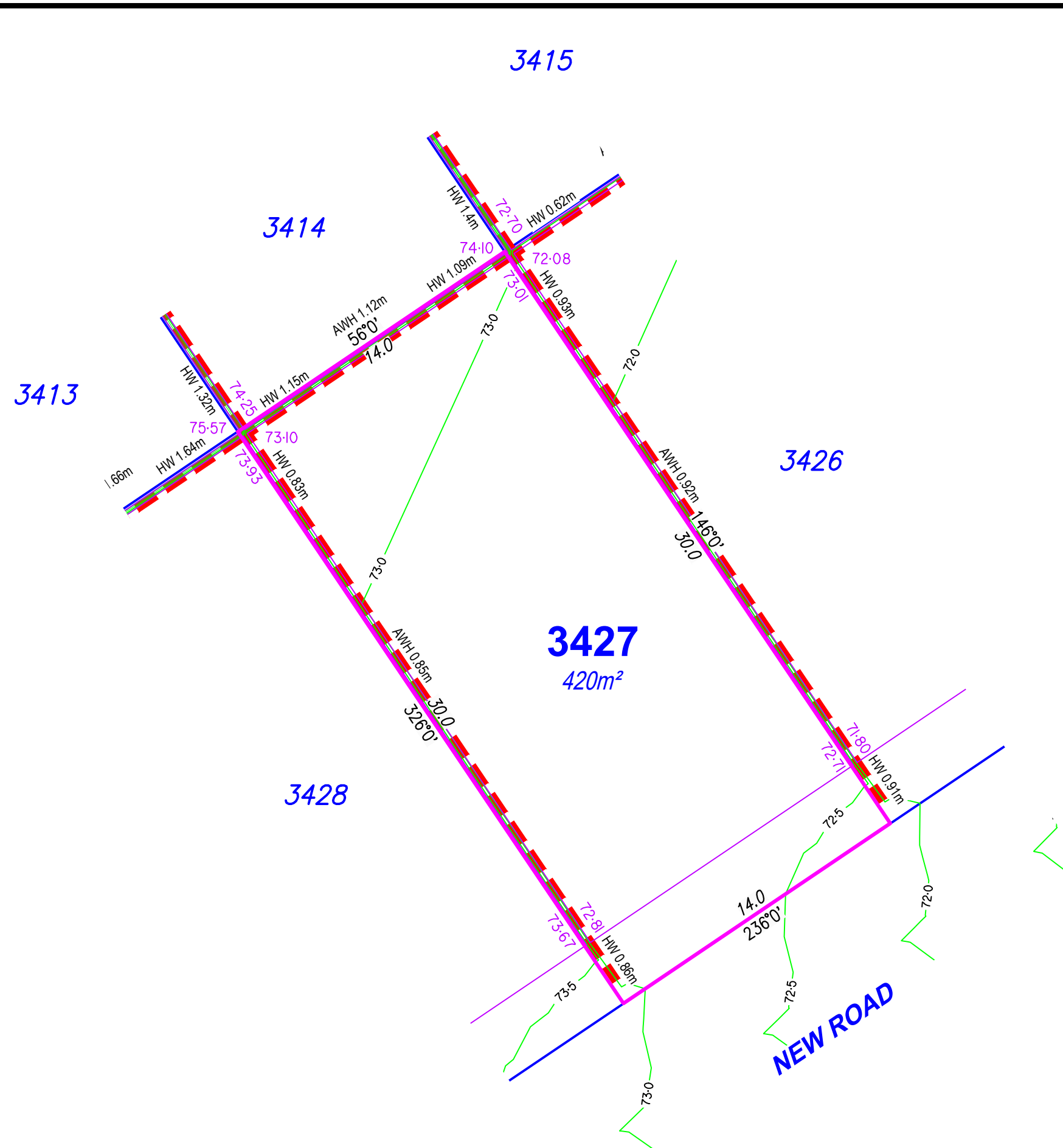
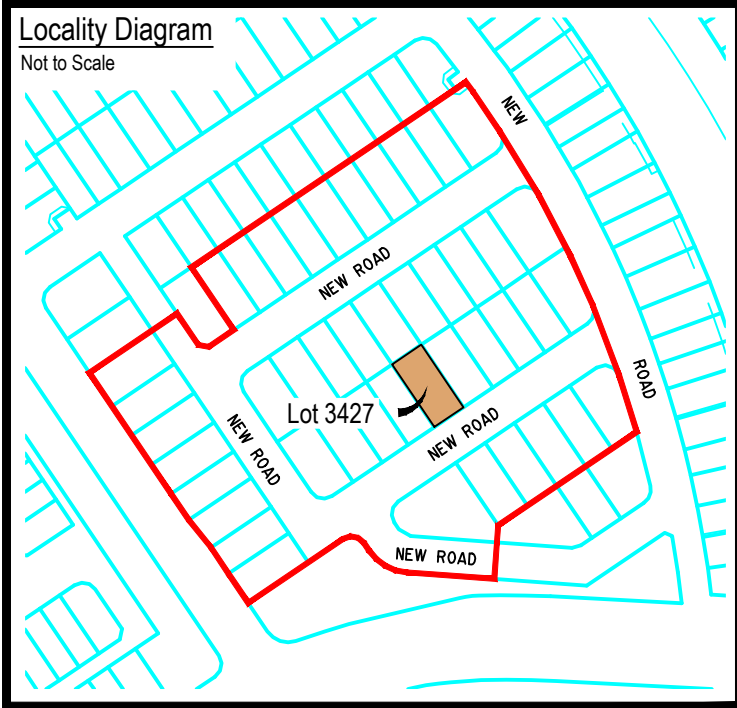
©COPYRIGHT PROTECTS THIS PLAN
Unauthorised reproduction or amendment
not permitted. Please contact the author.

This plan has been prepared by RPS Australia East Pty Ltd (Cadastral Surveyor) to satisfy the requirements of the Land Sales Act 1984.

RPS AAP Consulting Pty Ltd
ACN 117 883 173
ABN 97 117 883 173
Suite A.02, Level 1
114 Brisbane Street
Ipswich Qld 4305
T +61 7 3437 2000
F +61 7 3434 2009
W rpsgroup.com

DWG. TLX370977-005-Stg10D-Dis

| | | | |
|-----------|--------|------|--------|
| PROJECT | PLAN | AMD. | SHEET |
| TLX370977 | 5/3426 | -- | 1 of 1 |



| Legend | |
|---------------------------|--------------|
| Proposed Earthworks Pad | — — — — — |
| Fill Depth Contour | --- +0.5 --- |
| Proposed Surface Contour | — 23 — |
| Retaining Wall | — — — — — |
| Proposed Surface Level | 48.05 |
| Height of Wall(s) | HW 1.6m |
| Average Height of Wall(s) | AWH 1.4m |
| Proposed Easement | — — — — — |
| Extent of Fill | ■ |

DISCLOSURE PLAN

For Proposed Lot 3427
on SP355572
Flagstone - Stage 10D

CURRENTLY DESCRIBED AS
RPD Lot 911 on SP354743

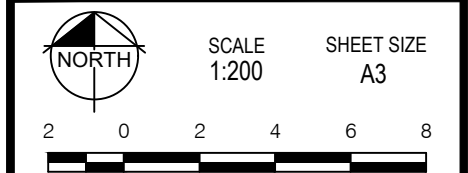
LOCALITY Silverbark Ridge
LOCAL AUTHORITY Logan City Council

- Notes
- Plan areas & dimensions are subject to Survey Plan registration.
 - Proposed contours and retaining wall details are compiled from the engineering design provided by Colliers, dated 21/08/2025.
 - Depth of fill contours have been provided by Colliers.
 - The location of retaining walls shown are indicative only and may not represent the true width of the wall, refer to engineering drawing.
 - All fill placement has been compacted under Level 1 supervision in accordance with Australian Standard AS3798-2007 'Guidelines on earthworks for commercial and residential developments'.
 - Levels shown are referenced to the Australian Height Datum (AHD).
 - This plan was prepared to satisfy Section 11 of the *Land Sales Act 1984*.
 - Builders should not build off the design levels shown; a site survey is required.
 - These notes are an integral part of this plan.

Drawn: GBF Date: 18/08/2025

Checked: DFF Date: 05/09/2025

| Issue | Description | Date |
|-------|------------------------|----------|
| DRAFT | Draft plans for review | 18/08/25 |
| ORIG | Issue to Client | 05/09/25 |
| | | |
| | | |
| | | |



rps
A TETRA TECH COMPANY

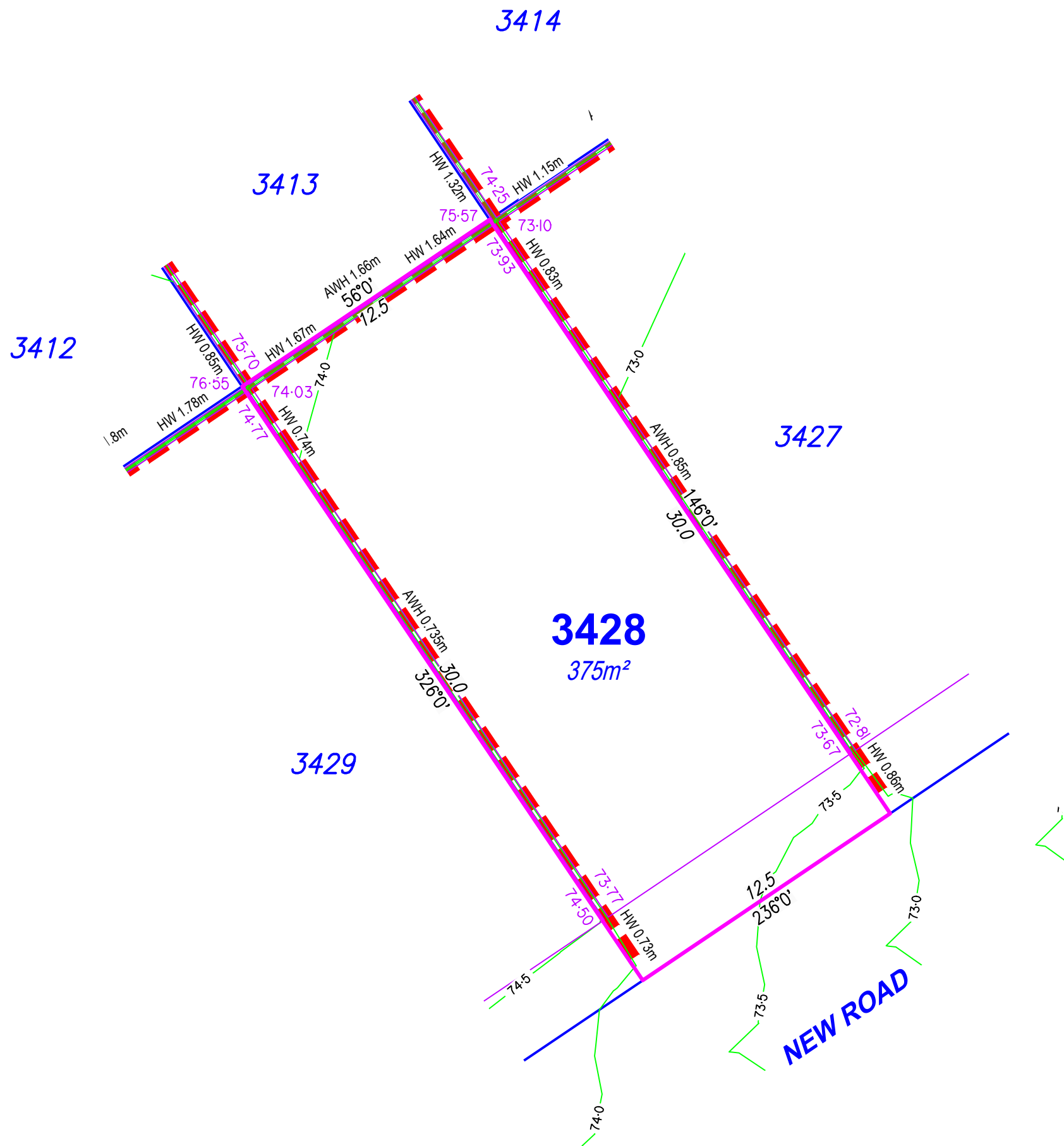
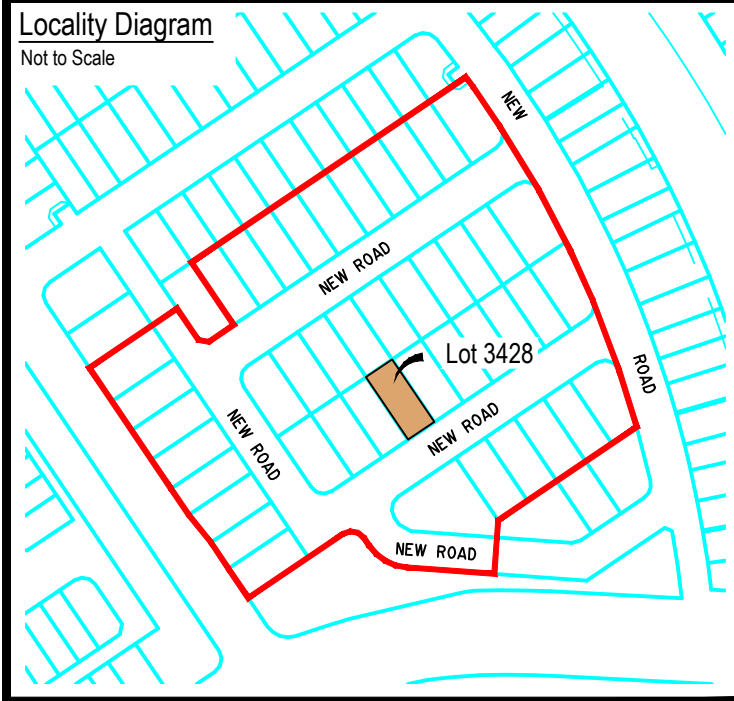
©COPYRIGHT PROTECTS THIS PLAN
Unauthorised reproduction or amendment
not permitted. Please contact the author.

This plan has been prepared by RPS
Australia East Pty Ltd (Cadastral
Surveyor) to satisfy the requirements
of the Land Sales Act 1984.

RPS AAP Consulting Pty Ltd
ACN 117 883 173
ABN 97 117 883 173
Suite A.02, Level 1
114 Brisbane Street
Ipswich Qld 4305
T +61 7 3437 2000
F +61 7 3434 2009
W rpsgroup.com

DWG. TLX370977-005-Stg10D-Dis

| PROJECT | PLAN | AMD. | SHEET |
|-----------|--------|------|--------|
| TLX370977 | 5/3427 | -- | 1 of 1 |



| Legend | |
|---------------------------|----------|
| Proposed Earthworks Pad | |
| Fill Depth Contour | |
| Proposed Surface Contour | |
| Retaining Wall | |
| Proposed Surface Level | |
| Height of Wall(s) | HW 1.6m |
| Average Height of Wall(s) | AWH 1.4m |
| Proposed Easement | |
| Extent of Fill | |

DISCLOSURE PLAN

For Proposed Lot 3428
on SP355572
Flagstone - Stage 10D

CURRENTLY DESCRIBED AS
RPD Lot 911 on SP354743

LOCALITY Silverbark Ridge
LOCAL AUTHORITY Logan City Council

Notes

- Plan areas & dimensions are subject to Survey Plan registration.
- Proposed contours and retaining wall details are compiled from the engineering design provided by Colliers, dated 21/08/2025.
- Depth of fill contours have been provided by Colliers.
- The location of retaining walls shown are indicative only and may not represent the true width of the wall, refer to engineering drawing.
- All fill placement has been compacted under Level 1 supervision in accordance with Australian Standard AS3798-2007 'Guidelines on earthworks for commercial and residential developments'.
- Levels shown are referenced to the Australian Height Datum (AHD).
- This plan was prepared to satisfy Section 11 of the *Land Sales Act 1984*.
- Builders should not build off the design levels shown; a site survey is required.
- These notes are an integral part of this plan.


Drawn: GBF Date: 18/08/2025

Checked: DFF Date: 05/09/2025

| Issue | Description | Date |
|-------|------------------------|----------|
| DRAFT | Draft plans for review | 18/08/25 |
| ORIG | Issue to Client | 05/09/25 |
| | | |
| | | |
| | | |



SCALE 1:200
SHEET SIZE A3



RPS AAP Consulting Pty Ltd
ACN 117 883 173
ABN 97 117 883 173
Suite A.02, Level 1
114 Brisbane Street
Ipswich Qld 4305

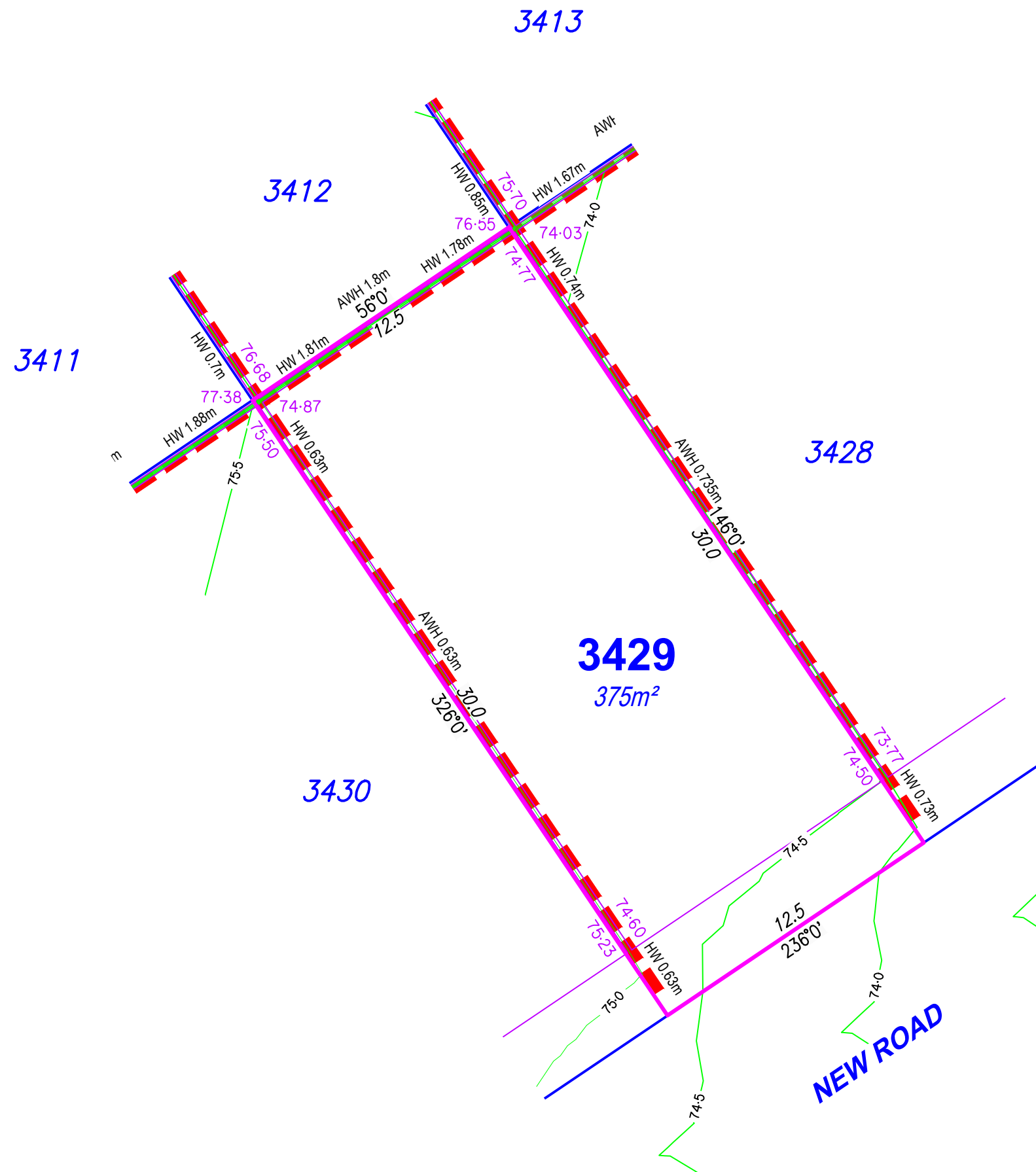
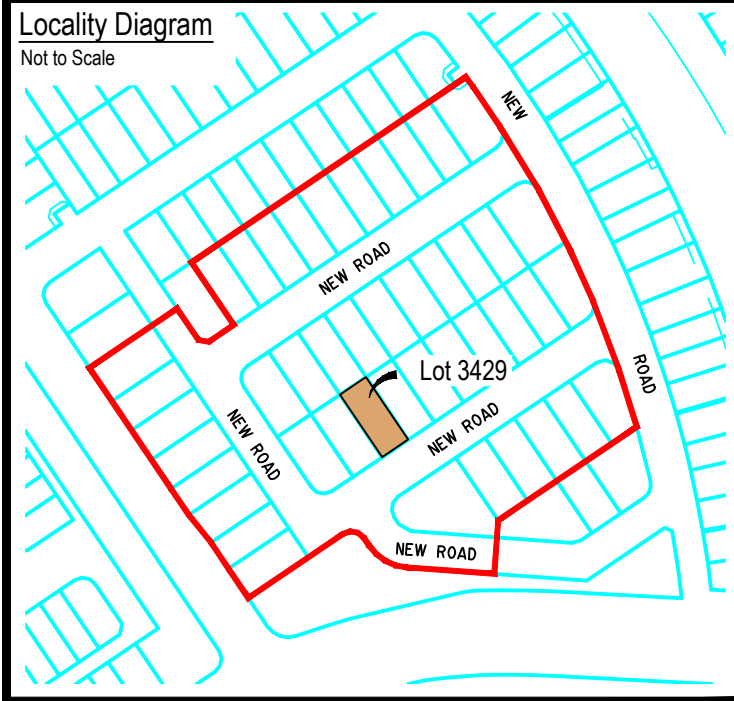
©COPYRIGHT PROTECTS THIS PLAN
Unauthorised reproduction or amendment
not permitted. Please contact the author.

This plan has been prepared by RPS
Australia East Pty Ltd (Cadastral
Surveyor) to satisfy the requirements
of the Land Sales Act 1984.

T +61 7 3437 2000
F +61 7 3434 2009
W rpsgroup.com

DWG. TLX370977-005-Stg10D-Dis

| PROJECT | PLAN | AMD. | SHEET |
|-----------|--------|------|--------|
| TLX370977 | 5/3428 | -- | 1 of 1 |



| Legend | |
|---------------------------|----------|
| Proposed Earthworks Pad | |
| Fill Depth Contour | |
| Proposed Surface Contour | |
| Retaining Wall | |
| Proposed Surface Level | |
| Height of Wall(s) | HW 1.6m |
| Average Height of Wall(s) | AWH 1.4m |
| Proposed Easement | |
| Extent of Fill | |

DISCLOSURE PLAN

For Proposed Lot 3429
on SP355572
Flagstone - Stage 10D

CURRENTLY DESCRIBED AS
RPD Lot 911 on SP354743

LOCALITY Silverbark Ridge
LOCAL AUTHORITY Logan City Council

Notes

- Plan areas & dimensions are subject to Survey Plan registration.
- Proposed contours and retaining wall details are compiled from the engineering design provided by Colliers, dated 21/08/2025.
- Depth of fill contours have been provided by Colliers.
- The location of retaining walls shown are indicative only and may not represent the true width of the wall, refer to engineering drawing.
- All fill placement has been compacted under Level 1 supervision in accordance with Australian Standard AS3798-2007 'Guidelines on earthworks for commercial and residential developments'.
- Levels shown are referenced to the Australian Height Datum (AHD).
- This plan was prepared to satisfy Section 11 of the *Land Sales Act 1984*.
- Builders should not build off the design levels shown; a site survey is required.
- These notes are an integral part of this plan.

Drawn: GBF Date: 18/08/2025

Checked: DFF Date: 05/09/2025

| Issue | Description | Date |
|-------|------------------------|----------|
| DRAFT | Draft plans for review | 18/08/25 |
| ORIG | Issue to Client | 05/09/25 |
| | | |
| | | |
| | | |



SCALE 1:200
SHEET SIZE A3



RPS AAP Consulting Pty Ltd
ACN 117 883 173
ABN 97 117 883 173
Suite A.02, Level 1
114 Brisbane Street
Ipswich Qld 4305

©COPYRIGHT PROTECTS THIS PLAN
Unauthorised reproduction or amendment
not permitted. Please contact the author.

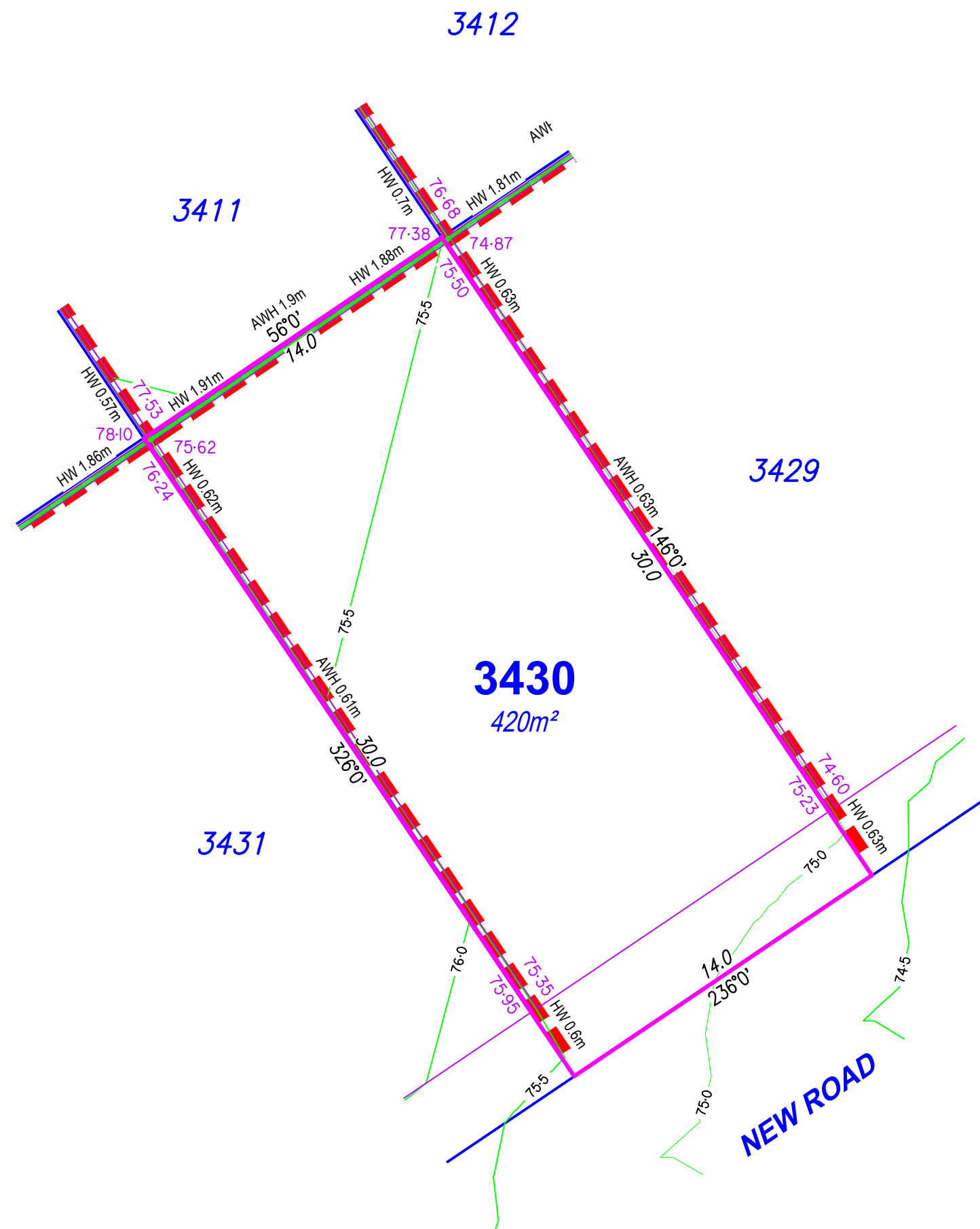
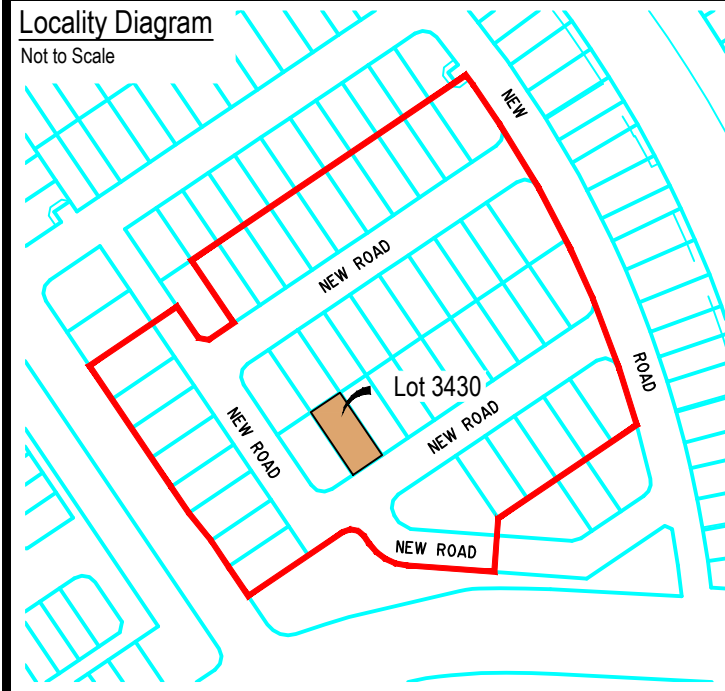
This plan has been prepared by RPS
Australia East Pty Ltd (Cadastral
Surveyor) to satisfy the requirements
of the Land Sales Act 1984.

T +61 7 3437 2000
F +61 7 3434 2009
W rpsgroup.com

DWG. TLX370977-005-Stg10D-Dis

| PROJECT | PLAN | AMD. | SHEET |
|-----------|--------|------|--------|
| TLX370977 | 5/3429 | -- | 1 of 1 |

Not to Scale



Proposed Earthworks Pad

Fill Depth Contour

Proposed Surface Contour

Retaining Wall

Proposed Surface Level

Height of Wall(s)

Average Height of Wall(s)

Proposed Easement

Extent of Fill

--- +0.5 ---

23

48.05

HW 1.6m

AWH 1.4m

For Proposed Lot 3430
on SP355572
Flagstone - Stage 10D

CURRENTLY DESCRIBED AS

RPD Lot 911 on SP354743

LOCALITY Silverbark Ridge

LOCAL AUTHORITY Logan City Council

Notes

- Plan areas & dimensions are subject to Survey Plan registration.
- Proposed contours and retaining wall details are compiled from the engineering design provided by Colliers, dated 21/08/2025.
- Depth of fill contours have been provided by Colliers.
- The location of retaining walls shown are indicative only and may not represent the true width of the wall, refer to engineering drawing.
- All fill placement has been compacted under Level 1 supervision in accordance with Australian Standard AS3798-2007 'Guidelines on earthworks for commercial and residential developments'.
- Levels shown are referenced to the Australian Height Datum (AHD).
- This plan was prepared to satisfy Section 11 of the *Land Sales Act 1984*.
- Builders should not build off the design levels shown; a site survey is required.
- These notes are an integral part of this plan.

Drawn: GBF

| | |
|-----|------------------|
| GBF | Date: 18/08/2025 |
|-----|------------------|

Checked: DFF

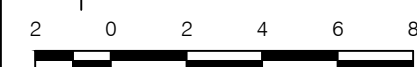
| | |
|-----|------------------|
| DFF | Date: 05/09/2025 |
|-----|------------------|

| Issue | Description | Date |
|-------|------------------------|---------|
| DRAFT | Draft plans for review | 18/08/2 |
| ORIG | Issue to Client | 05/09/2 |
| | | |
| | | |
| | | |



SCALE
1:200

SCALE 1:200 SHEET SIZE A3



RPS AAP Consulting Pty Ltd
ACN 117 883 173
ABN 97 117 883 173
Suite A.02, Level 1
114 Brisbane Street
Ipswich Qld 4305

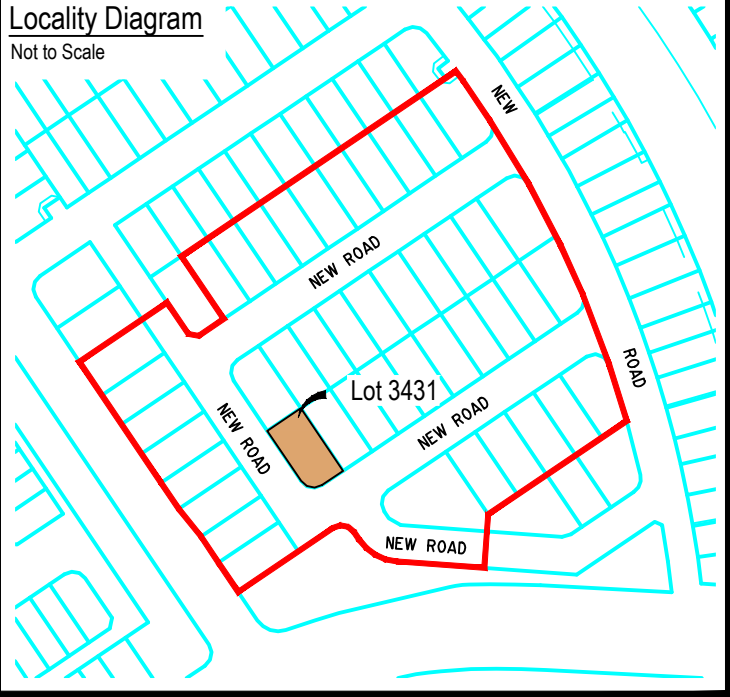
©COPYRIGHT PROTECTS THIS P
Unauthorised reproduction or amend
not permitted. Please contact the au

This plan has been prepared by F
Australia East Pty Ltd (Cadastral
Surveyor) to satisfy the requireme
of the Land Sales Act 1984.

F +61 7 3434 2009
W rpsgroup.com

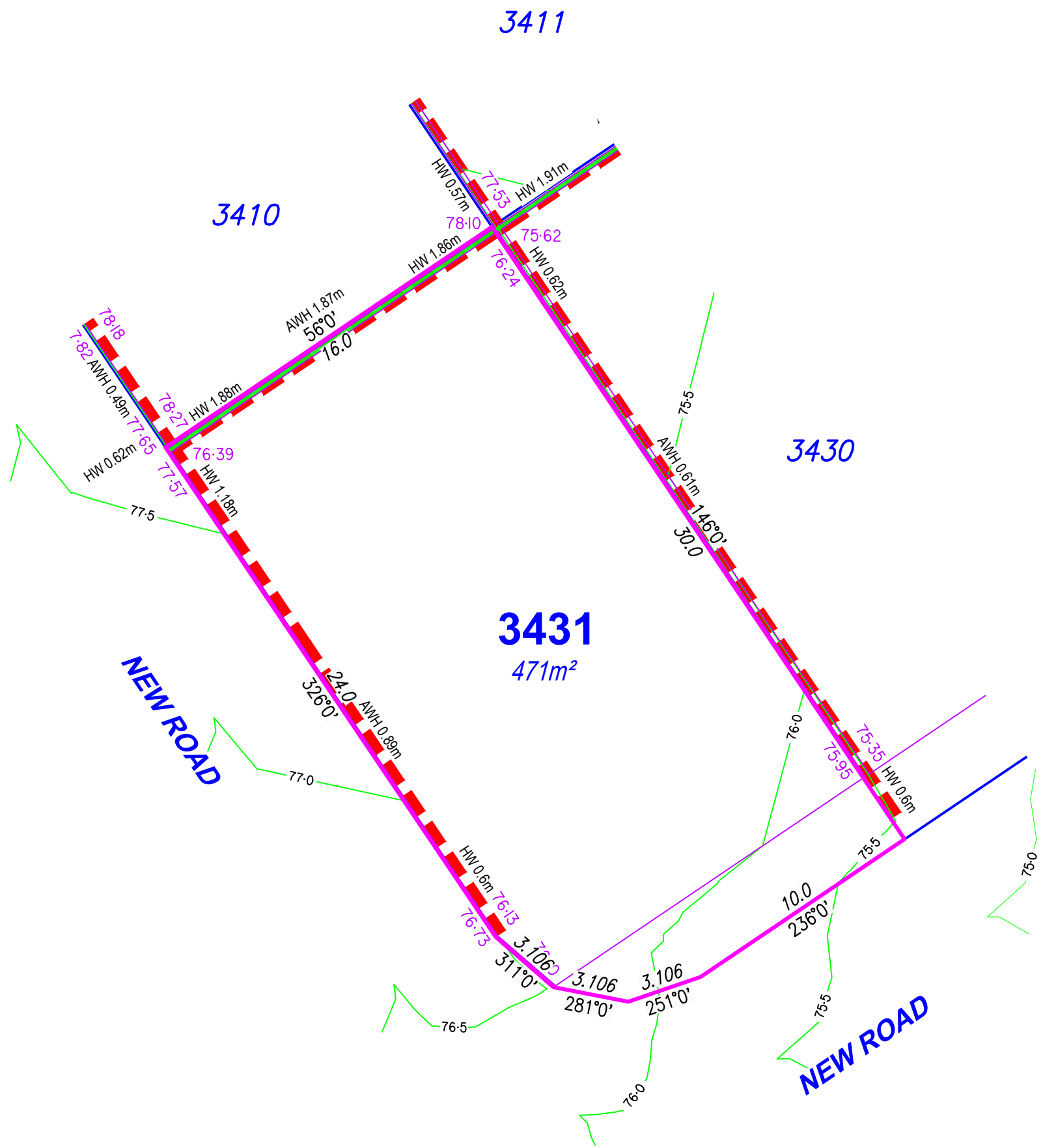
DWG. TLX370977-005-Stg10D-Dis

| | | | |
|-----------|--------|------|--------|
| PROJECT | PLAN | AMD. | SHEET |
| TLX370977 | 5/3430 | -- | 1 of 1 |



Legend

| | |
|---------------------------|----------|
| Proposed Earthworks Pad | |
| Fill Depth Contour | |
| Proposed Surface Contour | |
| Retaining Wall | |
| Proposed Surface Level | 48.05 |
| Height of Wall(s) | HW 1.6m |
| Average Height of Wall(s) | AWH 1.4m |
| Proposed Easement | |
| Extent of Fill | |



DISCLOSURE PLAN
For Proposed Lot 3431
on SP355572
Flagstone - Stage 10D

CURRENTLY DESCRIBED AS
RPD Lot 911 on SP354743

LOCALITY Silverbark Ridge
LOCAL AUTHORITY Logan City Council

- Notes**
- Plan areas & dimensions are subject to Survey Plan registration.
 - Proposed contours and retaining wall details are compiled from the engineering design provided by Colliers, dated 21/08/2025.
 - Depth of fill contours have been provided by Colliers.
 - The location of retaining walls shown are indicative only and may not represent the true width of the wall, refer to engineering drawing.
 - All fill placement has been compacted under Level 1 supervision in accordance with Australian Standard AS3798-2007 'Guidelines on earthworks for commercial and residential developments'.
 - Levels shown are referenced to the Australian Height Datum (AHD).
 - This plan was prepared to satisfy Section 11 of the *Land Sales Act 1984*.
 - Builders should not build off the design levels shown; a site survey is required.
 - These notes are an integral part of this plan.

| | | | |
|----------|------------------------|----------|------------|
| Drawn: | GBF | Date: | 18/08/2025 |
| Checked: | DFF | Date: | 05/09/2025 |
| Issue | Description | Date | |
| DRAFT | Draft plans for review | 18/08/25 | |
| ORIG | Issue to Client | 05/09/25 | |
| | | | |
| | | | |
| | | | |

NORTH

SCALE
1:200

SHEET SIZE
A3

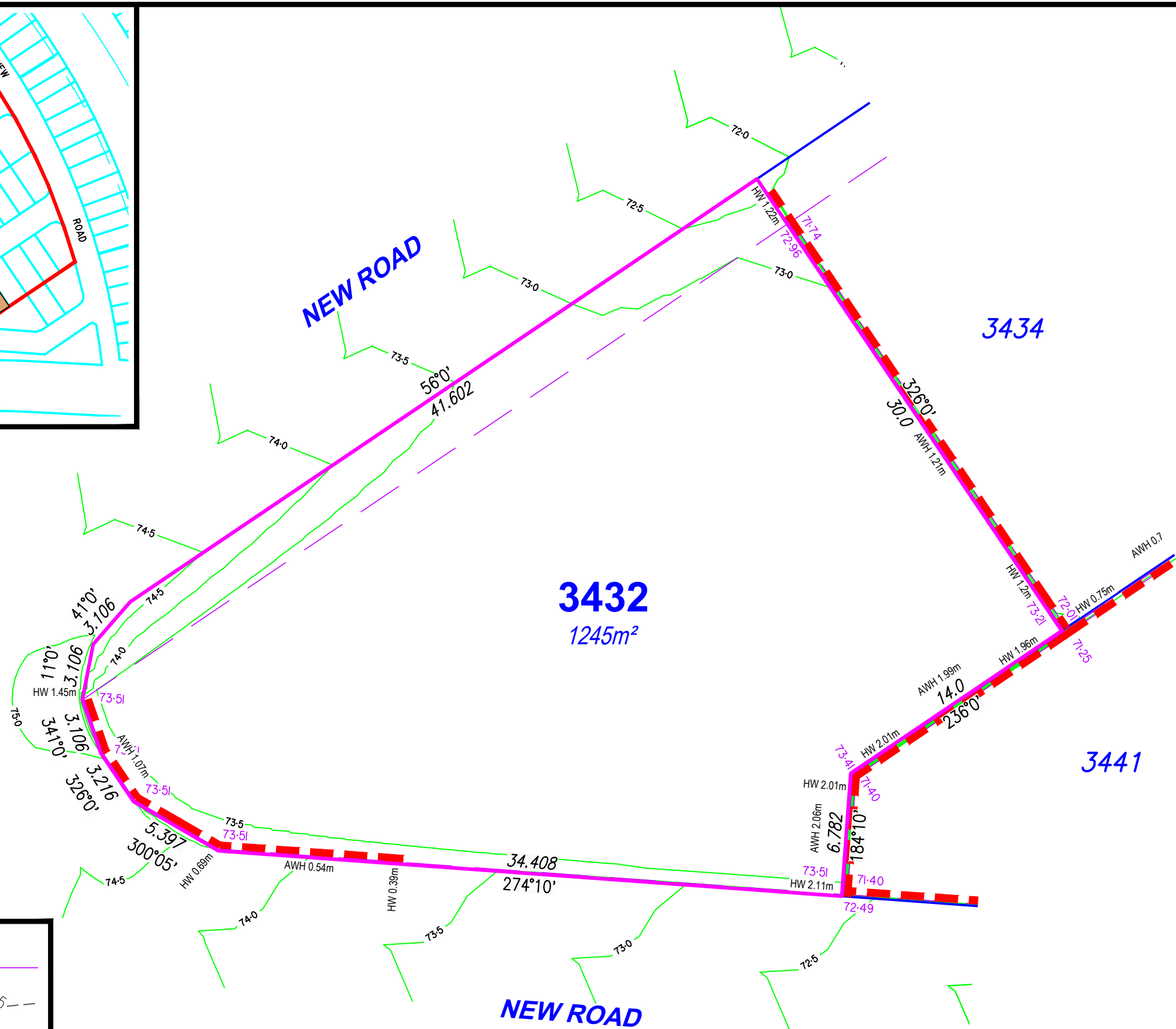
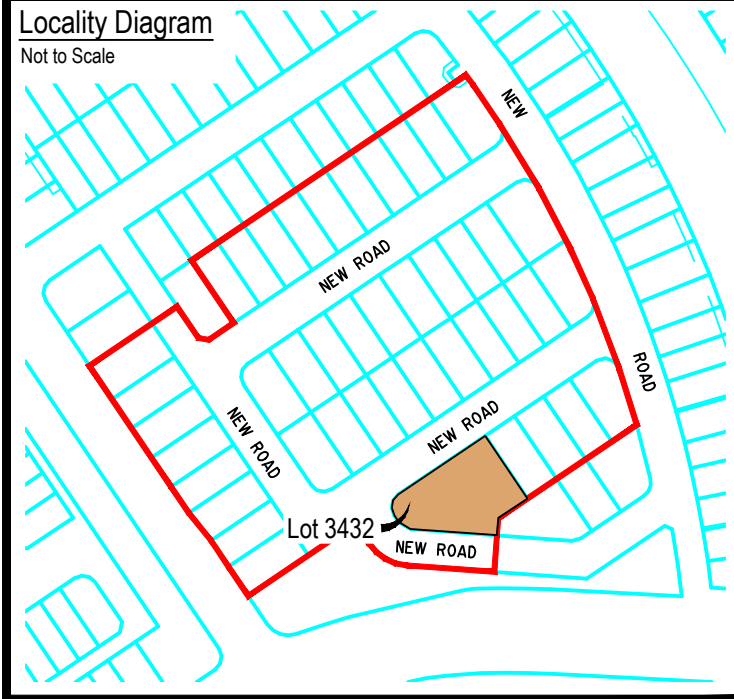
rps
A TETRA TECH COMPANY

RPS AAP Consulting Pty Ltd
ACN 117 883 173
ABN 97 117 883 173
Suite A.02, Level 1
114 Brisbane Street
Ipswich Qld 4305
T +61 7 3437 2000
F +61 7 3434 2009
W rpsgroup.com

© COPYRIGHT PROTECTS THIS PLAN
Unauthorised reproduction or amendment
not permitted. Please contact the author.

This plan has been prepared by RPS
Australia East Pty Ltd (Cadastral
Surveyor) to satisfy the requirements
of the Land Sales Act 1984.

| | | | |
|-------------------------------|--------|------|--------|
| DWG. TLX370977-005-Stg10D-Dis | | | |
| PROJECT | PLAN | AMD. | SHEET |
| TLX370977 | 5/3431 | -- | 1 of 1 |



| Legend | |
|---------------------------|----------|
| Proposed Earthworks Pad | |
| Fill Depth Contour | |
| Proposed Surface Contour | |
| Retaining Wall | |
| Proposed Surface Level | |
| Height of Wall(s) | HW 1.6m |
| Average Height of Wall(s) | AWH 1.4m |
| Proposed Easement | |
| Extent of Fill | |

DISCLOSURE PLAN

For Proposed Lot 3432
on SP355572
Flagstone - Stage 10D

CURRENTLY DESCRIBED AS
RPD Lot 911 on SP354743

LOCALITY Silverbark Ridge
LOCAL AUTHORITY Logan City Council

Notes

- Plan areas & dimensions are subject to Survey Plan registration.
- Proposed contours and retaining wall details are compiled from the engineering design provided by Colliers, dated 28/01/2026.
- Depth of fill contours have been provided by Colliers.
- The location of retaining walls shown are indicative only and may not represent the true width of the wall, refer to engineering drawing.
- All fill placement has been compacted under Level 1 supervision in accordance with Australian Standard AS3798-2007 'Guidelines on earthworks for commercial and residential developments'.
- Levels shown are referenced to the Australian Height Datum (AHD).
- This plan was prepared to satisfy Section 11 of the *Land Sales Act 1984*.
- Builders should not build off the design levels shown; a site survey is required.
- These notes are an integral part of this plan.

Drawn: GBF Date: 18/08/2025

Checked: DFF Date: 28/01/2026

| Issue | Description | Date |
|-------|------------------------|----------|
| DRAFT | Draft plans for review | 18/08/25 |
| ORIG | Issue to Client | 05/09/25 |
| A | Amended Lot 3432 | 28/01/26 |
| | | |
| | | |



SCALE 1:250
SHEET SIZE A3



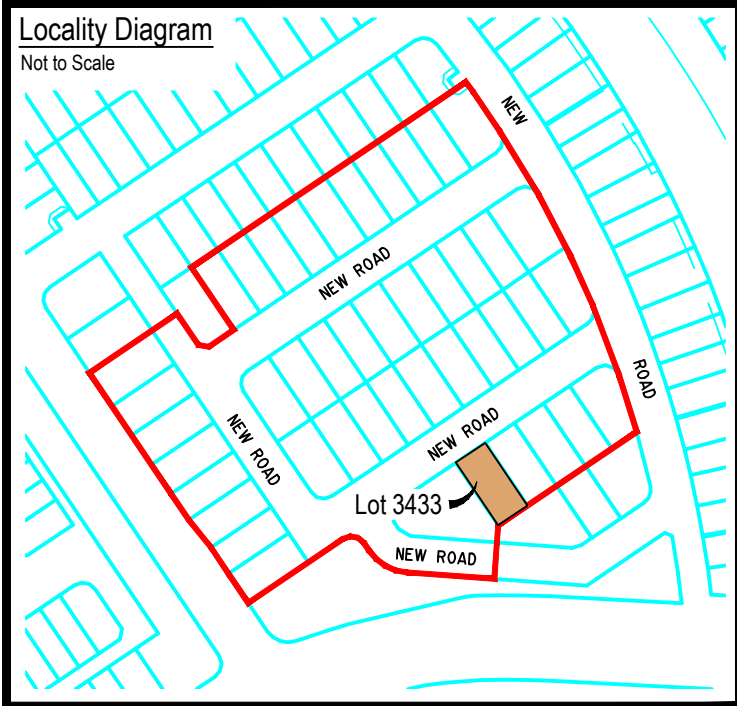
© COPYRIGHT PROTECTS THIS PLAN
Unauthorised reproduction or amendment
not permitted. Please contact the author.

This plan has been prepared by RPS
Australia East Pty Ltd (Cadastral
Surveyor) to satisfy the requirements
of the Land Sales Act 1984.

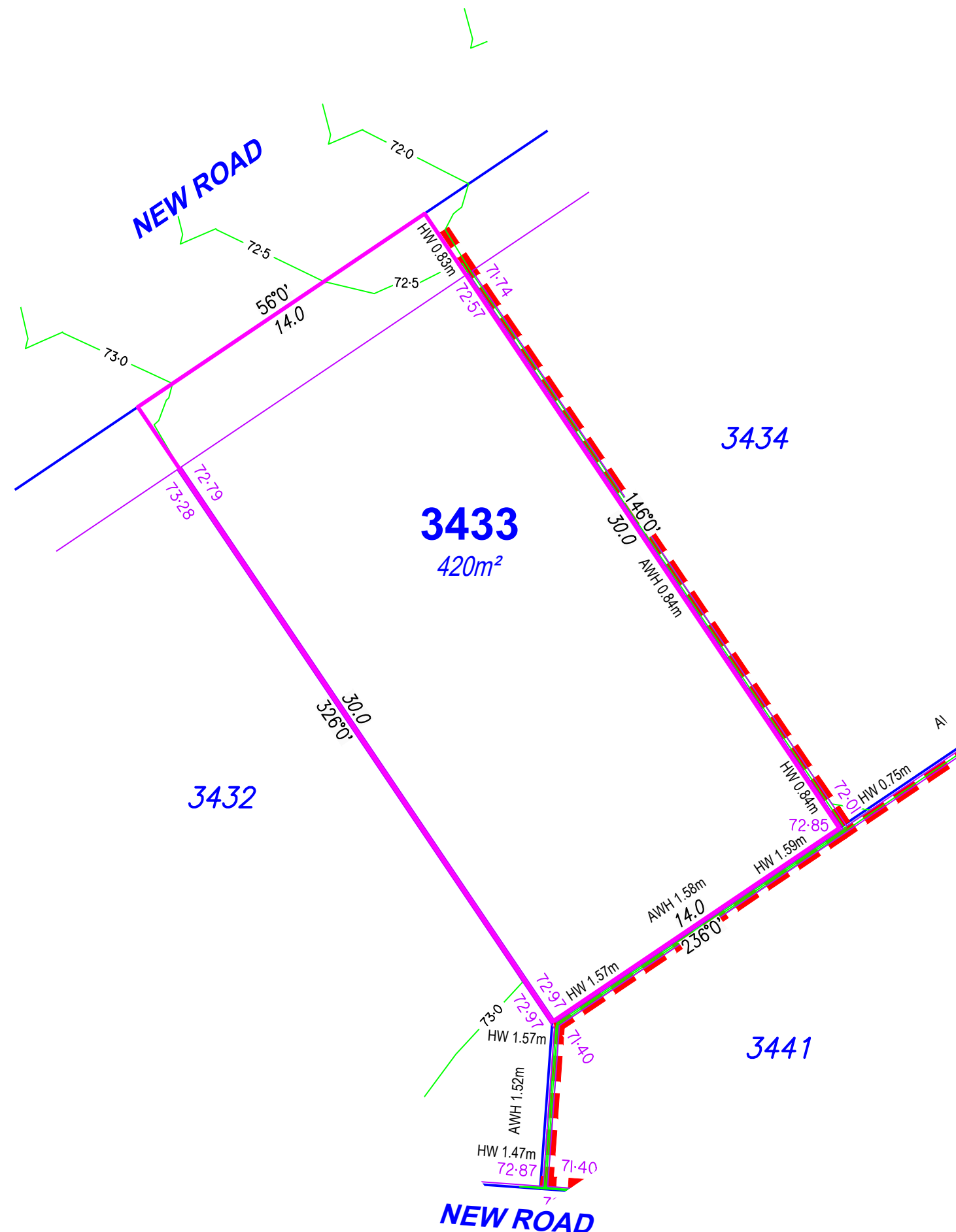
RPS AAP Consulting Pty Ltd
ACN 117 883 173
ABN 97 117 883 173
Suite A.02, Level 1
114 Brisbane Street
Ipswich Qld 4305
T +61 7 3437 2000
F +61 7 3434 2009
W rpsgroup.com

DWG. TLX370977-005-Stg10D-Dis

| PROJECT | PLAN | AMD. | SHEET |
|-----------|--------|------|--------|
| TLX370977 | 5/3432 | A | 1 of 1 |



| Legend | |
|---------------------------|----------|
| Proposed Earthworks Pad | |
| Fill Depth Contour | |
| Proposed Surface Contour | |
| Retaining Wall | |
| Proposed Surface Level | 48.05 |
| Height of Wall(s) | HW 1.6m |
| Average Height of Wall(s) | AWH 1.4m |
| Proposed Easement | |
| Extent of Fill | |



DISCLOSURE PLAN

For Proposed Lot 3433
on SP355572
Flagstone - Stage 10D

CURRENTLY DESCRIBED AS
RPD Lot 911 on SP354743

LOCALITY Silverbark Ridge
LOCAL AUTHORITY Logan City Council

Notes

- Plan areas & dimensions are subject to Survey Plan registration.
- Proposed contours and retaining wall details are compiled from the engineering design provided by Colliers, dated 21/08/2025.
- Depth of fill contours have been provided by Colliers.
- The location of retaining walls shown are indicative only and may not represent the true width of the wall, refer to engineering drawing.
- All fill placement has been compacted under Level 1 supervision in accordance with Australian Standard AS3798-2007 'Guidelines on earthworks for commercial and residential developments'.
- Levels shown are referenced to the Australian Height Datum (AHD).
- This plan was prepared to satisfy Section 11 of the *Land Sales Act 1984*.
- Builders should not build off the design levels shown; a site survey is required.
- These notes are an integral part of this plan.

Drawn: GBF Date: 18/08/2025

Checked: DFF Date: 05/09/2025

| Issue | Description | Date |
|-------|------------------------|----------|
| DRAFT | Draft plans for review | 18/08/25 |
| ORIG | Issue to Client | 05/09/25 |
| | | |
| | | |
| | | |



SCALE 1:200
SHEET SIZE A3



RPS AAP Consulting Pty Ltd
ACN 117 883 173
ABN 97 117 883 173
Suite A.02, Level 1
114 Brisbane Street
Ipswich Qld 4305

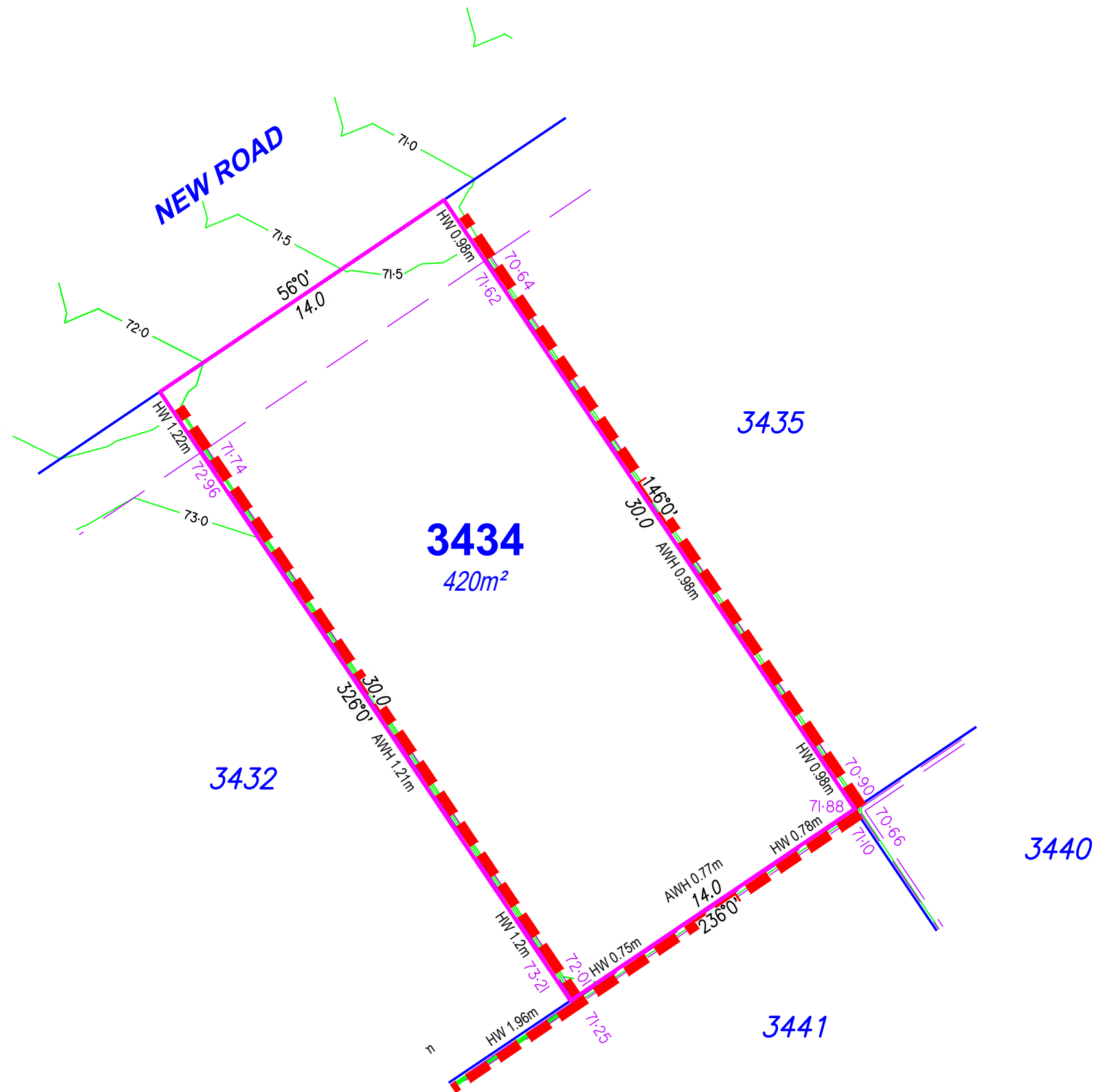
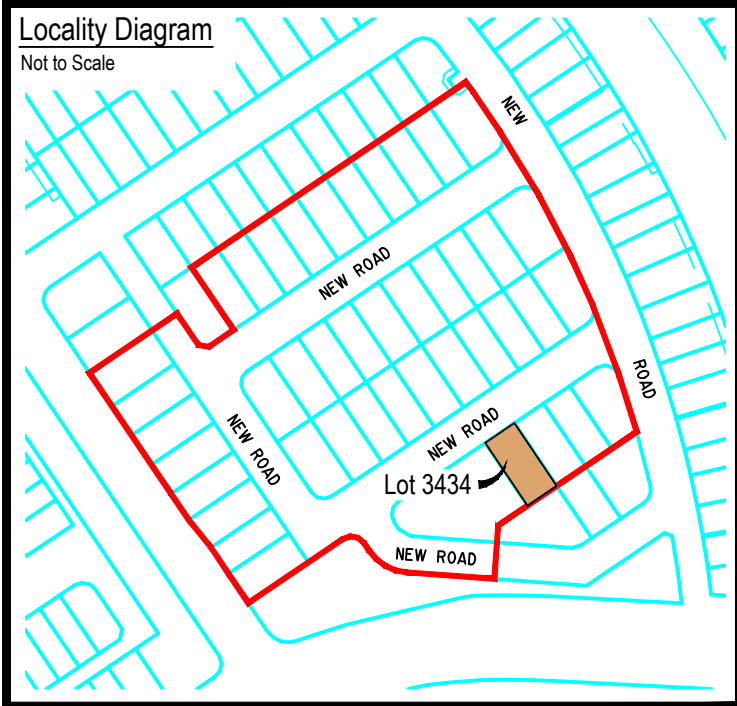
©COPYRIGHT PROTECTS THIS PLAN
Unauthorised reproduction or amendment
not permitted. Please contact the author.

This plan has been prepared by RPS
Australia East Pty Ltd (Cadastral
Surveyor) to satisfy the requirements
of the Land Sales Act 1984.

T +61 7 3437 2000
F +61 7 3434 2009
W rpsgroup.com

DWG. TLX370977-005-Stg10D-Dis

| PROJECT | PLAN | AMD. | SHEET |
|-----------|--------|------|--------|
| TLX370977 | 5/3433 | -- | 1 of 1 |



| Legend | |
|---------------------------|------------|
| Proposed Earthworks Pad | --- |
| Fill Depth Contour | ---+0.5--- |
| Proposed Surface Contour | ---23--- |
| Retaining Wall | --- |
| Proposed Surface Level | 48.05 |
| Height of Wall(s) | HW 1.6m |
| Average Height of Wall(s) | AWH 1.4m |
| Proposed Easement | --- |
| Extent of Fill | --- |

DISCLOSURE PLAN

For Proposed Lot 3434
on SP355572
Flagstone - Stage 10D

CURRENTLY DESCRIBED AS
RPD Lot 911 on SP354743

LOCALITY Silverbark Ridge
LOCAL AUTHORITY Logan City Council

Notes

- Plan areas & dimensions are subject to Survey Plan registration.
- Proposed contours and retaining wall details are compiled from the engineering design provided by Colliers, dated 28/01/2026.
- Depth of fill contours have been provided by Colliers.
- The location of retaining walls shown are indicative only and may not represent the true width of the wall, refer to engineering drawing.
- All fill placement has been compacted under Level 1 supervision in accordance with Australian Standard AS3798-2007 'Guidelines on earthworks for commercial and residential developments'.
- Levels shown are referenced to the Australian Height Datum (AHD).
- This plan was prepared to satisfy Section 11 of the *Land Sales Act 1984*.
- Builders should not build off the design levels shown; a site survey is required.
- These notes are an integral part of this plan.

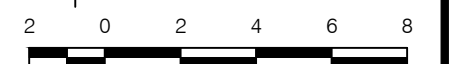
Drawn: GBF Date: 18/08/2025

Checked: DFF Date: 28/01/2026

| Issue | Description | Date |
|-------|------------------------|----------|
| DRAFT | Draft plans for review | 18/08/25 |
| ORIG | Issue to Client | 05/09/25 |
| A | Amended Wall Heights | 28/01/26 |
| | | |
| | | |



SCALE 1:200 SHEET SIZE A3



RPS AAP Consulting Pty Ltd
ACN 117 883 173
ABN 97 117 883 173
Suite A.02, Level 1
114 Brisbane Street
Ipswich Qld 4305

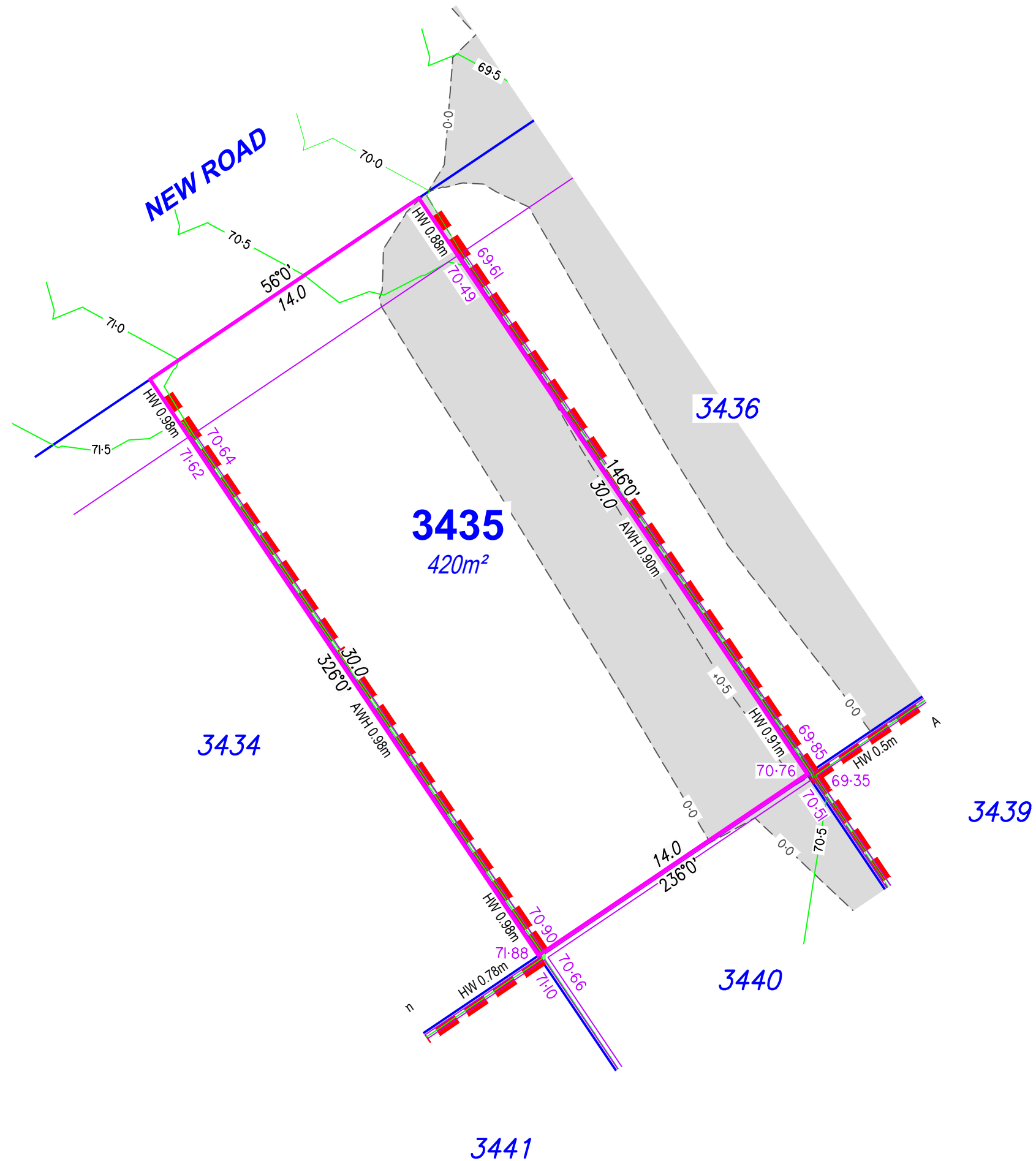
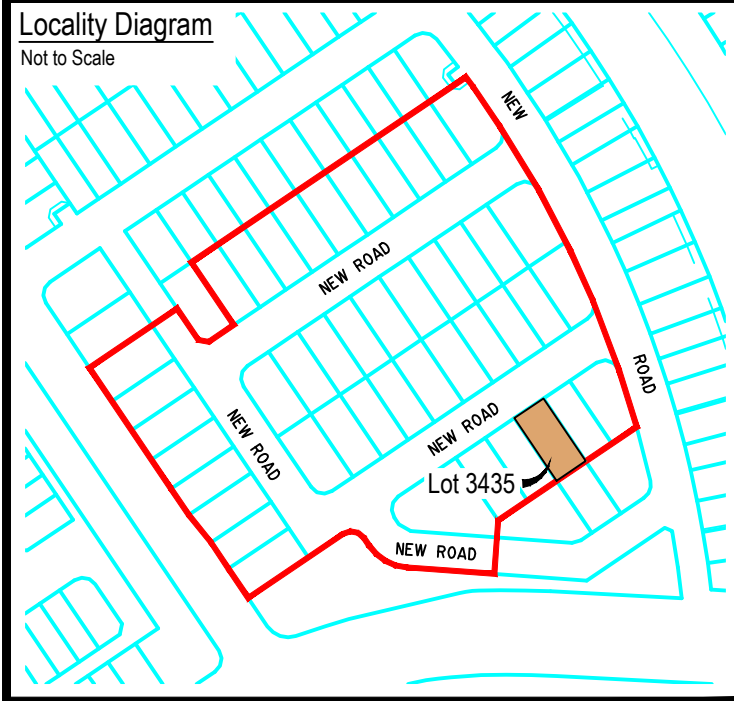
©COPYRIGHT PROTECTS THIS PLAN
Unauthorised reproduction or amendment
not permitted. Please contact the author.

This plan has been prepared by RPS
Australia East Pty Ltd (Cadastral
Surveyor) to satisfy the requirements
of the Land Sales Act 1984.

T +61 7 3437 2000
F +61 7 3434 2009
W rpsgroup.com

DWG. TLX370977-005-Stg10D-Dis

| PROJECT | PLAN | AMD. | SHEET |
|-----------|--------|------|--------|
| TLX370977 | 5/3434 | A | 1 of 1 |



| Legend | |
|---------------------------|----------|
| Proposed Earthworks Pad | |
| Fill Depth Contour | |
| Proposed Surface Contour | |
| Retaining Wall | |
| Proposed Surface Level | |
| Height of Wall(s) | HW 1.6m |
| Average Height of Wall(s) | AWH 1.4m |
| Proposed Easement | |
| Extent of Fill | |

DISCLOSURE PLAN

For Proposed Lot 3435
on SP355572
Flagstone - Stage 10D

CURRENTLY DESCRIBED AS
RPD Lot 911 on SP354743

LOCALITY Silverbark Ridge
LOCAL AUTHORITY Logan City Council

Notes

- Plan areas & dimensions are subject to Survey Plan registration.
- Proposed contours and retaining wall details are compiled from the engineering design provided by Colliers, dated 21/08/2025.
- Depth of fill contours have been provided by Colliers.
- The location of retaining walls shown are indicative only and may not represent the true width of the wall, refer to engineering drawing.
- All fill placement has been compacted under Level 1 supervision in accordance with Australian Standard AS3798-2007 'Guidelines on earthworks for commercial and residential developments'.
- Levels shown are referenced to the Australian Height Datum (AHD).
- This plan was prepared to satisfy Section 11 of the *Land Sales Act 1984*.
- Builders should not build off the design levels shown; a site survey is required.
- These notes are an integral part of this plan.

Drawn: GBF Date: 18/08/2025

Checked: DFF Date: 05/09/2025

| Issue | Description | Date |
|-------|------------------------|----------|
| DRAFT | Draft plans for review | 18/08/25 |
| ORIG | Issue to Client | 05/09/25 |
| | | |
| | | |
| | | |



SCALE 1:200
SHEET SIZE A3



RPS AAP Consulting Pty Ltd
ACN 117 883 173
ABN 97 117 883 173
Suite A.02, Level 1
114 Brisbane Street
Ipswich Qld 4305

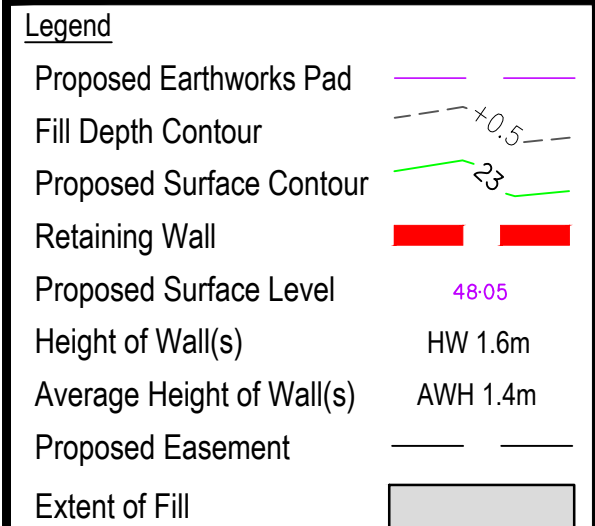
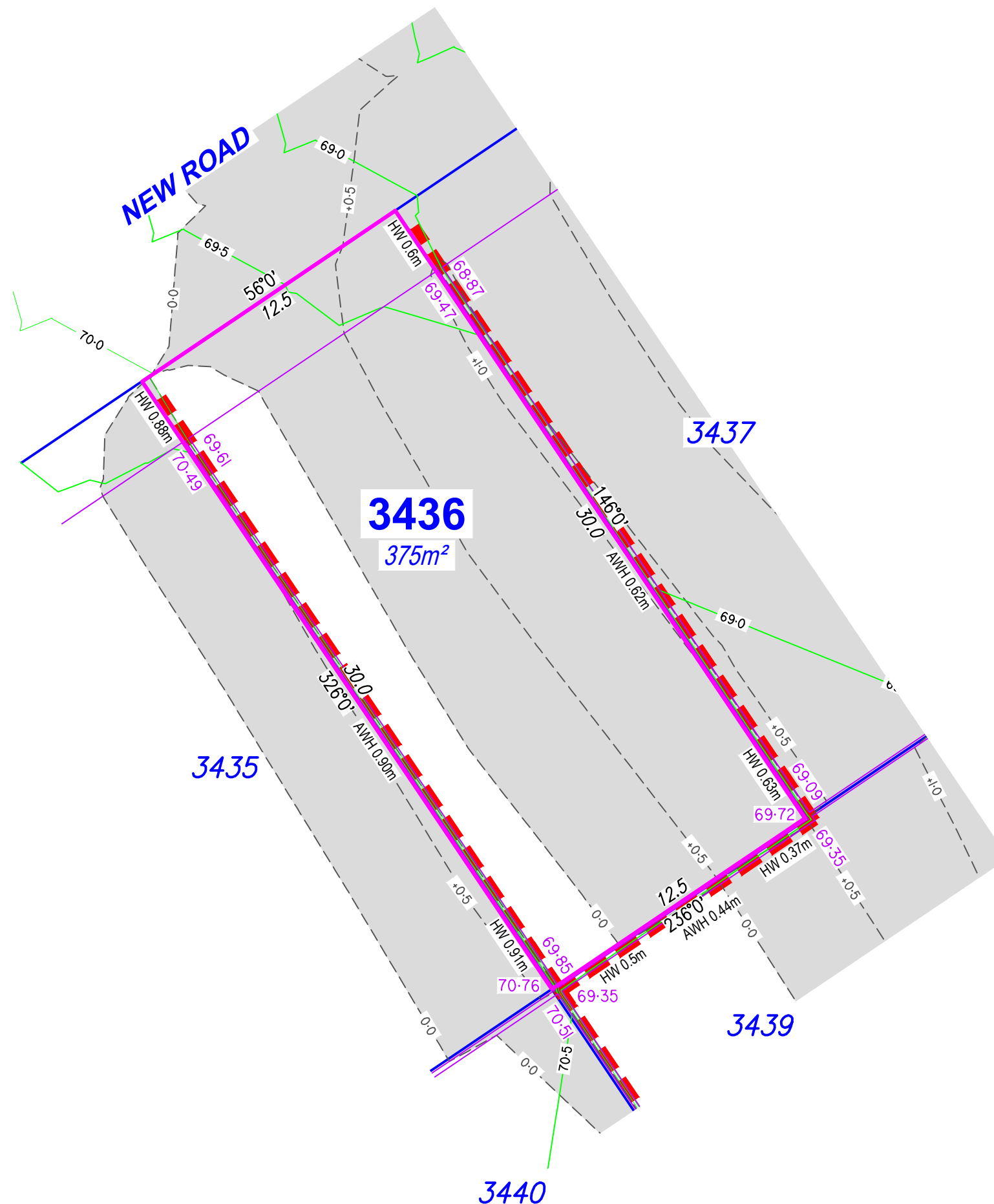
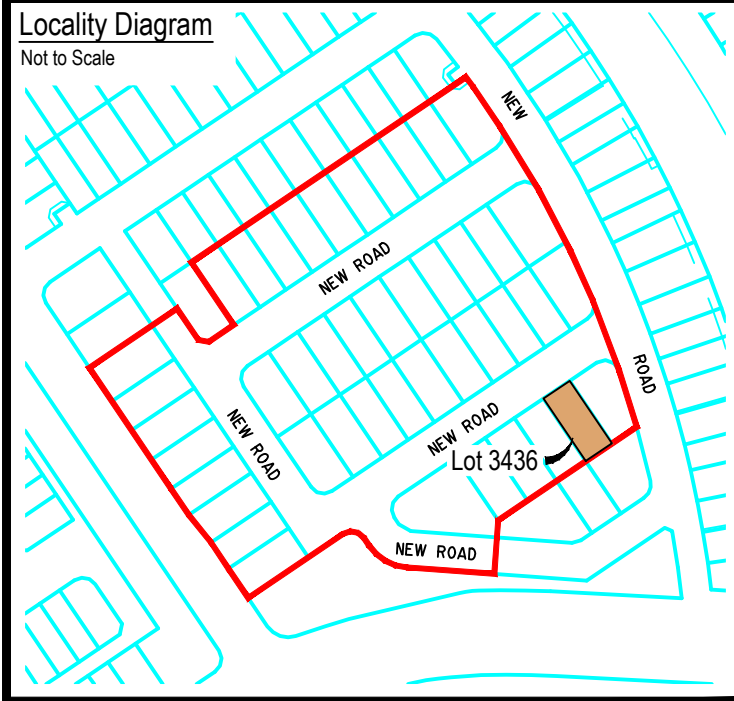
©COPYRIGHT PROTECTS THIS PLAN
Unauthorised reproduction or amendment
not permitted. Please contact the author.

This plan has been prepared by RPS
Australia East Pty Ltd (Cadastral
Surveyor) to satisfy the requirements
of the Land Sales Act 1984.

T +61 7 3437 2000
F +61 7 3434 2009
W rpsgroup.com

DWG. TLX370977-005-Stg10D-Dis

| PROJECT | PLAN | AMD. | SHEET |
|-----------|--------|------|--------|
| TLX370977 | 5/3435 | -- | 1 of 1 |



DISCLOSURE PLAN

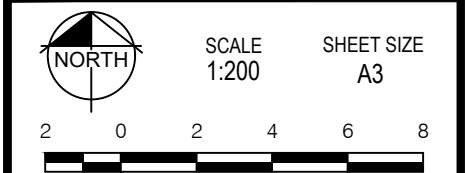
For Proposed Lot 3436
on SP355572
Flagstone - Stage 10D

CURRENTLY DESCRIBED AS
RPD Lot 911 on SP354743

LOCALITY Silverbark Ridge
LOCAL AUTHORITY Logan City Council

- Notes
- Plan areas & dimensions are subject to Survey Plan registration.
 - Proposed contours and retaining wall details are compiled from the engineering design provided by Colliers, dated 21/08/2025.
 - Depth of fill contours have been provided by Colliers.
 - The location of retaining walls shown are indicative only and may not represent the true width of the wall, refer to engineering drawing.
 - All fill placement has been compacted under Level 1 supervision in accordance with Australian Standard AS3798-2007 'Guidelines on earthworks for commercial and residential developments'.
 - Levels shown are referenced to the Australian Height Datum (AHD).
 - This plan was prepared to satisfy Section 11 of the *Land Sales Act 1984*.
 - Builders should not build off the design levels shown; a site survey is required.
 - These notes are an integral part of this plan.

| Drawn: | GBF | Date: | 18/08/2025 |
|----------|------------------------|----------|------------|
| Checked: | DFF | Date: | 05/09/2025 |
| Issue | Description | Date | |
| DRAFT | Draft plans for review | 18/08/25 | |
| ORIG | Issue to Client | 05/09/25 | |
| | | | |
| | | | |



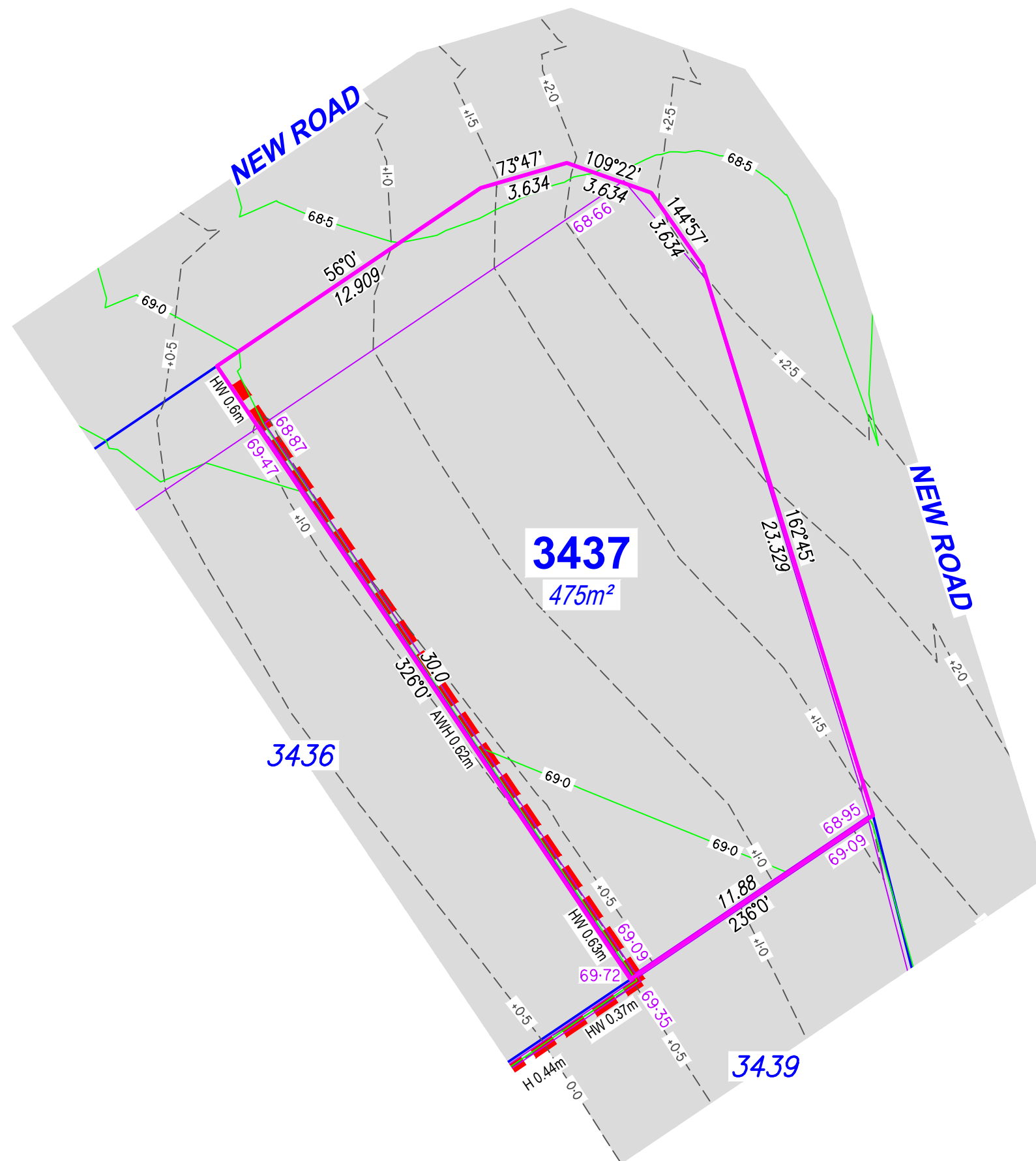
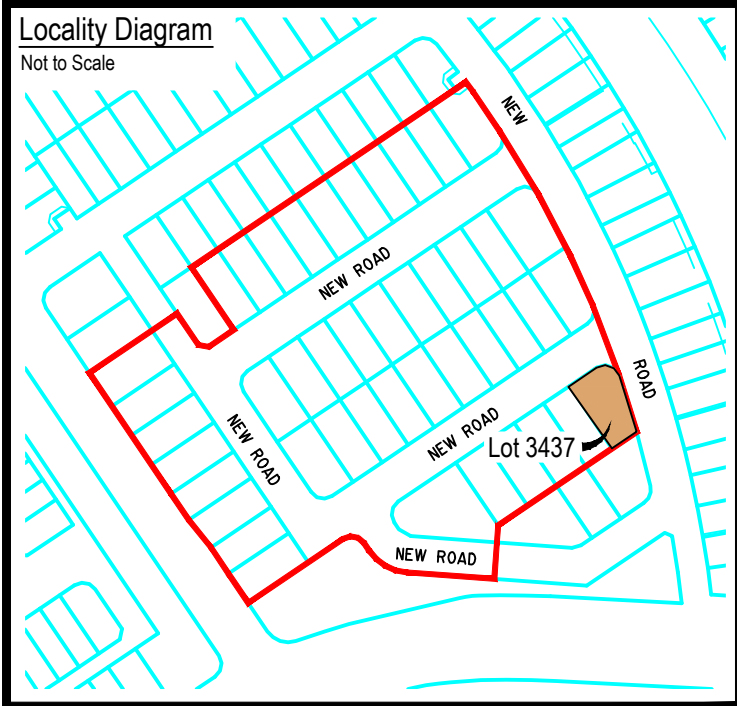
rps
A TETRA TECH COMPANY

RPS AAP Consulting Pty Ltd
ACN 117 883 173
ABN 97 117 883 173
Suite A.02, Level 1
114 Brisbane Street
Ipswich Qld 4305
T +61 7 3437 2000
F +61 7 3434 2009
W rpsgroup.com

© COPYRIGHT PROTECTS THIS PLAN
Unauthorised reproduction or amendment
not permitted. Please contact the author.

This plan has been prepared by RPS
Australia East Pty Ltd (Cadastral
Surveyor) to satisfy the requirements
of the Land Sales Act 1984.

| DWG. TLX370977-005-Stg10D-Dis | | | |
|-------------------------------|--------|------|--------|
| PROJECT | PLAN | AMD. | SHEET |
| TLX370977 | 5/3436 | -- | 1 of 1 |



Legend

| | |
|---------------------------|----------|
| Proposed Earthworks Pad | |
| Fill Depth Contour | |
| Proposed Surface Contour | |
| Retaining Wall | |
| Proposed Surface Level | 48.05 |
| Height of Wall(s) | HW 1.6m |
| Average Height of Wall(s) | AWH 1.4m |
| Proposed Easement | |
| Extent of Fill | |

DISCLOSURE PLAN

For Proposed Lot 3437
on SP355572
Flagstone - Stage 10D

CURRENTLY DESCRIBED AS
RPD Lot 911 on SP354743 & USL

LOCALITY Silverbark Ridge
LOCAL AUTHORITY Logan City Council

Notes

- Plan areas & dimensions are subject to Survey Plan registration.
- Proposed contours and retaining wall details are compiled from the engineering design provided by Colliers, dated 21/08/2025.
- Depth of fill contours have been provided by Colliers.
- The location of retaining walls shown are indicative only and may not represent the true width of the wall, refer to engineering drawing.
- All fill placement has been compacted under Level 1 supervision in accordance with Australian Standard AS3798-2007 'Guidelines on earthworks for commercial and residential developments'.
- Levels shown are referenced to the Australian Height Datum (AHD).
- This plan was prepared to satisfy Section 11 of the *Land Sales Act 1984*.
- Builders should not build off the design levels shown; a site survey is required.
- These notes are an integral part of this plan.

Drawn: GBF Date: 18/08/2025

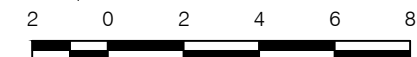
Checked: DFF Date: 05/09/2025

| Issue | Description | Date |
|-------|------------------------|----------|
| DRAFT | Draft plans for review | 18/08/25 |
| ORIG | Issue to Client | 05/09/25 |
| | | |
| | | |
| | | |



SCALE
1:200

SHEET SIZE
A3



RPS AAP Consulting Pty Ltd
ACN 117 883 173
ABN 97 117 883 173
Suite A.02, Level 1
114 Brisbane Street
Ipswich Qld 4305
T +61 7 3437 2000
F +61 7 3434 2009
W rpsgroup.com

This plan has been prepared by RPS Australia East Pty Ltd (Cadastral Surveyor) to satisfy the requirements of the Land Sales Act 1984.

DWG. TLX370977-005-Stg10D-Dis

| PROJECT | PLAN | AMD. | SHEET |
|-----------|--------|------|--------|
| TLX370977 | 5/3437 | -- | 1 of 1 |