

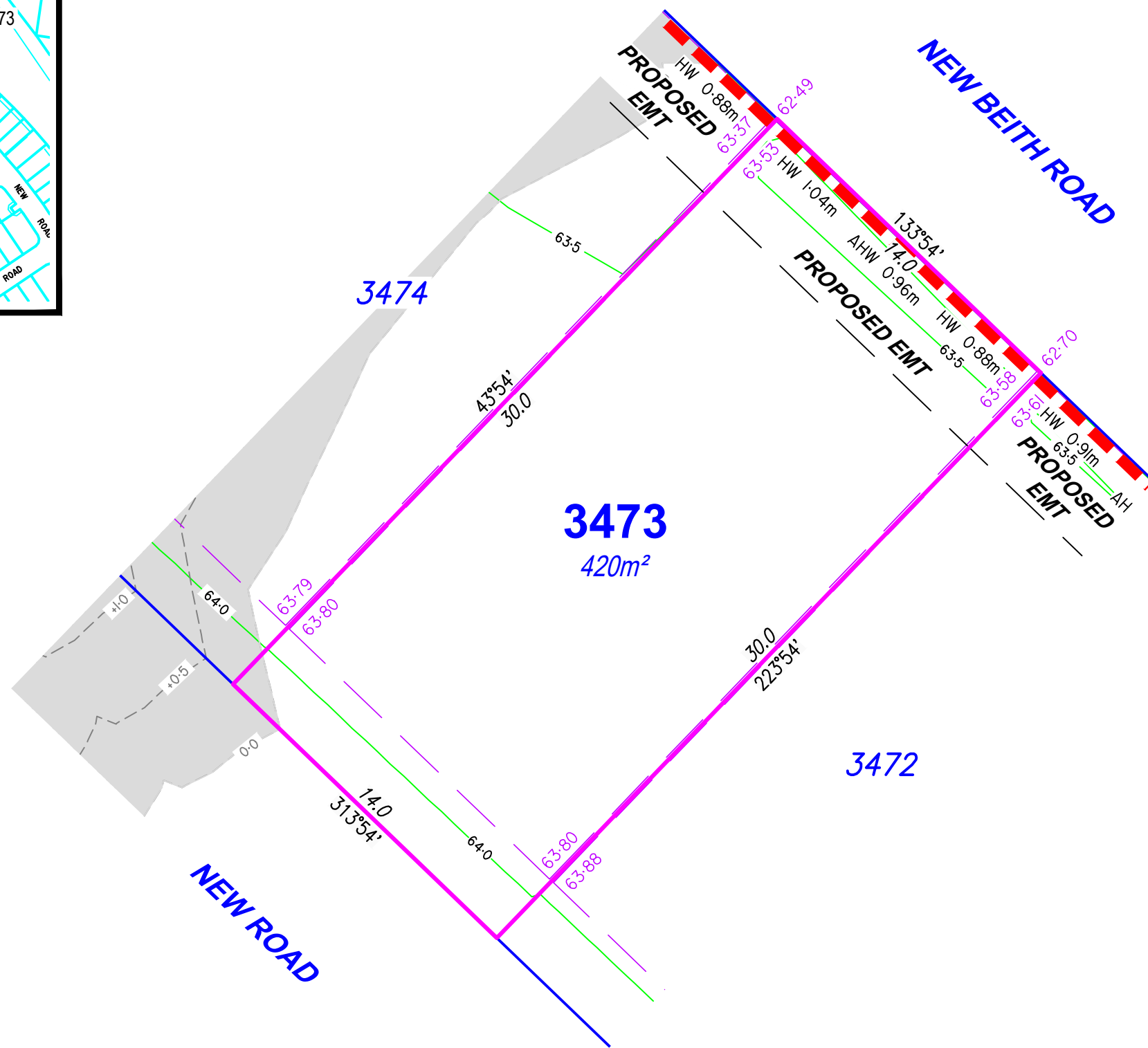
Locality Diagram

Not to Scale



Legend

- Proposed Earthworks Pad
- Fill Depth Contour
- Proposed Surface Contour
- Retaining Wall
- Proposed Surface Level 48.05
- Height of Wall(s) HW 1.6m
- Average Height of Wall(s) AWH 1.4m
- Proposed Easement
- Extent of Fill



DISCLOSURE PLAN

For Proposed Lot 3473
on SP358948
Flagstone - Stage 10H

CURRENTLY DESCRIBED AS
RPD Lot 911 on SP354743

LOCALITY Silverbark Ridge
LOCAL AUTHORITY Logan City Council

Notes

- Plan areas & dimensions are subject to Survey Plan registration.
- Proposed contours and retaining wall details are compiled from the engineering design provided by Colliers, dated 14/10/2025.
- Depth of fill contours have been provided by Colliers.
- The location of retaining walls shown are indicative only and may not represent the true width of the wall, refer to engineering drawing.
- All fill placement has been compacted under Level 1 supervision in accordance with Australian Standard AS3798-2007 'Guidelines on earthworks for commercial and residential developments'.
- Levels shown are referenced to the Australian Height Datum (AHD).
- This plan was prepared to satisfy Section 11 of the *Land Sales Act 1984*.
- Builders should not build off the design levels shown; a site survey is required.
- These notes are an integral part of this plan.

Drawn: GBF Date: 13/10/2025

Checked: DJL Date: 14/10/2025

Issue	Description	Date
DRAFT	Draft plans for review	13/10/25
ORIG	Issue to Client	15/10/25

SCALE 1:200
SHEET SIZE A3

RPS AAP Consulting Pty Ltd
ACN 117 883 173
ABN 97 117 883 173
Suite A.02, Level 1
114 Brisbane Street
Ipswich Qld 4305

© COPYRIGHT PROTECTS THIS PLAN
Unauthorised reproduction or amendment
not permitted. Please contact the author.

This plan has been prepared by RPS
Australia East Pty Ltd (Cadastral
Surveyor) to satisfy the requirements
of the Land Sales Act 1984.

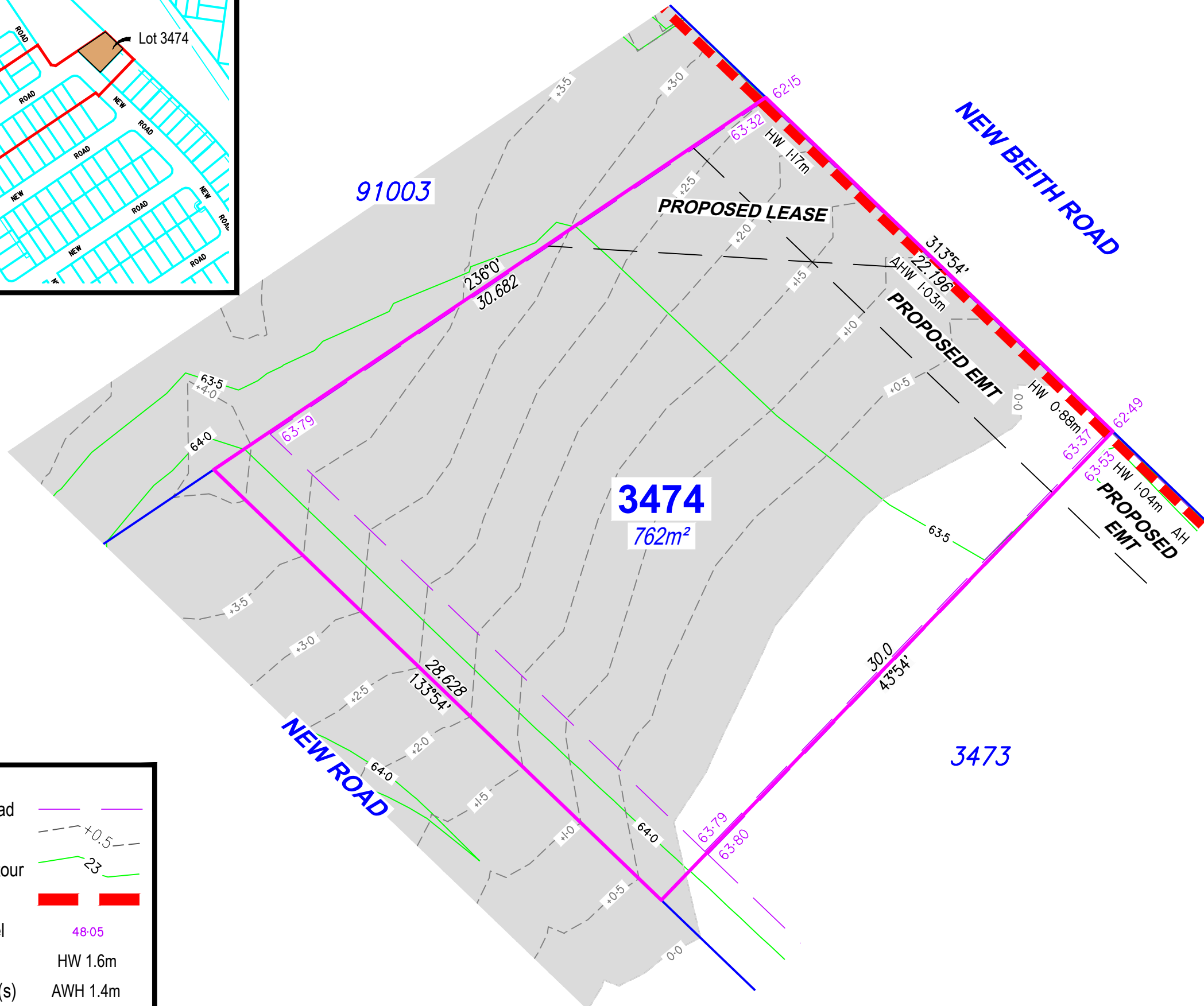
T +61 7 3437 2000
F +61 7 3434 2009
W rpsgroup.com

DWG. TLX370977-011-Stg10H-Dis

PROJECT	PLAN	AMD.	SHEET
TLX370977	11/3473	Orig	1 of 1

Locality Diagram

Not to Scale



Legend

- Proposed Earthworks Pad —
- Fill Depth Contour - - - +0.5
- Proposed Surface Contour — 23
- Retaining Wall = = =
- Proposed Surface Level 48.05
- Height of Wall(s) HW 1.6m
- Average Height of Wall(s) AWH 1.4m
- Proposed Easement — — —
- Extent of Fill

DISCLOSURE PLAN

For Proposed Lot 3474
on SP358948
Flagstone - Stage 10H

CURRENTLY DESCRIBED AS
RPD Lot 911 on SP354743

LOCALITY Silverbark Ridge
LOCAL AUTHORITY Logan City Council

Notes

- Plan areas & dimensions are subject to Survey Plan registration.
- Proposed contours and retaining wall details are compiled from the engineering design provided by Colliers, dated 14/10/2025.
- Depth of fill contours have been provided by Colliers.
- The location of retaining walls shown are indicative only and may not represent the true width of the wall, refer to engineering drawing.
- All fill placement has been compacted under Level 1 supervision in accordance with Australian Standard AS3798-2007 'Guidelines on earthworks for commercial and residential developments'.
- Levels shown are referenced to the Australian Height Datum (AHD).
- This plan was prepared to satisfy Section 11 of the *Land Sales Act 1984*.
- Builders should not build off the design levels shown; a site survey is required.
- These notes are an integral part of this plan.

Drawn: GBF Date: 13/10/2025

Checked: DJL Date: 14/10/2025

Issue	Description	Date
DRAFT	Draft plans for review	13/10/25
ORIG	Issue to Client	15/10/25

SCALE 1:200
SHEET SIZE A3

RPS AAP Consulting Pty Ltd
ACN 117 883 173
ABN 97 117 883 173
Suite A.02, Level 1
114 Brisbane Street
Ipswich Qld 4305
T +61 7 3437 2000
F +61 7 3434 2009
W rpsgroup.com

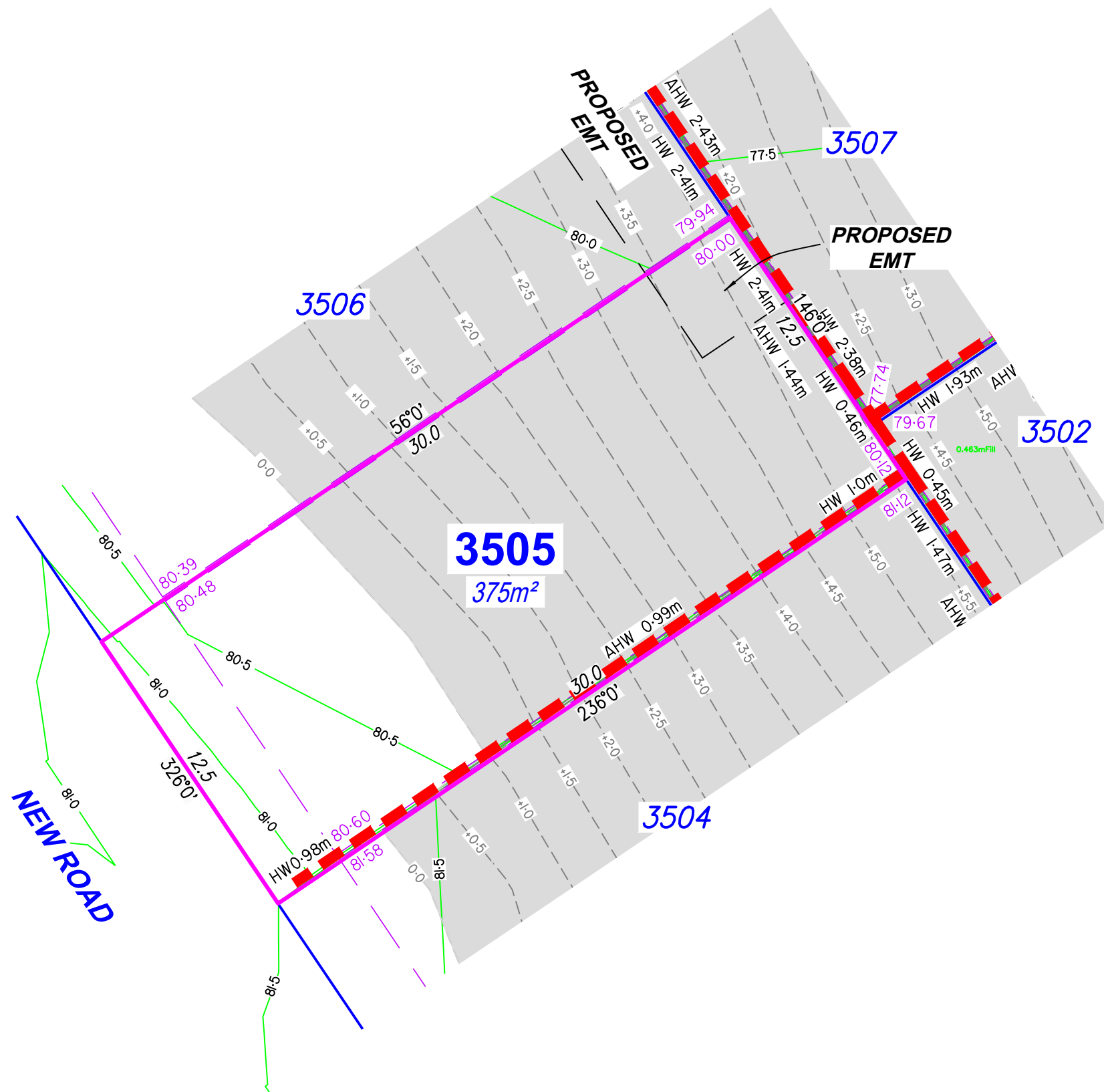
© COPYRIGHT PROTECTS THIS PLAN
Unauthorised reproduction or amendment
not permitted. Please contact the author.
This plan has been prepared by RPS
Australia East Pty Ltd (Cadastral
Surveyor) to satisfy the requirements
of the Land Sales Act 1984.

DWG. TLX370977-011-Stg10H-Dis

PROJECT	PLAN	AMD.	SHEET
TLX370977	11/3474	Orig	1 of 1

Locality Diagram

Not to Scale



Legend

- Proposed Earthworks Pad
- Fill Depth Contour
- Proposed Surface Contour
- Retaining Wall
- Proposed Surface Level
- Height of Wall(s) HW 1.6m
- Average Height of Wall(s) AWH 1.4m
- Proposed Easement
- Extent of Fill

DISCLOSURE PLAN

For Proposed Lot 3505
on SP358948
Flagstone - Stage 10H

CURRENTLY DESCRIBED AS
RPD Lot 911 on SP354743

LOCALITY Silverbark Ridge
LOCAL AUTHORITY Logan City Council

Notes

- Plan areas & dimensions are subject to Survey Plan registration.
- Proposed contours and retaining wall details are compiled from the engineering design provided by Colliers, dated 14/10/2025.
- Depth of fill contours have been provided by Colliers.
- The location of retaining walls shown are indicative only and may not represent the true width of the wall, refer to engineering drawing.
- All fill placement has been compacted under Level 1 supervision in accordance with Australian Standard AS3798-2007 'Guidelines on earthworks for commercial and residential developments'.
- Levels shown are referenced to the Australian Height Datum (AHD).
- This plan was prepared to satisfy Section 11 of the *Land Sales Act 1984*.
- Builders should not build off the design levels shown; a site survey is required.
- These notes are an integral part of this plan.

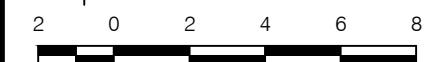
Drawn: GBF Date: 13/10/2025

Checked: DJL Date: 14/10/2025

Issue	Description	Date
DRAFT	Draft plans for review	13/10/25
ORIG	Issue to Client	15/10/25



SCALE 1:200 SHEET SIZE A3



rps RPS AAP Consulting Pty Ltd
ACN 117 883 173
ABN 97 117 883 173
Suite A.02, Level 1
114 Brisbane Street
Ipswich Qld 4305

© COPYRIGHT PROTECTS THIS PLAN
Unauthorised reproduction or amendment
not permitted. Please contact the author.

This plan has been prepared by RPS
Australia East Pty Ltd (Cadastral
Surveyor) to satisfy the requirements
of the Land Sales Act 1984.

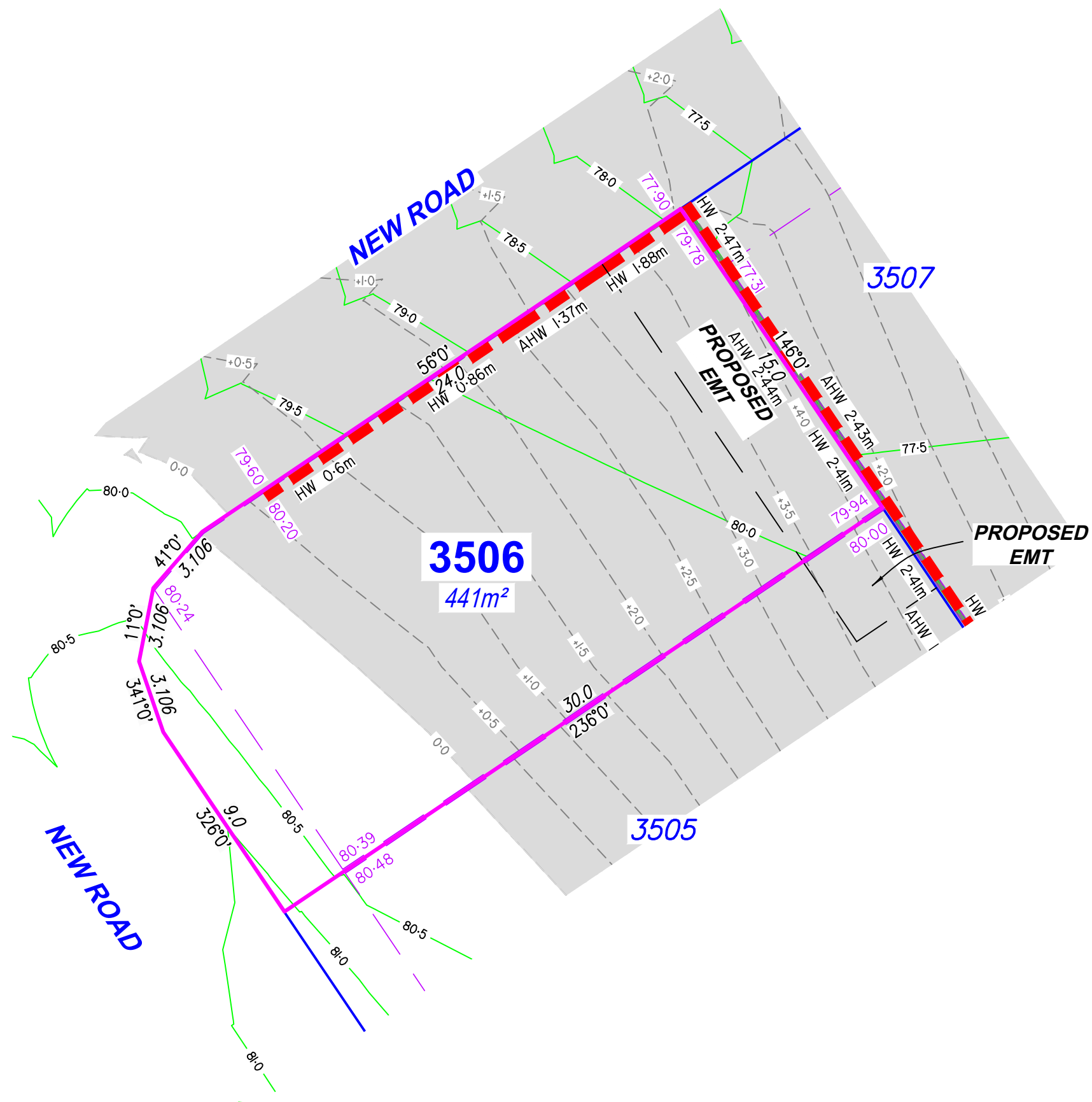
T +61 7 3437 2000
F +61 7 3434 2009
W rpsgroup.com

DWG. TLX370977-011-Stg10H-Dis

PROJECT	PLAN	AMD.	SHEET
TLX370977	11/3505	Orig	1 of 1

Locality Diagram

Not to Scale



Legend

- Proposed Earthworks Pad — — —
- Fill Depth Contour - - - +0.5
- Proposed Surface Contour — 23
- Retaining Wall █ █
- Proposed Surface Level 48.05
- Height of Wall(s) HW 1.6m
- Average Height of Wall(s) AWH 1.4m
- Proposed Easement — — —
- Extent of Fill

DISCLOSURE PLAN

For Proposed Lot 3506
on SP358948
Flagstone - Stage 10H

CURRENTLY DESCRIBED AS
RPD Lot 911 on SP354743

LOCALITY Silverbark Ridge
LOCAL AUTHORITY Logan City Council

Notes

- Plan areas & dimensions are subject to Survey Plan registration.
- Proposed contours and retaining wall details are compiled from the engineering design provided by Colliers, dated 14/10/2025.
- Depth of fill contours have been provided by Colliers.
- The location of retaining walls shown are indicative only and may not represent the true width of the wall, refer to engineering drawing.
- All fill placement has been compacted under Level 1 supervision in accordance with Australian Standard AS3798-2007 'Guidelines on earthworks for commercial and residential developments'.
- Levels shown are referenced to the Australian Height Datum (AHD).
- This plan was prepared to satisfy Section 11 of the *Land Sales Act 1984*.
- Builders should not build off the design levels shown; a site survey is required.
- These notes are an integral part of this plan.

Drawn: GBF Date: 13/10/2025

Checked: DJL Date: 14/10/2025

Issue	Description	Date
DRAFT	Draft plans for review	13/10/25
ORIG	Issue to Client	15/10/25

SCALE 1:200
SHEET SIZE A3

RPS

A TETRA TECH COMPANY

RPS AAP Consulting Pty Ltd
 ACN 117 883 173
 ABN 97 117 883 173
 Suite A.02, Level 1
 114 Brisbane Street
 Ipswich Qld 4305
 T +61 7 3437 2000
 F +61 7 3434 2009
 W rpsgroup.com

© COPYRIGHT PROTECTS THIS PLAN
 Unauthorised reproduction or amendment
 not permitted. Please contact the author.
 This plan has been prepared by RPS
 Australia East Pty Ltd (Cadastral
 Surveyor) to satisfy the requirements
 of the Land Sales Act 1984.

DWG. TLX370977-011-Stg10H-Dis

PROJECT	PLAN	AMD.	SHEET
TLX370977	11/3506	Orig	1 of 1

Locality Diagram

Not to Scale



Legend

- Proposed Earthworks Pad —
- Fill Depth Contour - - - +0.5
- Proposed Surface Contour — 23
- Retaining Wall — —
- Proposed Surface Level 48.05
- Height of Wall(s) HW 1.6m
- Average Height of Wall(s) AHW 1.4m
- Proposed Easement — —
- Extent of Fill

DISCLOSURE PLAN

For Proposed Lot 3507
on SP358948
Flagstone - Stage 10H

CURRENTLY DESCRIBED AS
RPD Lot 911 on SP354743

LOCALITY Silverbark Ridge
LOCAL AUTHORITY Logan City Council

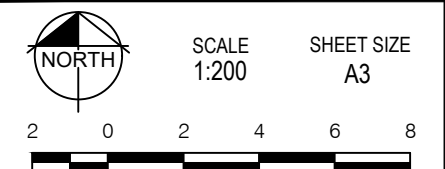
Notes

- Plan areas & dimensions are subject to Survey Plan registration.
- Proposed contours and retaining wall details are compiled from the engineering design provided by Colliers, dated 14/10/2025.
- Depth of fill contours have been provided by Colliers.
- The location of retaining walls shown are indicative only and may not represent the true width of the wall, refer to engineering drawing.
- All fill placement has been compacted under Level 1 supervision in accordance with Australian Standard AS3798-2007 'Guidelines on earthworks for commercial and residential developments'.
- Levels shown are referenced to the Australian Height Datum (AHD).
- This plan was prepared to satisfy Section 11 of the Land Sales Act 1984.
- Builders should not build off the design levels shown; a site survey is required.
- These notes are an integral part of this plan.

Drawn: GBF Date: 13/10/2025

Checked: DJL Date: 14/10/2025

Issue	Description	Date
DRAFT	Draft plans for review	13/10/25
ORIG	Issue to Client	15/10/25



rps RPS AAP Consulting Pty Ltd
ACN 117 883 173
ABN 97 117 883 173
Suite A.02, Level 1
114 Brisbane Street
Ipswich Qld 4305
T +61 7 3437 2000
F +61 7 3434 2009
W rpsgroup.com

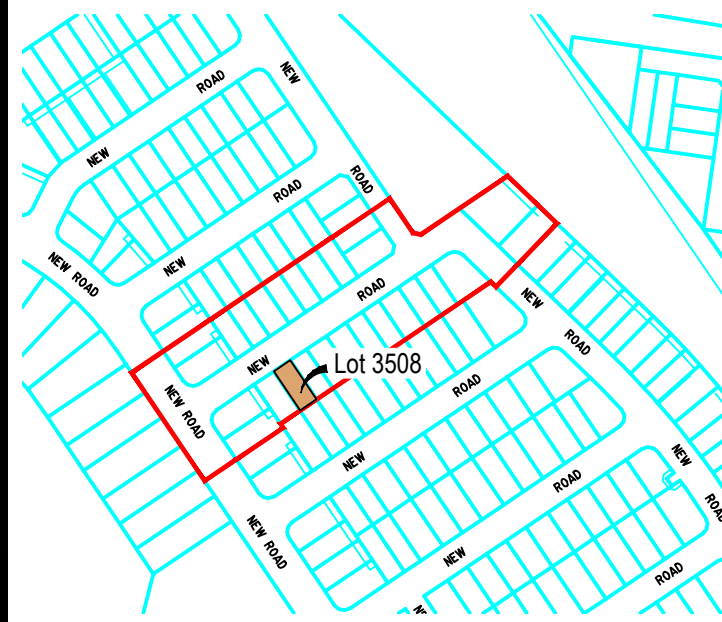
© COPYRIGHT PROTECTS THIS PLAN. Unauthorised reproduction or amendment not permitted. Please contact the author.
This plan has been prepared by RPS Australia East Pty Ltd (Cadastral Surveyor) to satisfy the requirements of the Land Sales Act 1984.

DWG. TLX370977-011-Stg10H-Dis

PROJECT	PLAN	AMD.	SHEET
TLX370977	11/3507	Orig	1 of 1

Locality Diagram

Not to Scale



Legend

- Proposed Earthworks Pad — — — —
- Fill Depth Contour - - - +0.5 - - -
- Proposed Surface Contour — 23 —
- Retaining Wall — — — —
- Proposed Surface Level 48.05
- Height of Wall(s) HW 1.6m
- Average Height of Wall(s) AWH 1.4m
- Proposed Easement — — — —
- Extent of Fill



DISCLOSURE PLAN

For Proposed Lot 3508
on SP358948
Flagstone - Stage 10H

CURRENTLY DESCRIBED AS
RPD Lot 911 on SP354743

LOCALITY Silverbark Ridge
LOCAL AUTHORITY Logan City Council

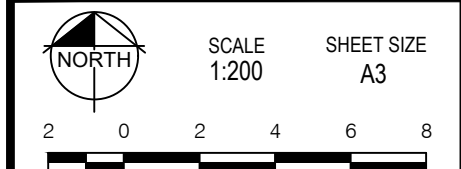
Notes

- Plan areas & dimensions are subject to Survey Plan registration.
- Proposed contours and retaining wall details are compiled from the engineering design provided by Colliers, dated 14/10/2025.
- Depth of fill contours have been provided by Colliers.
- The location of retaining walls shown are indicative only and may not represent the true width of the wall, refer to engineering drawing.
- All fill placement has been compacted under Level 1 supervision in accordance with Australian Standard AS3798-2007 'Guidelines on earthworks for commercial and residential developments'.
- Levels shown are referenced to the Australian Height Datum (AHD).
- This plan was prepared to satisfy Section 11 of the *Land Sales Act 1984*.
- Builders should not build off the design levels shown; a site survey is required.
- These notes are an integral part of this plan.

Drawn: GBF Date: 13/10/2025

Checked: DJL Date: 14/10/2025

Issue	Description	Date
DRAFT	Draft plans for review	13/10/25
ORIG	Issue to Client	15/10/25



RPS A TETRA TECH COMPANY
 RPS AAP Consulting Pty Ltd
 ACN 117 883 173
 ABN 97 117 883 173
 Suite A.02, Level 1
 114 Brisbane Street
 Ipswich Qld 4305
 T +61 7 3437 2000
 F +61 7 3434 2009
 W rpsgroup.com

© COPYRIGHT PROTECTS THIS PLAN. Unauthorised reproduction or amendment not permitted. Please contact the author.
 This plan has been prepared by RPS Australia East Pty Ltd (Cadastral Surveyor) to satisfy the requirements of the Land Sales Act 1984.

DWG. TLX370977-011-Stg10H-Dis

PROJECT	PLAN	AMD.	SHEET
TLX370977	11/3508	Orig	1 of 1

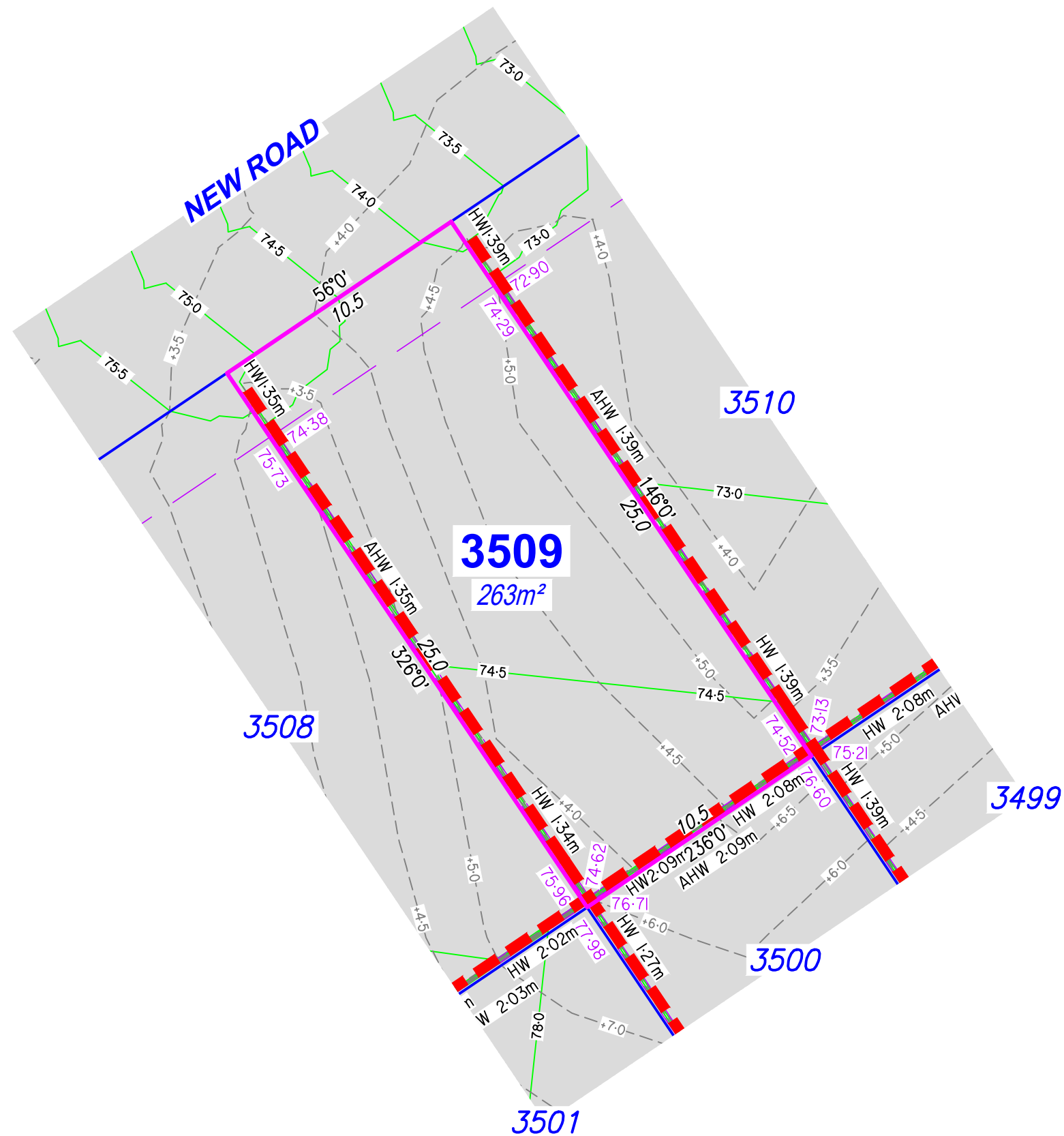
Locality Diagram

Not to Scale



Legend

- Proposed Earthworks Pad
- Fill Depth Contour
- Proposed Surface Contour
- Retaining Wall
- Proposed Surface Level
- Height of Wall(s) HW 1.6m
- Average Height of Wall(s) AWH 1.4m
- Proposed Easement
- Extent of Fill



DISCLOSURE PLAN

For Proposed Lot 3509
on SP358948
Flagstone - Stage 10H

CURRENTLY DESCRIBED AS
RPD Lot 911 on SP354743

LOCALITY Silverbark Ridge
LOCAL AUTHORITY Logan City Council

Notes

- Plan areas & dimensions are subject to Survey Plan registration.
- Proposed contours and retaining wall details are compiled from the engineering design provided by Colliers, dated 14/10/2025.
- Depth of fill contours have been provided by Colliers.
- The location of retaining walls shown are indicative only and may not represent the true width of the wall, refer to engineering drawing.
- All fill placement has been compacted under Level 1 supervision in accordance with Australian Standard AS3798-2007 'Guidelines on earthworks for commercial and residential developments'.
- Levels shown are referenced to the Australian Height Datum (AHD).
- This plan was prepared to satisfy Section 11 of the *Land Sales Act 1984*.
- Builders should not build off the design levels shown; a site survey is required.
- These notes are an integral part of this plan.

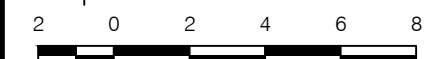
Drawn: GBF Date: 13/10/2025

Checked: DJL Date: 14/10/2025

Issue	Description	Date
DRAFT	Draft plans for review	13/10/25
ORIG	Issue to Client	15/10/25



SCALE 1:200 SHEET SIZE A3



rps RPS AAP Consulting Pty Ltd
ACN 117 883 173
ABN 97 117 883 173
Suite A.02, Level 1
114 Brisbane Street
Ipswich Qld 4305

© COPYRIGHT PROTECTS THIS PLAN
Unauthorised reproduction or amendment
not permitted. Please contact the author.

This plan has been prepared by RPS
Australia East Pty Ltd (Cadastral
Surveyor) to satisfy the requirements
of the Land Sales Act 1984.

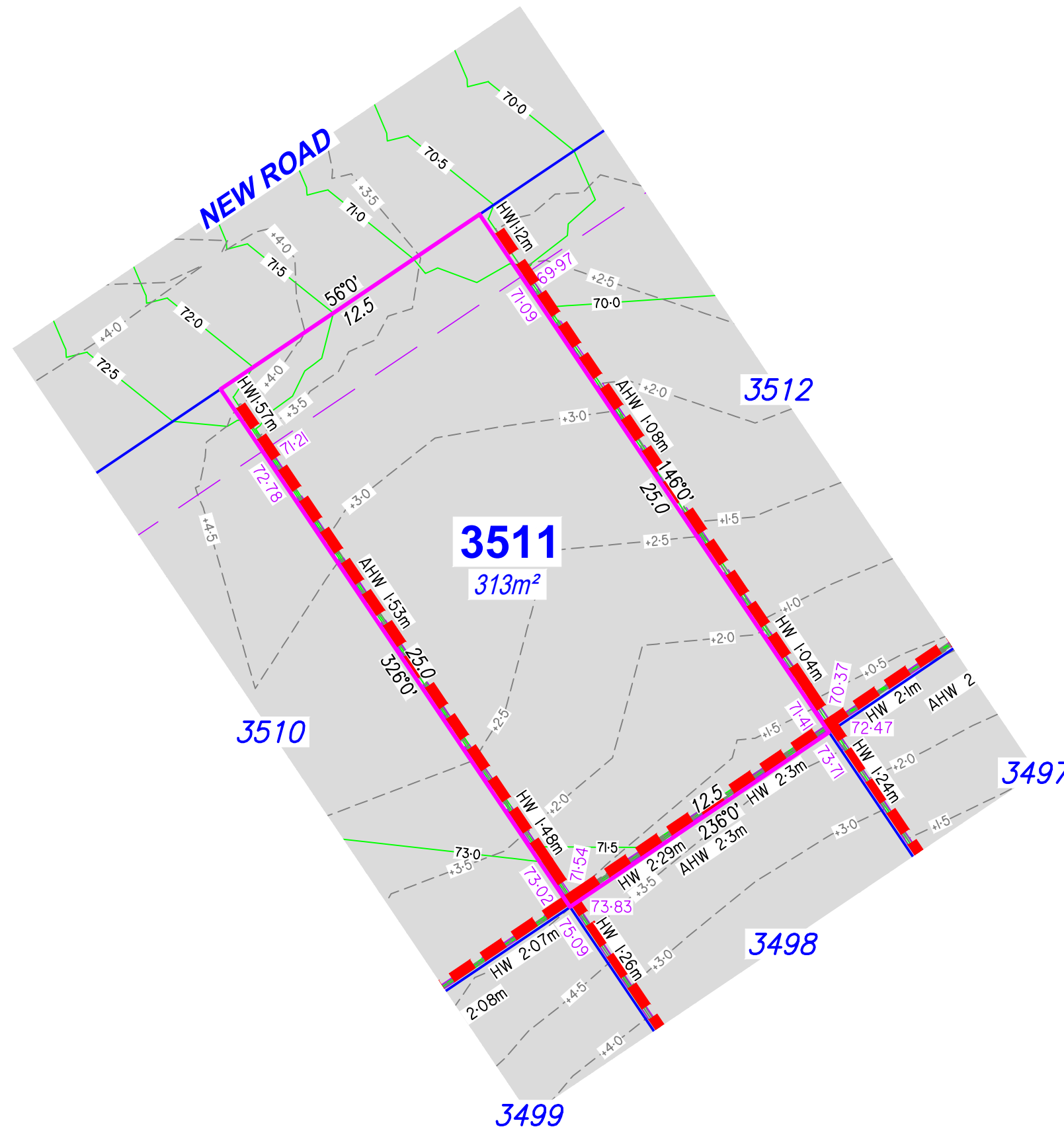
T +61 7 3437 2000
F +61 7 3434 2009
W rpsgroup.com

DWG. TLX370977-011-Stg10H-Dis

PROJECT	PLAN	AMD.	SHEET
TLX370977	11/3509	Orig	1 of 1

Locality Diagram

Not to Scale



Legend

- Proposed Earthworks Pad
- Fill Depth Contour
- Proposed Surface Contour
- Retaining Wall
- Proposed Surface Level
- Height of Wall(s) HW 1.6m
- Average Height of Wall(s) AWH 1.4m
- Proposed Easement
- Extent of Fill

DISCLOSURE PLAN

For Proposed Lot 3511
on SP358948
Flagstone - Stage 10H

CURRENTLY DESCRIBED AS
RPD Lot 911 on SP354743

LOCALITY Silverbark Ridge
LOCAL AUTHORITY Logan City Council

Notes

- Plan areas & dimensions are subject to Survey Plan registration.
- Proposed contours and retaining wall details are compiled from the engineering design provided by Colliers, dated 14/10/2025.
- Depth of fill contours have been provided by Colliers.
- The location of retaining walls shown are indicative only and may not represent the true width of the wall, refer to engineering drawing.
- All fill placement has been compacted under Level 1 supervision in accordance with Australian Standard AS3798-2007 'Guidelines on earthworks for commercial and residential developments'.
- Levels shown are referenced to the Australian Height Datum (AHD).
- This plan was prepared to satisfy Section 11 of the *Land Sales Act 1984*.
- Builders should not build off the design levels shown; a site survey is required.
- These notes are an integral part of this plan.

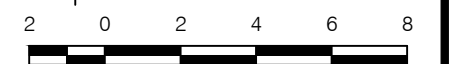
Drawn: GBF Date: 13/10/2025

Checked: DJL Date: 14/10/2025

Issue	Description	Date
DRAFT	Draft plans for review	13/10/25
ORIG	Issue to Client	15/10/25



SCALE 1:200 SHEET SIZE A3



RPS AAP Consulting Pty Ltd
ACN 117 883 173
ABN 97 117 883 173
Suite A.02, Level 1
114 Brisbane Street
Ipswich Qld 4305

© COPYRIGHT PROTECTS THIS PLAN
Unauthorised reproduction or amendment
not permitted. Please contact the author.

This plan has been prepared by RPS
Australia East Pty Ltd (Cadastral
Surveyor) to satisfy the requirements
of the Land Sales Act 1984.

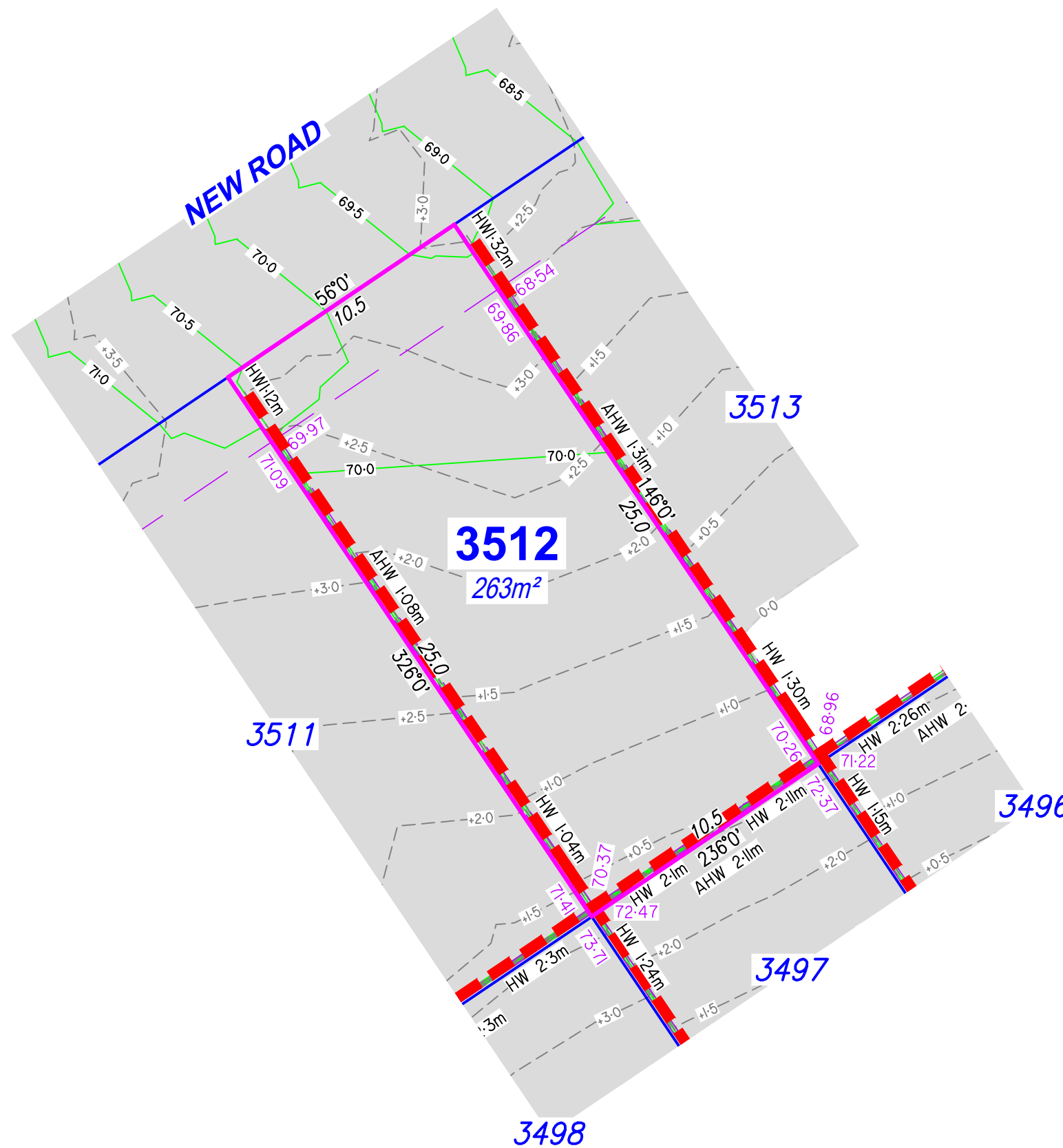
T +61 7 3437 2000
F +61 7 3434 2009
W rpsgroup.com

DWG. TLX370977-011-Stg10H-Dis

PROJECT	PLAN	AMD.	SHEET
TLX370977	11/3511	Orig	1 of 1

Locality Diagram

Not to Scale



Legend

- Proposed Earthworks Pad —
- Fill Depth Contour - - - +0.5 - - -
- Proposed Surface Contour — 23 —
- Retaining Wall ▬▬▬
- Proposed Surface Level 48.05
- Height of Wall(s) HW 1.6m
- Average Height of Wall(s) AWH 1.4m
- Proposed Easement — — —
- Extent of Fill

DISCLOSURE PLAN

For Proposed Lot 3512
on SP358948
Flagstone - Stage 10H

CURRENTLY DESCRIBED AS
RPD Lot 911 on SP354743

LOCALITY Silverbark Ridge
LOCAL AUTHORITY Logan City Council

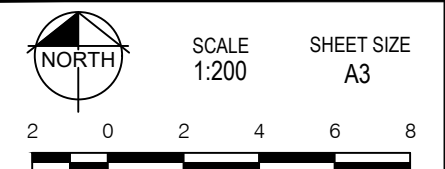
Notes

- Plan areas & dimensions are subject to Survey Plan registration.
- Proposed contours and retaining wall details are compiled from the engineering design provided by Colliers, dated 14/10/2025.
- Depth of fill contours have been provided by Colliers.
- The location of retaining walls shown are indicative only and may not represent the true width of the wall, refer to engineering drawing.
- All fill placement has been compacted under Level 1 supervision in accordance with Australian Standard AS3798-2007 'Guidelines on earthworks for commercial and residential developments'.
- Levels shown are referenced to the Australian Height Datum (AHD).
- This plan was prepared to satisfy Section 11 of the Land Sales Act 1984.
- Builders should not build off the design levels shown; a site survey is required.
- These notes are an integral part of this plan.

Drawn: GBF Date: 13/10/2025

Checked: DJL Date: 14/10/2025

Issue	Description	Date
DRAFT	Draft plans for review	13/10/25
ORIG	Issue to Client	15/10/25



rps RPS AAP Consulting Pty Ltd
ACN 117 883 173
ABN 97 117 883 173
Suite A.02, Level 1
114 Brisbane Street
Ipswich Qld 4305
T +61 7 3437 2000
F +61 7 3434 2009
W rpsgroup.com

© COPYRIGHT PROTECTS THIS PLAN. Unauthorised reproduction or amendment not permitted. Please contact the author.
This plan has been prepared by RPS Australia East Pty Ltd (Cadastral Surveyor) to satisfy the requirements of the Land Sales Act 1984.

DWG. TLX370977-011-Stg10H-Dis

PROJECT	PLAN	AMD.	SHEET
TLX370977	11/3512	Orig	1 of 1

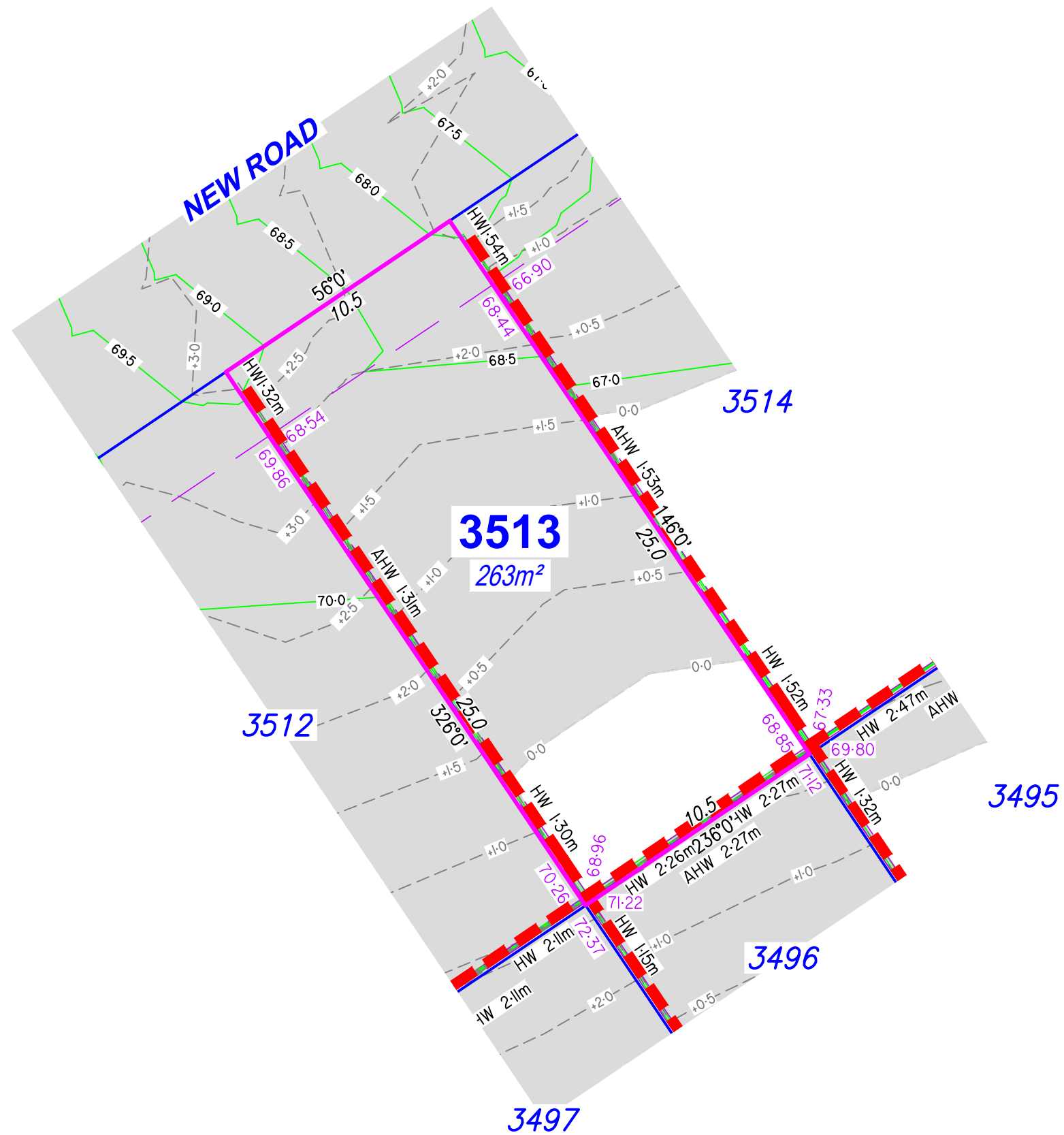
Locality Diagram

Not to Scale



Legend

- Proposed Earthworks Pad
- Fill Depth Contour
- Proposed Surface Contour
- Retaining Wall
- Proposed Surface Level
- Height of Wall(s) HW 1.6m
- Average Height of Wall(s) AWH 1.4m
- Proposed Easement
- Extent of Fill



DISCLOSURE PLAN

For Proposed Lot 3513
on SP358948
Flagstone - Stage 10H

CURRENTLY DESCRIBED AS
RPD Lot 911 on SP354743

LOCALITY Silverbark Ridge
LOCAL AUTHORITY Logan City Council

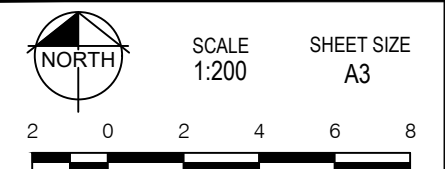
Notes

- Plan areas & dimensions are subject to Survey Plan registration.
- Proposed contours and retaining wall details are compiled from the engineering design provided by Colliers, dated 14/10/2025.
- Depth of fill contours have been provided by Colliers.
- The location of retaining walls shown are indicative only and may not represent the true width of the wall, refer to engineering drawing.
- All fill placement has been compacted under Level 1 supervision in accordance with Australian Standard AS3798-2007 'Guidelines on earthworks for commercial and residential developments'.
- Levels shown are referenced to the Australian Height Datum (AHD).
- This plan was prepared to satisfy Section 11 of the *Land Sales Act 1984*.
- Builders should not build off the design levels shown; a site survey is required.
- These notes are an integral part of this plan.

Drawn: GBF Date: 13/10/2025

Checked: DJL Date: 14/10/2025

Issue	Description	Date
DRAFT	Draft plans for review	13/10/25
ORIG	Issue to Client	15/10/25



RPS A TETRA TECH COMPANY
 RPS AAP Consulting Pty Ltd
 ACN 117 883 173
 ABN 97 117 883 173
 Suite A.02, Level 1
 114 Brisbane Street
 Ipswich Qld 4305
 T +61 7 3437 2000
 F +61 7 3434 2009
 W rpsgroup.com

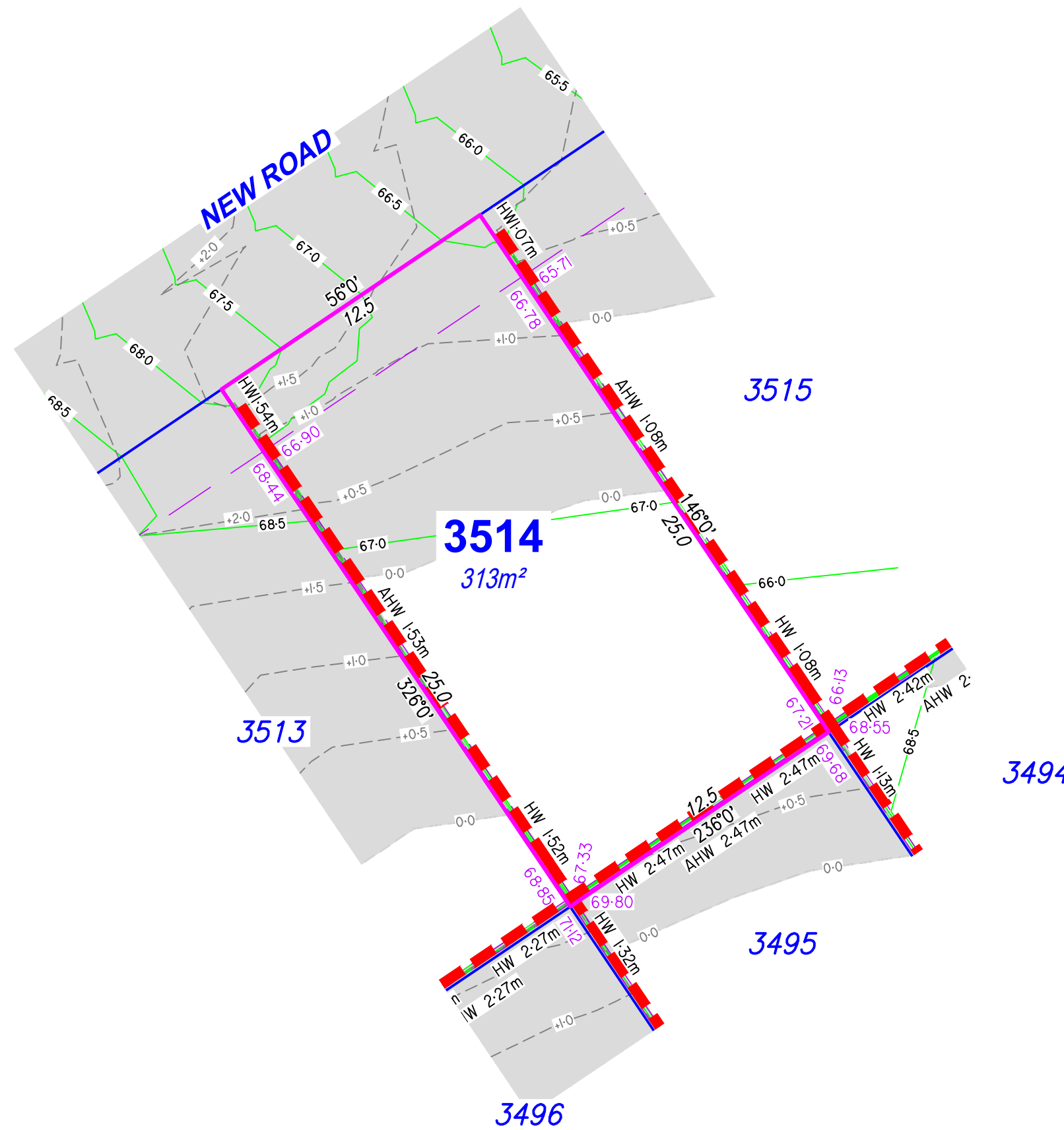
© COPYRIGHT PROTECTS THIS PLAN. Unauthorised reproduction or amendment not permitted. Please contact the author.
 This plan has been prepared by RPS Australia East Pty Ltd (Cadastral Surveyor) to satisfy the requirements of the Land Sales Act 1984.

DWG. TLX370977-011-Stg10H-Dis

PROJECT	PLAN	AMD.	SHEET
TLX370977	11/3513	Orig	1 of 1

Locality Diagram

Not to Scale



Legend

- Proposed Earthworks Pad
- Fill Depth Contour
- Proposed Surface Contour
- Retaining Wall
- Proposed Surface Level
- Height of Wall(s) HW 1.6m
- Average Height of Wall(s) AWH 1.4m
- Proposed Easement
- Extent of Fill

DISCLOSURE PLAN

For Proposed Lot 3514
on SP358948
Flagstone - Stage 10H

CURRENTLY DESCRIBED AS
RPD Lot 911 on SP354743

LOCALITY Silverbark Ridge
LOCAL AUTHORITY Logan City Council

Notes

- Plan areas & dimensions are subject to Survey Plan registration.
- Proposed contours and retaining wall details are compiled from the engineering design provided by Colliers, dated 14/10/2025.
- Depth of fill contours have been provided by Colliers.
- The location of retaining walls shown are indicative only and may not represent the true width of the wall, refer to engineering drawing.
- All fill placement has been compacted under Level 1 supervision in accordance with Australian Standard AS3798-2007 'Guidelines on earthworks for commercial and residential developments'.
- Levels shown are referenced to the Australian Height Datum (AHD).
- This plan was prepared to satisfy Section 11 of the *Land Sales Act 1984*.
- Builders should not build off the design levels shown; a site survey is required.
- These notes are an integral part of this plan.

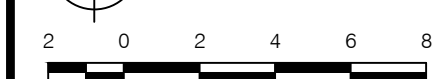
Drawn: GBF Date: 13/10/2025

Checked: DJL Date: 14/10/2025

Issue	Description	Date
DRAFT	Draft plans for review	13/10/25
ORIG	Issue to Client	15/10/25



SCALE 1:200 SHEET SIZE A3



rps RPS AAP Consulting Pty Ltd
ACN 117 883 173
ABN 97 117 883 173
Suite A.02, Level 1
114 Brisbane Street
Ipswich Qld 4305

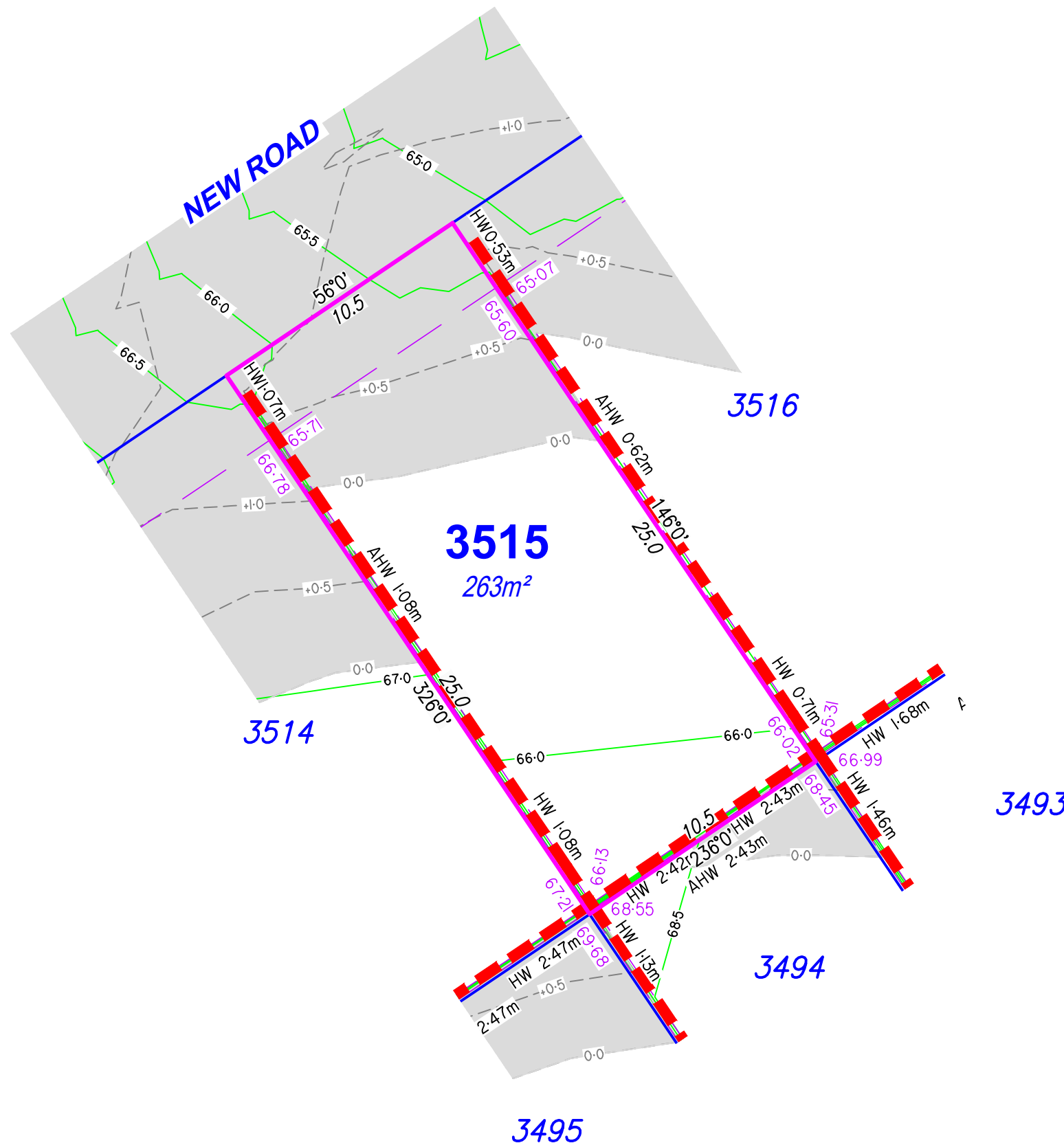
© COPYRIGHT PROTECTS THIS PLAN
Unauthorised reproduction or amendment
not permitted. Please contact the author.
This plan has been prepared by RPS
Australia East Pty Ltd (Cadastral
Surveyor) to satisfy the requirements
of the Land Sales Act 1984.
T +61 7 3437 2000
F +61 7 3434 2009
W rpsgroup.com

DWG. TLX370977-011-Stg10H-Dis

PROJECT	PLAN	AMD.	SHEET
TLX370977	11/3514	Orig	1 of 1

Locality Diagram

Not to Scale



Legend

Proposed Earthworks Pad	
Fill Depth Contour	
Proposed Surface Contour	
Retaining Wall	
Proposed Surface Level	48.05
Height of Wall(s)	HW 1.6m
Average Height of Wall(s)	AHW 1.4m
Proposed Easement	
Extent of Fill	

DISCLOSURE PLAN

For Proposed Lot 3515
on SP358948
Flagstone - Stage 10H

CURRENTLY DESCRIBED AS
RPD Lot 911 on SP354743

LOCALITY Silverbark Ridge
LOCAL AUTHORITY Logan City Council

Notes

- Plan areas & dimensions are subject to Survey Plan registration.
- Proposed contours and retaining wall details are compiled from the engineering design provided by Colliers, dated 14/10/2025.
- Depth of fill contours have been provided by Colliers.
- The location of retaining walls shown are indicative only and may not represent the true width of the wall, refer to engineering drawing.
- All fill placement has been compacted under Level 1 supervision in accordance with Australian Standard AS3798-2007 'Guidelines on earthworks for commercial and residential developments'.
- Levels shown are referenced to the Australian Height Datum (AHD).
- This plan was prepared to satisfy Section 11 of the *Land Sales Act 1984*.
- Builders should not build off the design levels shown; a site survey is required.
- These notes are an integral part of this plan.

Drawn: GBF Date: 13/10/2025

Checked: DJL Date: 14/10/2025

Issue	Description	Date
DRAFT	Draft plans for review	13/10/25
ORIG	Issue to Client	15/10/25

SCALE 1:200 SHEET SIZE A3

RPS RPS AAP Consulting Pty Ltd
ACN 117 883 173
ABN 97 117 883 173
Suite A.02, Level 1
114 Brisbane Street
Ipswich Qld 4305

© COPYRIGHT PROTECTS THIS PLAN
Unauthorised reproduction or amendment
not permitted. Please contact the author.

This plan has been prepared by RPS
Australia East Pty Ltd (Cadastral
Surveyor) to satisfy the requirements
of the Land Sales Act 1984.

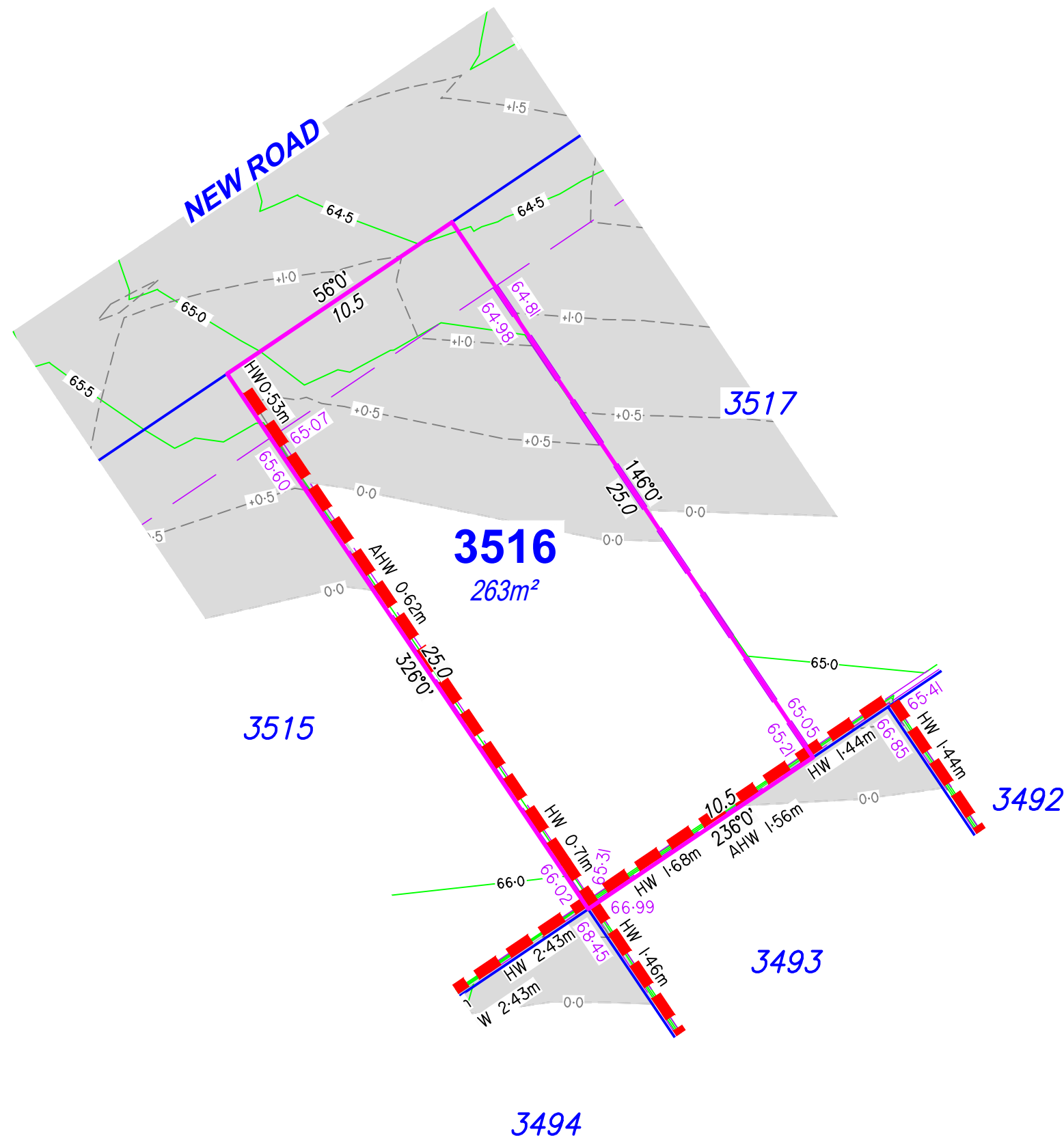
T +61 7 3437 2000
F +61 7 3434 2009
W rpsgroup.com

DWG. TLX370977-011-Stg10H-Dis

PROJECT	PLAN	AMD.	SHEET
TLX370977	11/3515	Orig	1 of 1

Locality Diagram

Not to Scale



Legend

Proposed Earthworks Pad	
Fill Depth Contour	
Proposed Surface Contour	
Retaining Wall	
Proposed Surface Level	48.05
Height of Wall(s)	HW 1.6m
Average Height of Wall(s)	AWH 1.4m
Proposed Easement	
Extent of Fill	

DISCLOSURE PLAN

For Proposed Lot 3516
on SP358948
Flagstone - Stage 10H

CURRENTLY DESCRIBED AS
RPD Lot 911 on SP354743

LOCALITY Silverbark Ridge
LOCAL AUTHORITY Logan City Council

Notes

- Plan areas & dimensions are subject to Survey Plan registration.
- Proposed contours and retaining wall details are compiled from the engineering design provided by Colliers, dated 14/10/2025.
- Depth of fill contours have been provided by Colliers.
- The location of retaining walls shown are indicative only and may not represent the true width of the wall, refer to engineering drawing.
- All fill placement has been compacted under Level 1 supervision in accordance with Australian Standard AS3798-2007 'Guidelines on earthworks for commercial and residential developments'.
- Levels shown are referenced to the Australian Height Datum (AHD).
- This plan was prepared to satisfy Section 11 of the Land Sales Act 1984.
- Builders should not build off the design levels shown; a site survey is required.
- These notes are an integral part of this plan.

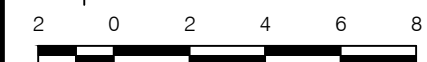
Drawn: GBF Date: 13/10/2025

Checked: DJL Date: 14/10/2025

Issue	Description	Date
DRAFT	Draft plans for review	13/10/25
ORIG	Issue to Client	15/10/25



SCALE 1:200 SHEET SIZE A3



rps RPS AAP Consulting Pty Ltd
ACN 117 883 173
ABN 97 117 883 173
Suite A.02, Level 1
114 Brisbane Street
Ipswich Qld 4305

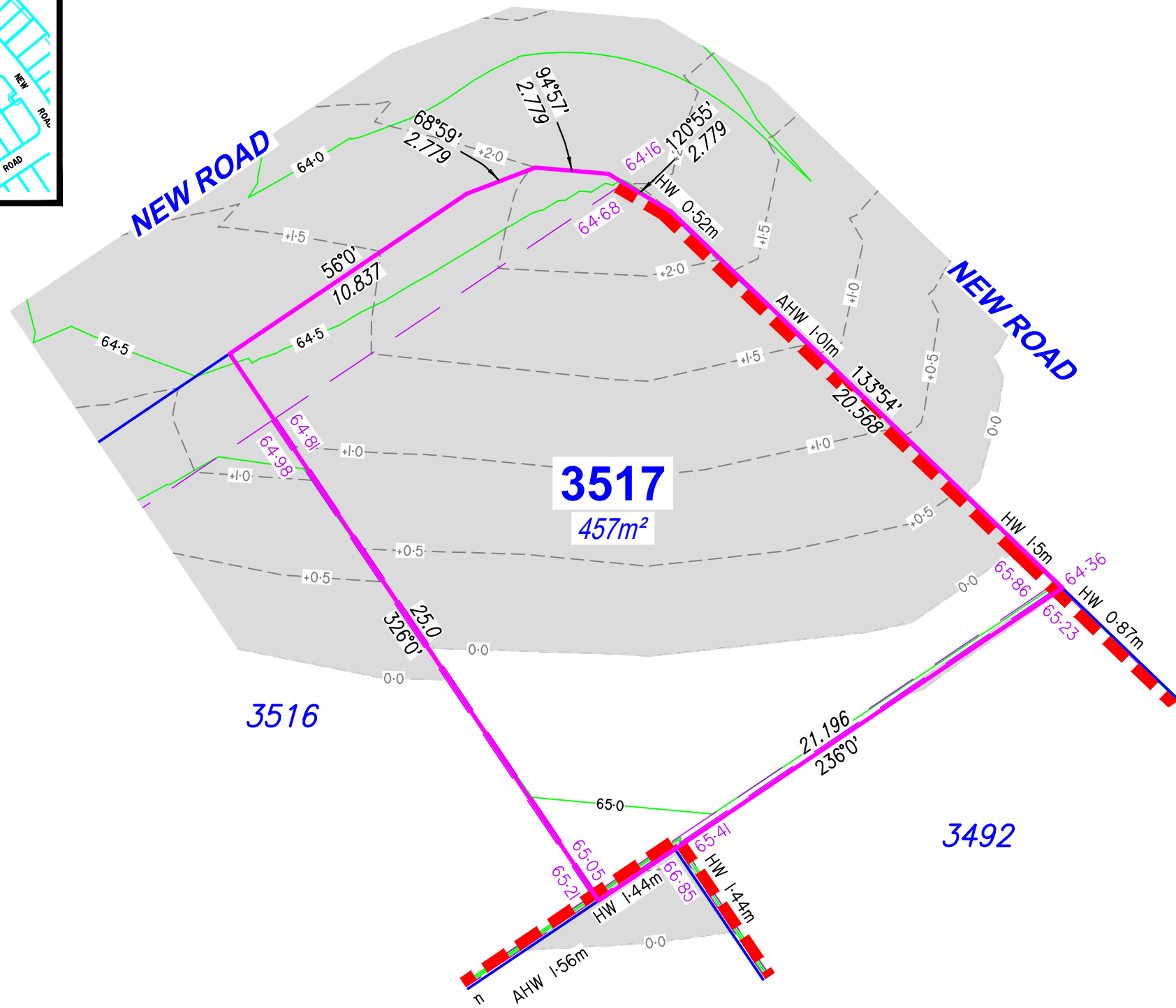
© COPYRIGHT PROTECTS THIS PLAN
Unauthorised reproduction or amendment
not permitted. Please contact the author.
This plan has been prepared by RPS
Australia East Pty Ltd (Cadastral
Surveyor) to satisfy the requirements
of the Land Sales Act 1984.
T +61 7 3437 2000
F +61 7 3434 2009
W rpsgroup.com

DWG. TLX370977-011-Stg10H-Dis

PROJECT	PLAN	AMD.	SHEET
TLX370977	11/3516	Orig	1 of 1

Locality Diagram

Not to Scale



Legend

Proposed Earthworks Pad	
Fill Depth Contour	
Proposed Surface Contour	
Retaining Wall	
Proposed Surface Level	48.05
Height of Wall(s)	HW 1.6m
Average Height of Wall(s)	AWH 1.4m
Proposed Easement	
Extent of Fill	

DISCLOSURE PLAN

For Proposed Lot 3517
on SP358948
Flagstone - Stage 10H

CURRENTLY DESCRIBED AS
RPD Lot 911 on SP354743

LOCALITY Silverbark Ridge
LOCAL AUTHORITY Logan City Council

Notes

- Plan areas & dimensions are subject to Survey Plan registration.
- Proposed contours and retaining wall details are compiled from the engineering design provided by Colliers, dated 14/10/2025.
- Depth of fill contours have been provided by Colliers.
- The location of retaining walls shown are indicative only and may not represent the true width of the wall, refer to engineering drawing.
- All fill placement has been compacted under Level 1 supervision in accordance with Australian Standard AS3798-2007 'Guidelines on earthworks for commercial and residential developments'.
- Levels shown are referenced to the Australian Height Datum (AHD).
- This plan was prepared to satisfy Section 11 of the *Land Sales Act 1984*.
- Builders should not build off the design levels shown; a site survey is required.
- These notes are an integral part of this plan.

Drawn: GBF Date: 13/10/2025

Checked: DJL Date: 14/10/2025

Issue	Description	Date
DRAFT	Draft plans for review	13/10/25
ORIG	Issue to Client	15/10/25

SCALE 1:200 SHEET SIZE A3

RPS RPS AAP Consulting Pty Ltd
ACN 117 883 173
ABN 97 117 883 173
Suite A.02, Level 1
114 Brisbane Street
Ipswich Qld 4305
T +61 7 3437 2000
F +61 7 3434 2009
W rpsgroup.com

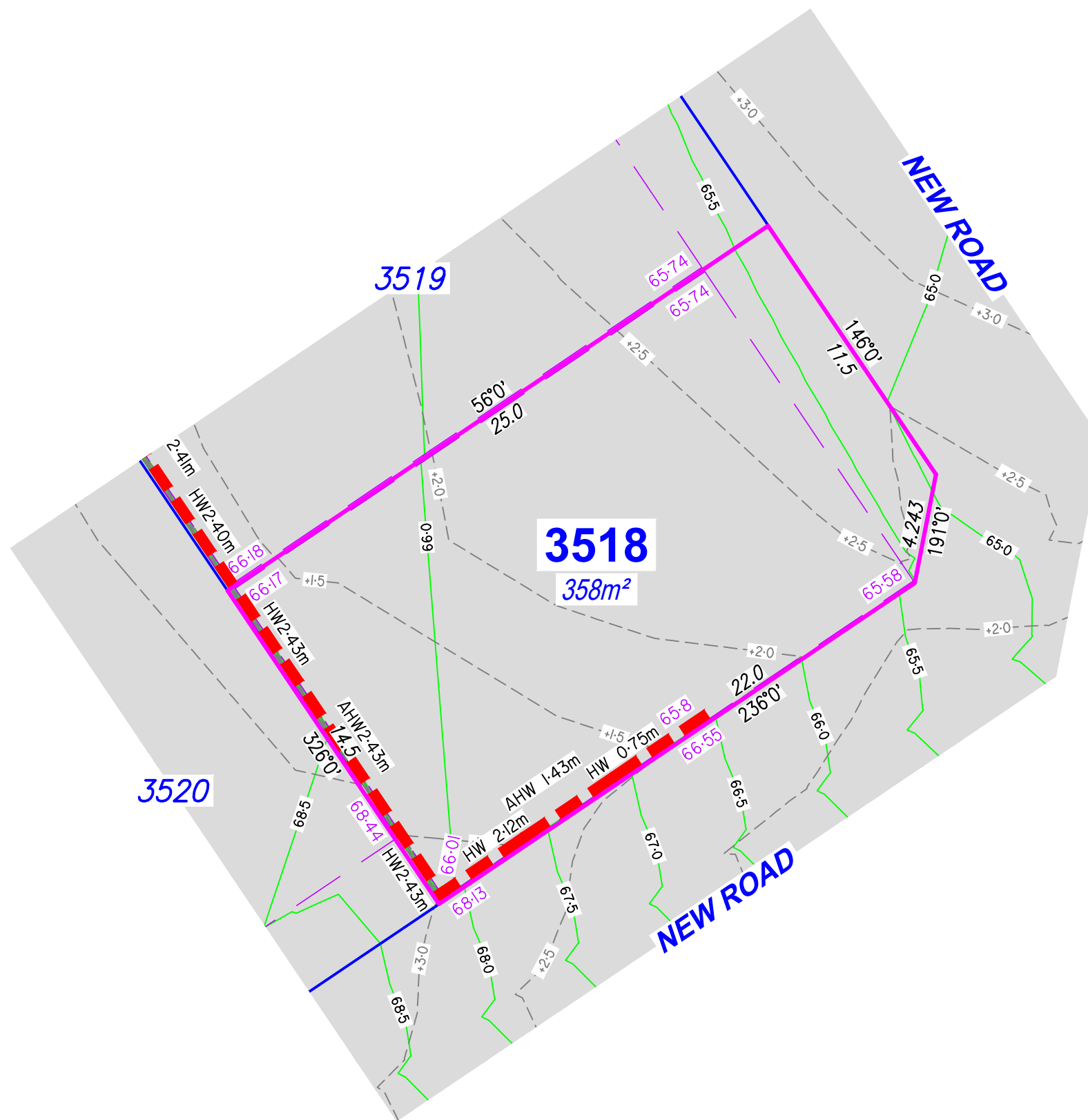
© COPYRIGHT PROTECTS THIS PLAN. Unauthorised reproduction or amendment not permitted. Please contact the author.
This plan has been prepared by RPS Australia East Pty Ltd (Cadastral Surveyor) to satisfy the requirements of the Land Sales Act 1984.

DWG. TLX370977-011-Stg10H-Dis

PROJECT	PLAN	AMD.	SHEET
TLX370977	11/3517	Orig	1 of 1

Locality Diagram

Not to Scale



Legend

- Proposed Earthworks Pad — — — —
- Fill Depth Contour - - - +0.5 - - -
- Proposed Surface Contour — 23 —
- Retaining Wall — — — —
- Proposed Surface Level 48.05
- Height of Wall(s) HW 1.6m
- Average Height of Wall(s) AWH 1.4m
- Proposed Easement — — — —
- Extent of Fill

DISCLOSURE PLAN

For Proposed Lot 3518
on SP358948
Flagstone - Stage 10H

CURRENTLY DESCRIBED AS
RPD Lot 911 on SP354743

LOCALITY Silverbark Ridge
LOCAL AUTHORITY Logan City Council

Notes

- Plan areas & dimensions are subject to Survey Plan registration.
- Proposed contours and retaining wall details are compiled from the engineering design provided by Colliers, dated 14/10/2025.
- Depth of fill contours have been provided by Colliers.
- The location of retaining walls shown are indicative only and may not represent the true width of the wall, refer to engineering drawing.
- All fill placement has been compacted under Level 1 supervision in accordance with Australian Standard AS3798-2007 'Guidelines on earthworks for commercial and residential developments'.
- Levels shown are referenced to the Australian Height Datum (AHD).
- This plan was prepared to satisfy Section 11 of the *Land Sales Act 1984*.
- Builders should not build off the design levels shown; a site survey is required.
- These notes are an integral part of this plan.

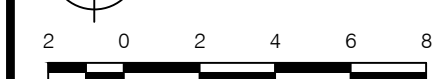
Drawn: GBF Date: 13/10/2025

Checked: DJL Date: 14/10/2025

Issue	Description	Date
DRAFT	Draft plans for review	13/10/25
ORIG	Issue to Client	15/10/25



SCALE 1:200 SHEET SIZE A3



RPS RPS AAP Consulting Pty Ltd
ACN 117 883 173
ABN 97 117 883 173
Suite A.02, Level 1
114 Brisbane Street
Ipswich Qld 4305

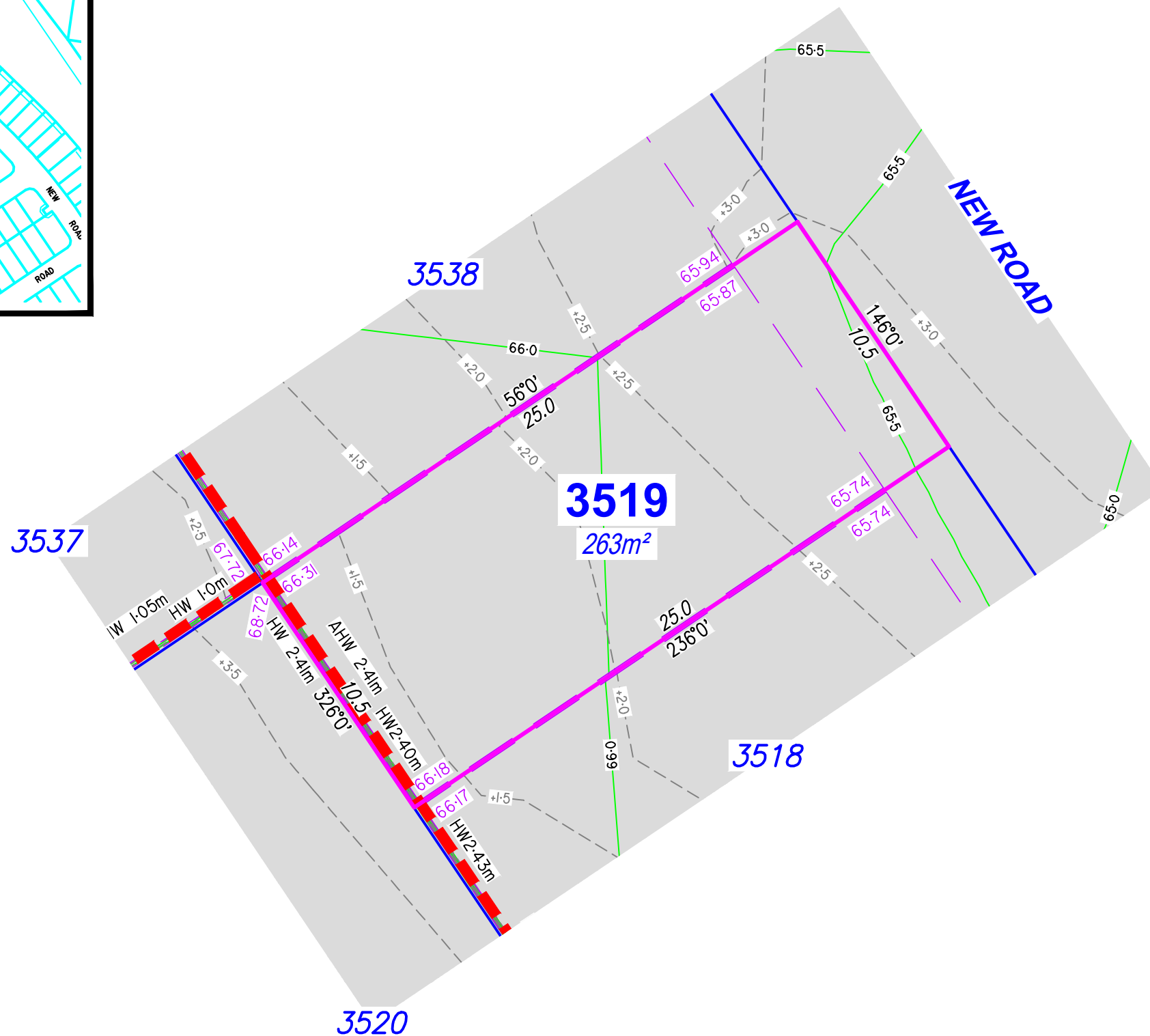
© COPYRIGHT PROTECTS THIS PLAN
Unauthorised reproduction or amendment
not permitted. Please contact the author.
This plan has been prepared by RPS
Australia East Pty Ltd (Cadastral
Surveyor) to satisfy the requirements
of the Land Sales Act 1984.
T +61 7 3437 2000
F +61 7 3434 2009
W rpsgroup.com

DWG. TLX370977-011-Stg10H-Dis

PROJECT	PLAN	AMD.	SHEET
TLX370977	11/3518	Orig	1 of 1

Locality Diagram

Not to Scale



Legend

- Proposed Earthworks Pad — — — —
- Fill Depth Contour - - - - +0.5 - - - -
- Proposed Surface Contour — — — — 23 — — — —
- Retaining Wall — — — —
- Proposed Surface Level 48.05
- Height of Wall(s) HW 1.6m
- Average Height of Wall(s) AWH 1.4m
- Proposed Easement — — — —
- Extent of Fill

DISCLOSURE PLAN

For Proposed Lot 3519
on SP358948
Flagstone - Stage 10H

CURRENTLY DESCRIBED AS
RPD Lot 911 on SP354743

LOCALITY Silverbark Ridge
LOCAL AUTHORITY Logan City Council

Notes

- Plan areas & dimensions are subject to Survey Plan registration.
- Proposed contours and retaining wall details are compiled from the engineering design provided by Colliers, dated 14/10/2025.
- Depth of fill contours have been provided by Colliers.
- The location of retaining walls shown are indicative only and may not represent the true width of the wall, refer to engineering drawing.
- All fill placement has been compacted under Level 1 supervision in accordance with Australian Standard AS3798-2007 'Guidelines on earthworks for commercial and residential developments'.
- Levels shown are referenced to the Australian Height Datum (AHD).
- This plan was prepared to satisfy Section 11 of the *Land Sales Act 1984*.
- Builders should not build off the design levels shown; a site survey is required.
- These notes are an integral part of this plan.

Drawn: GBF Date: 13/10/2025

Checked: DJL Date: 14/10/2025

Issue	Description	Date
DRAFT	Draft plans for review	13/10/25
ORIG	Issue to Client	15/10/25

SCALE 1:200
SHEET SIZE A3

RPS

A TETRA TECH COMPANY

© COPYRIGHT PROTECTS THIS PLAN. Unauthorised reproduction or amendment not permitted. Please contact the author.

This plan has been prepared by RPS Australia East Pty Ltd (Cadastral Surveyor) to satisfy the requirements of the Land Sales Act 1984.

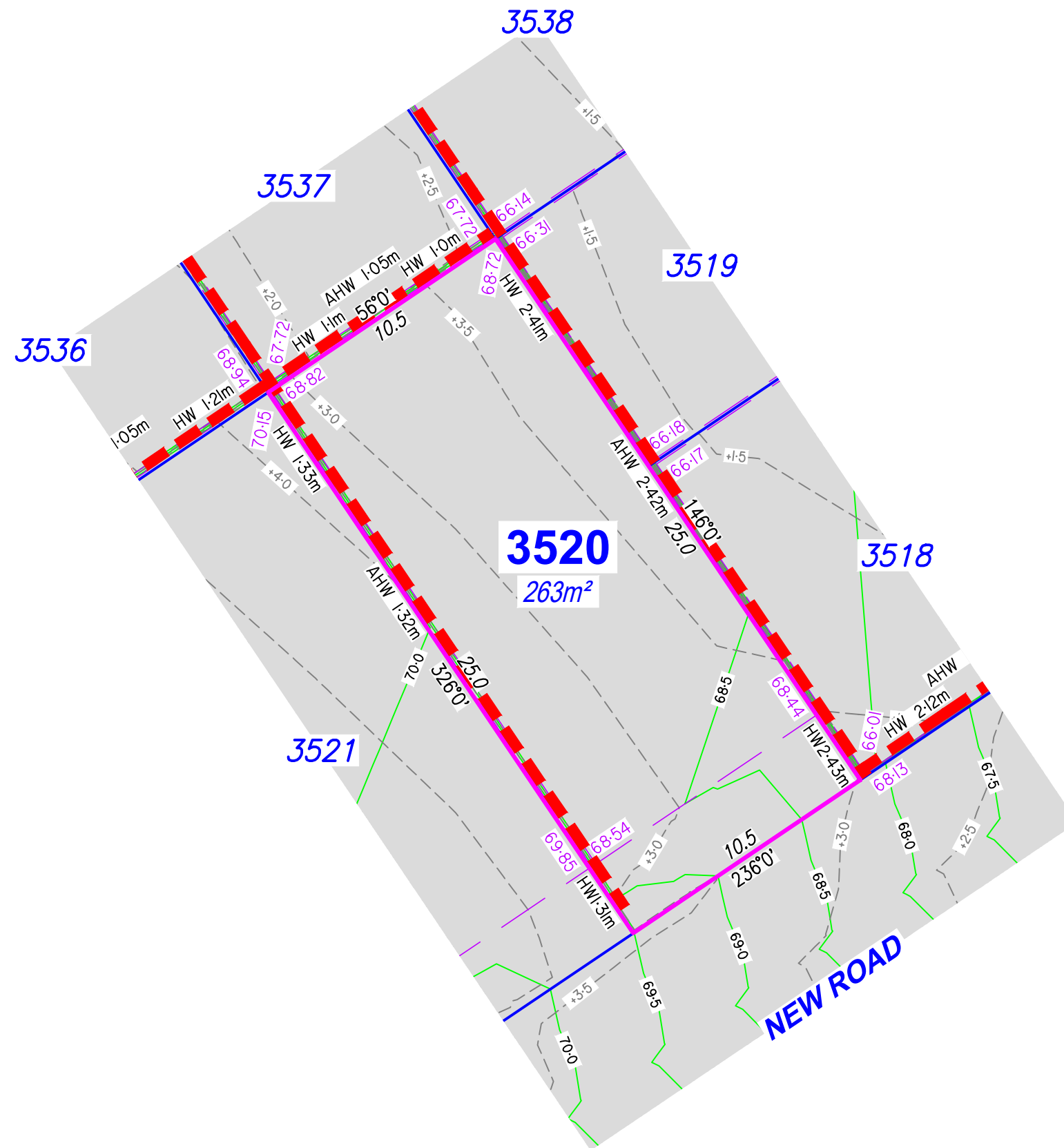
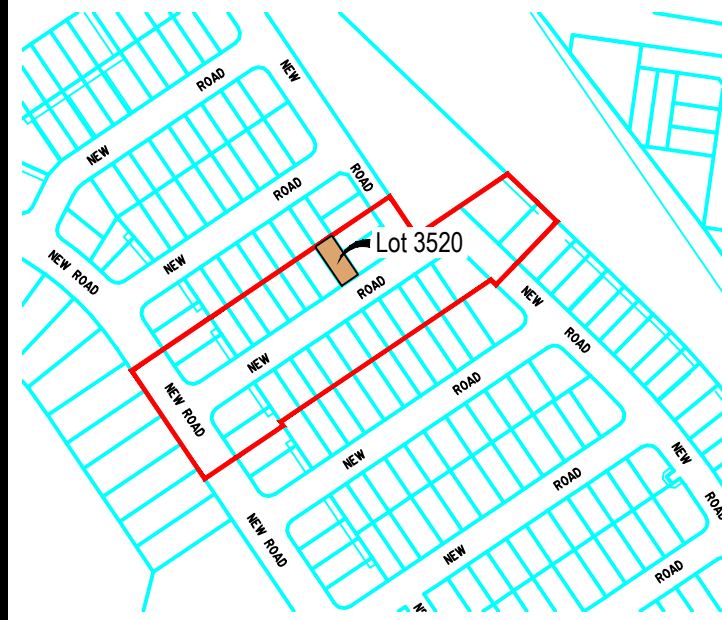
RPS AAP Consulting Pty Ltd
 ACN 117 883 173
 ABN 97 117 883 173
 Suite A.02, Level 1
 114 Brisbane Street
 Ipswich Qld 4305
 T +61 7 3437 2000
 F +61 7 3434 2009
 W rpsgroup.com

DWG. TLX370977-011-Stg10H-Dis

PROJECT	PLAN	AMD.	SHEET
TLX370977	11/3519	Orig	1 of 1

Locality Diagram

Not to Scale



Legend

Proposed Earthworks Pad	
Fill Depth Contour	
Proposed Surface Contour	
Retaining Wall	
Proposed Surface Level	48.05
Height of Wall(s)	HW 1.6m
Average Height of Wall(s)	AWH 1.4m
Proposed Easement	
Extent of Fill	

DISCLOSURE PLAN

For Proposed Lot 3520
on SP358948
Flagstone - Stage 10H

CURRENTLY DESCRIBED AS
RPD Lot 911 on SP354743

LOCALITY Silverbark Ridge
LOCAL AUTHORITY Logan City Council

Notes

- Plan areas & dimensions are subject to Survey Plan registration.
- Proposed contours and retaining wall details are compiled from the engineering design provided by Colliers, dated 14/10/2025.
- Depth of fill contours have been provided by Colliers.
- The location of retaining walls shown are indicative only and may not represent the true width of the wall, refer to engineering drawing.
- All fill placement has been compacted under Level 1 supervision in accordance with Australian Standard AS3798-2007 'Guidelines on earthworks for commercial and residential developments'.
- Levels shown are referenced to the Australian Height Datum (AHD).
- This plan was prepared to satisfy Section 11 of the *Land Sales Act 1984*.
- Builders should not build off the design levels shown; a site survey is required.
- These notes are an integral part of this plan.

Drawn: GBF Date: 13/10/2025

Checked: DJL Date: 14/10/2025

Issue	Description	Date
DRAFT	Draft plans for review	13/10/25
ORIG	Issue to Client	15/10/25



SCALE 1:200 SHEET SIZE A3



RPS RPS AAP Consulting Pty Ltd
ACN 117 883 173
ABN 97 117 883 173
Suite A.02, Level 1
114 Brisbane Street
Ipswich Qld 4305

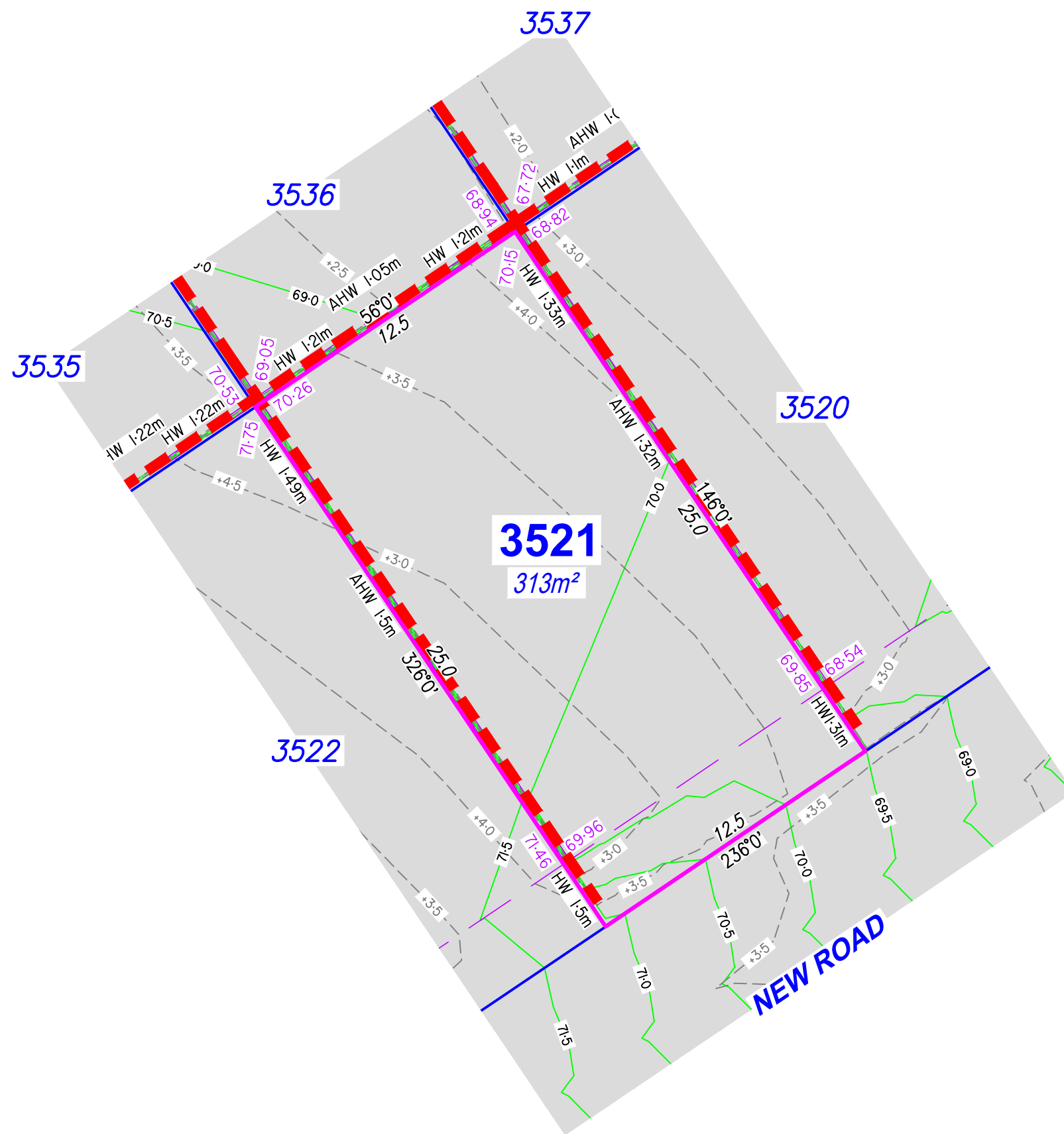
© COPYRIGHT PROTECTS THIS PLAN
Unauthorised reproduction or amendment
not permitted. Please contact the author.
This plan has been prepared by RPS
Australia East Pty Ltd (Cadastral
Surveyor) to satisfy the requirements
of the Land Sales Act 1984.
T +61 7 3437 2000
F +61 7 3434 2009
W rpsgroup.com

DWG. TLX370977-011-Stg10H-Dis

PROJECT	PLAN	AMD.	SHEET
TLX370977	11/3520	Orig	1 of 1

Locality Diagram

Not to Scale



Legend

- Proposed Earthworks Pad
- Fill Depth Contour
- Proposed Surface Contour
- Retaining Wall
- Proposed Surface Level
- Height of Wall(s) HW 1.6m
- Average Height of Wall(s) AWH 1.4m
- Proposed Easement
- Extent of Fill

DISCLOSURE PLAN

For Proposed Lot 3521
on SP358948
Flagstone - Stage 10H

CURRENTLY DESCRIBED AS
RPD Lot 911 on SP354743

LOCALITY Silverbark Ridge
LOCAL AUTHORITY Logan City Council

Notes

- Plan areas & dimensions are subject to Survey Plan registration.
- Proposed contours and retaining wall details are compiled from the engineering design provided by Colliers, dated 14/10/2025.
- Depth of fill contours have been provided by Colliers.
- The location of retaining walls shown are indicative only and may not represent the true width of the wall, refer to engineering drawing.
- All fill placement has been compacted under Level 1 supervision in accordance with Australian Standard AS3798-2007 'Guidelines on earthworks for commercial and residential developments'.
- Levels shown are referenced to the Australian Height Datum (AHD).
- This plan was prepared to satisfy Section 11 of the *Land Sales Act 1984*.
- Builders should not build off the design levels shown; a site survey is required.
- These notes are an integral part of this plan.

Drawn: GBF Date: 13/10/2025

Checked: DJL Date: 14/10/2025

Issue	Description	Date
DRAFT	Draft plans for review	13/10/25
ORIG	Issue to Client	15/10/25

SCALE 1:200 SHEET SIZE A3

RPS A TETRA TECH COMPANY
RPS AAP Consulting Pty Ltd
ACN 117 883 173
ABN 97 117 883 173
Suite A.02, Level 1
114 Brisbane Street
Ipswich Qld 4305
T +61 7 3437 2000
F +61 7 3434 2009
W rpsgroup.com

© COPYRIGHT PROTECTS THIS PLAN
Unauthorised reproduction or amendment
not permitted. Please contact the author.
This plan has been prepared by RPS
Australia East Pty Ltd (Cadastral
Surveyor) to satisfy the requirements
of the Land Sales Act 1984.

DWG. TLX370977-011-Stg10H-Dis

PROJECT	PLAN	AMD.	SHEET
TLX370977	11/3521	Orig	1 of 1

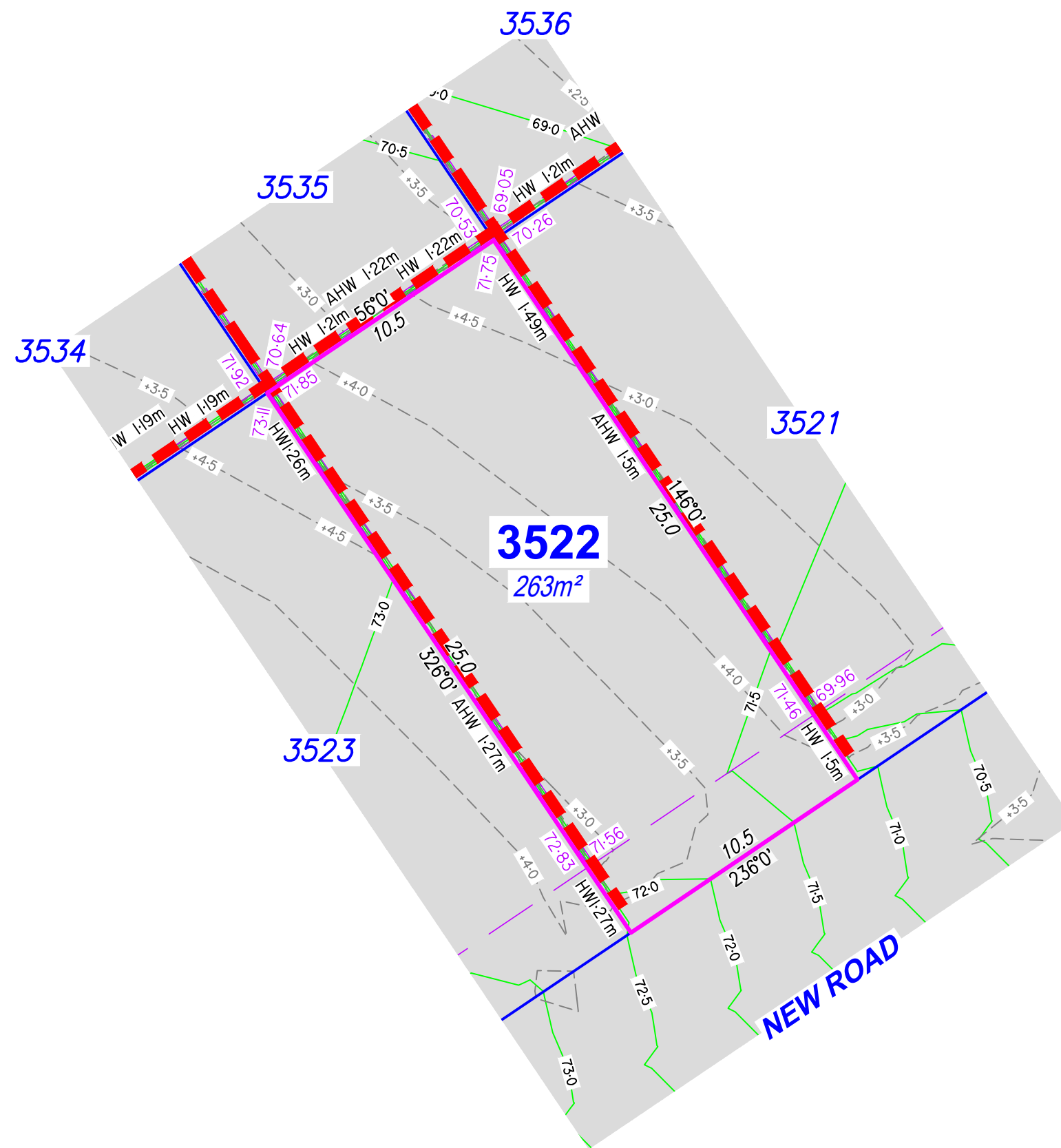
Locality Diagram

Not to Scale



Legend

- Proposed Earthworks Pad
- Fill Depth Contour
- Proposed Surface Contour
- Retaining Wall
- Proposed Surface Level
- Height of Wall(s) HW 1.6m
- Average Height of Wall(s) AWH 1.4m
- Proposed Easement
- Extent of Fill



DISCLOSURE PLAN

For Proposed Lot 3522
on SP358948
Flagstone - Stage 10H

CURRENTLY DESCRIBED AS
RPD Lot 911 on SP354743

LOCALITY Silverbark Ridge
LOCAL AUTHORITY Logan City Council

Notes

- Plan areas & dimensions are subject to Survey Plan registration.
- Proposed contours and retaining wall details are compiled from the engineering design provided by Colliers, dated 14/10/2025.
- Depth of fill contours have been provided by Colliers.
- The location of retaining walls shown are indicative only and may not represent the true width of the wall, refer to engineering drawing.
- All fill placement has been compacted under Level 1 supervision in accordance with Australian Standard AS3798-2007 'Guidelines on earthworks for commercial and residential developments'.
- Levels shown are referenced to the Australian Height Datum (AHD).
- This plan was prepared to satisfy Section 11 of the *Land Sales Act 1984*.
- Builders should not build off the design levels shown; a site survey is required.
- These notes are an integral part of this plan.

Drawn: GBF Date: 13/10/2025

Checked: DJL Date: 14/10/2025

Issue	Description	Date
DRAFT	Draft plans for review	13/10/25
ORIG	Issue to Client	15/10/25



SCALE 1:200 SHEET SIZE A3



RPS RPS AAP Consulting Pty Ltd
ACN 117 883 173
ABN 97 117 883 173
Suite A.02, Level 1
114 Brisbane Street
Ipswich Qld 4305

© COPYRIGHT PROTECTS THIS PLAN
Unauthorised reproduction or amendment
not permitted. Please contact the author.

This plan has been prepared by RPS
Australia East Pty Ltd (Cadastral
Surveyor) to satisfy the requirements
of the Land Sales Act 1984.

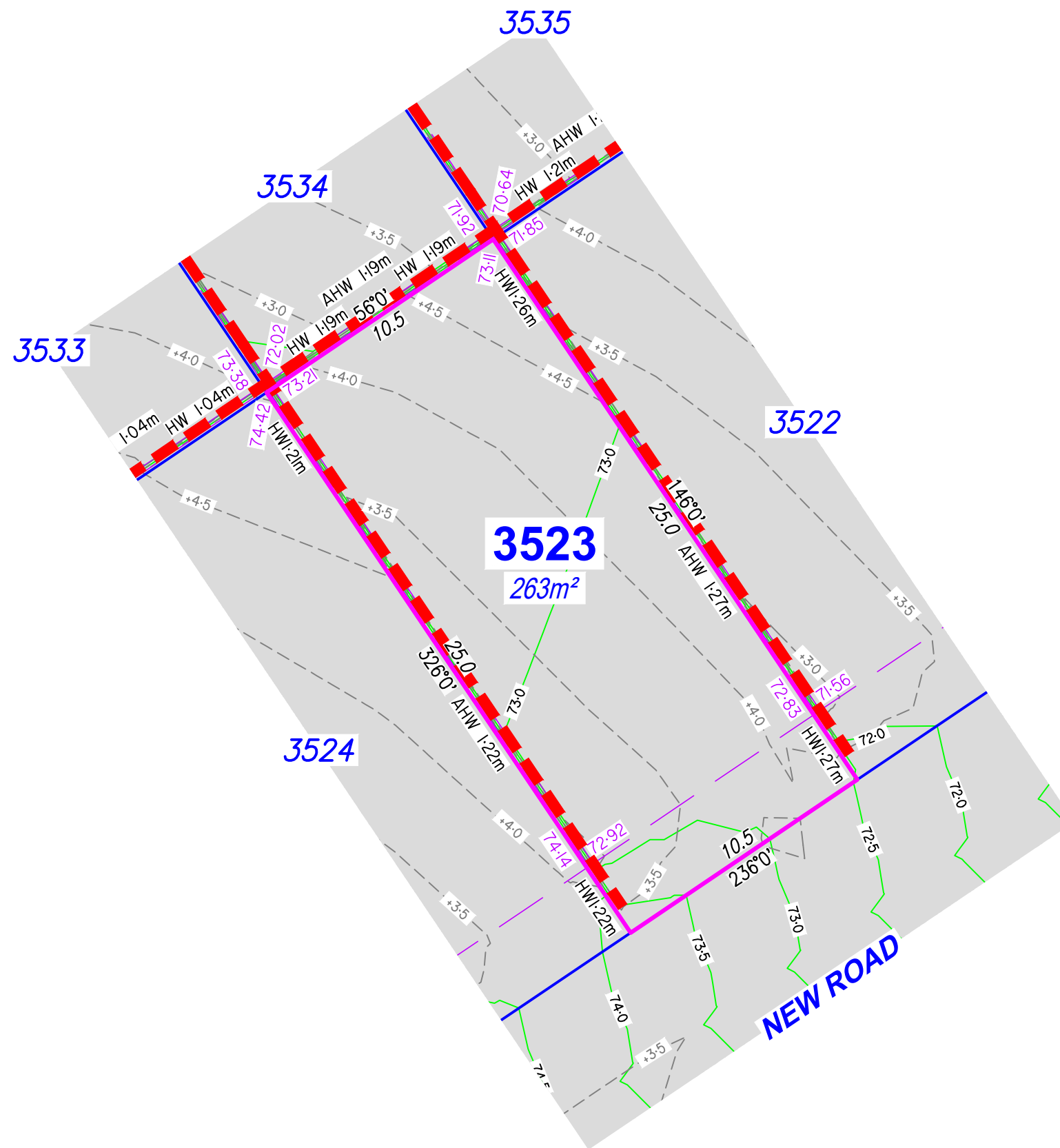
T +61 7 3437 2000
F +61 7 3434 2009
W rpsgroup.com

DWG. TLX370977-011-Stg10H-Dis

PROJECT	PLAN	AMD.	SHEET
TLX370977	11/3522	Orig	1 of 1

Locality Diagram

Not to Scale



Legend

- Proposed Earthworks Pad —
- Fill Depth Contour - - - +0.5
- Proposed Surface Contour — 23
- Retaining Wall █ █
- Proposed Surface Level 48.05
- Height of Wall(s) HW 1.6m
- Average Height of Wall(s) AWH 1.4m
- Proposed Easement —
- Extent of Fill

DISCLOSURE PLAN

For Proposed Lot 3523
on SP358948
Flagstone - Stage 10H

CURRENTLY DESCRIBED AS
RPD Lot 911 on SP354743

LOCALITY Silverbark Ridge
LOCAL AUTHORITY Logan City Council

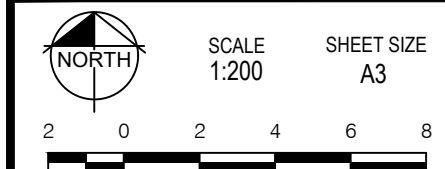
Notes

- Plan areas & dimensions are subject to Survey Plan registration.
- Proposed contours and retaining wall details are compiled from the engineering design provided by Colliers, dated 14/10/2025.
- Depth of fill contours have been provided by Colliers.
- The location of retaining walls shown are indicative only and may not represent the true width of the wall, refer to engineering drawing.
- All fill placement has been compacted under Level 1 supervision in accordance with Australian Standard AS3798-2007 'Guidelines on earthworks for commercial and residential developments'.
- Levels shown are referenced to the Australian Height Datum (AHD).
- This plan was prepared to satisfy Section 11 of the *Land Sales Act 1984*.
- Builders should not build off the design levels shown; a site survey is required.
- These notes are an integral part of this plan.

Drawn: GBF Date: 13/10/2025

Checked: DJL Date: 14/10/2025

Issue	Description	Date
DRAFT	Draft plans for review	13/10/25
ORIG	Issue to Client	15/10/25



rps RPS AAP Consulting Pty Ltd
ACN 117 883 173
ABN 97 117 883 173
Suite A.02, Level 1
114 Brisbane Street
Ipswich Qld 4305

© COPYRIGHT PROTECTS THIS PLAN
Unauthorised reproduction or amendment
not permitted. Please contact the author.

This plan has been prepared by RPS
Australia East Pty Ltd (Cadastral
Surveyor) to satisfy the requirements
of the Land Sales Act 1984.

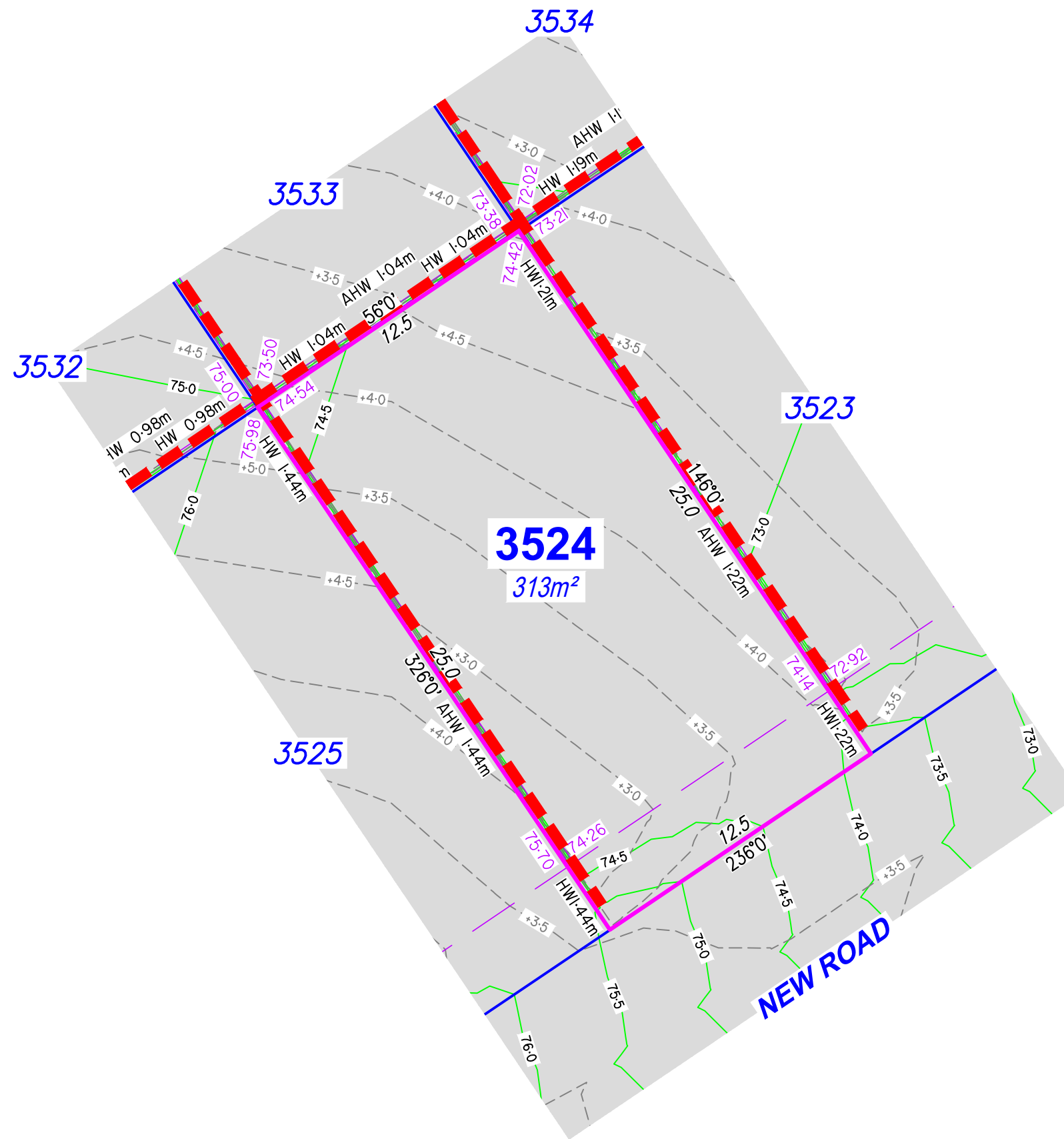
T +61 7 3437 2000
F +61 7 3434 2009
W rpsgroup.com

DWG. TLX370977-011-Stg10H-Dis

PROJECT	PLAN	AMD.	SHEET
TLX370977	11/3523	Orig	1 of 1

Locality Diagram

Not to Scale



Legend

- Proposed Earthworks Pad
- Fill Depth Contour
- Proposed Surface Contour
- Retaining Wall
- Proposed Surface Level
- Height of Wall(s) HW 1.6m
- Average Height of Wall(s) AWH 1.4m
- Proposed Easement
- Extent of Fill

DISCLOSURE PLAN

For Proposed Lot 3524
on SP358948
Flagstone - Stage 10H

CURRENTLY DESCRIBED AS
RPD Lot 911 on SP354743

LOCALITY Silverbark Ridge
LOCAL AUTHORITY Logan City Council

Notes

- Plan areas & dimensions are subject to Survey Plan registration.
- Proposed contours and retaining wall details are compiled from the engineering design provided by Colliers, dated 14/10/2025.
- Depth of fill contours have been provided by Colliers.
- The location of retaining walls shown are indicative only and may not represent the true width of the wall, refer to engineering drawing.
- All fill placement has been compacted under Level 1 supervision in accordance with Australian Standard AS3798-2007 'Guidelines on earthworks for commercial and residential developments'.
- Levels shown are referenced to the Australian Height Datum (AHD).
- This plan was prepared to satisfy Section 11 of the *Land Sales Act 1984*.
- Builders should not build off the design levels shown; a site survey is required.
- These notes are an integral part of this plan.

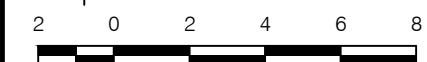
Drawn: GBF Date: 13/10/2025

Checked: DJL Date: 14/10/2025

Issue	Description	Date
DRAFT	Draft plans for review	13/10/25
ORIG	Issue to Client	15/10/25



SCALE 1:200 SHEET SIZE A3



rps RPS AAP Consulting Pty Ltd
ACN 117 883 173
ABN 97 117 883 173
Suite A.02, Level 1
114 Brisbane Street
Ipswich Qld 4305

© COPYRIGHT PROTECTS THIS PLAN
Unauthorised reproduction or amendment
not permitted. Please contact the author.

This plan has been prepared by RPS
Australia East Pty Ltd (Cadastral
Surveyor) to satisfy the requirements
of the Land Sales Act 1984.

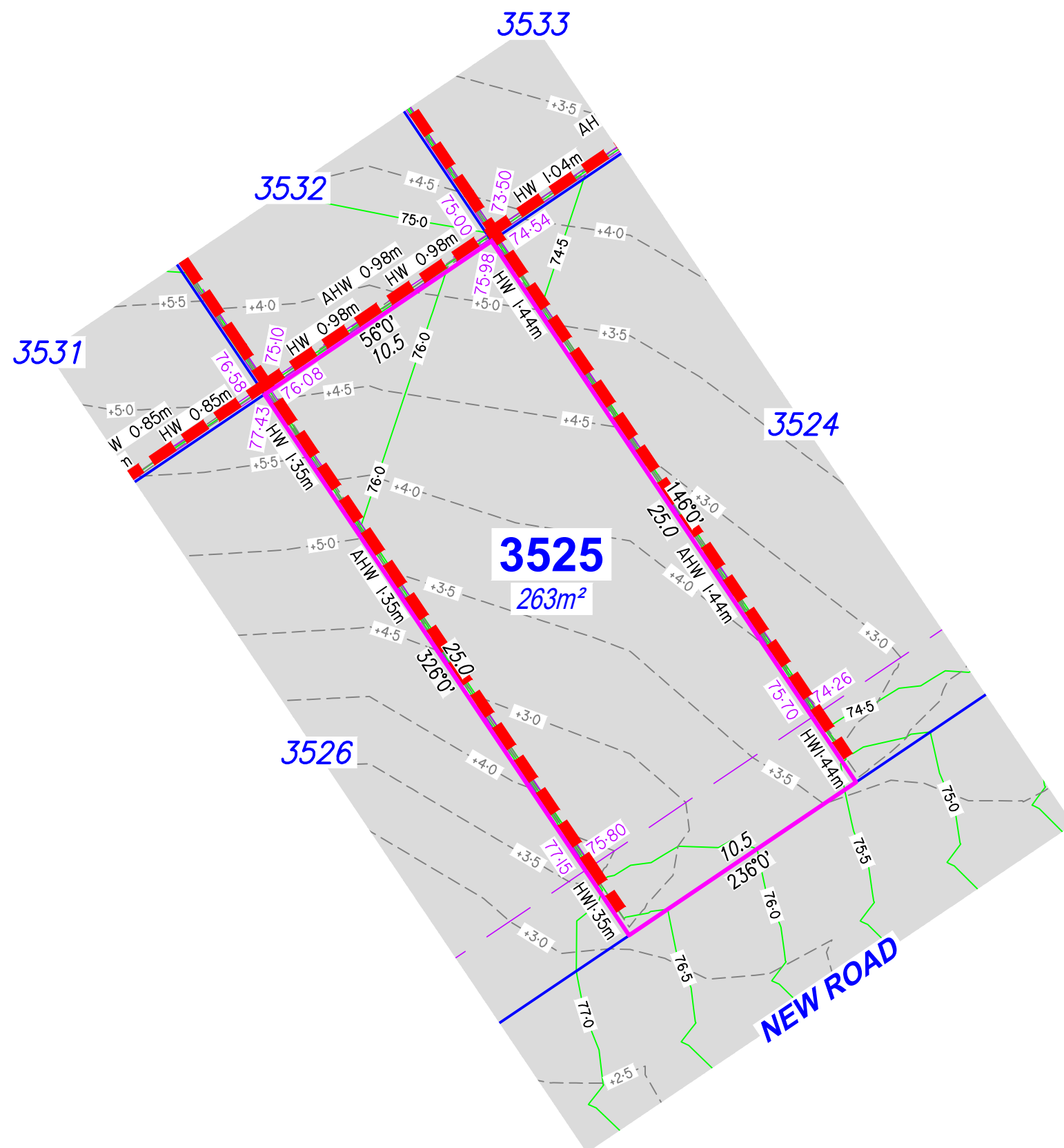
T +61 7 3437 2000
F +61 7 3434 2009
W rpsgroup.com

DWG. TLX370977-011-Stg10H-Dis

PROJECT	PLAN	AMD.	SHEET
TLX370977	11/3524	Orig	1 of 1

Locality Diagram

Not to Scale



Legend

- Proposed Earthworks Pad — — — —
- Fill Depth Contour - - - - +0.5 - - - -
- Proposed Surface Contour — — — — 23 — — — —
- Retaining Wall = = = =
- Proposed Surface Level 48.05
- Height of Wall(s) HW 1.6m
- Average Height of Wall(s) AWH 1.4m
- Proposed Easement — — — —
- Extent of Fill

DISCLOSURE PLAN

For Proposed Lot 3525
on SP358948
Flagstone - Stage 10H

CURRENTLY DESCRIBED AS
RPD Lot 911 on SP354743

LOCALITY Silverbark Ridge
LOCAL AUTHORITY Logan City Council

Notes

- Plan areas & dimensions are subject to Survey Plan registration.
- Proposed contours and retaining wall details are compiled from the engineering design provided by Colliers, dated 14/10/2025.
- Depth of fill contours have been provided by Colliers.
- The location of retaining walls shown are indicative only and may not represent the true width of the wall, refer to engineering drawing.
- All fill placement has been compacted under Level 1 supervision in accordance with Australian Standard AS3798-2007 'Guidelines on earthworks for commercial and residential developments'.
- Levels shown are referenced to the Australian Height Datum (AHD).
- This plan was prepared to satisfy Section 11 of the Land Sales Act 1984.
- Builders should not build off the design levels shown; a site survey is required.
- These notes are an integral part of this plan.

Drawn: GBF Date: 13/10/2025

Checked: DJL Date: 14/10/2025

Issue	Description	Date
DRAFT	Draft plans for review	13/10/25
ORIG	Issue to Client	15/10/25

SCALE 1:200
SHEET SIZE A3

RPS

A TETRA TECH COMPANY

RPS AAP Consulting Pty Ltd
 ACN 117 883 173
 ABN 97 117 883 173
 Suite A.02, Level 1
 114 Brisbane Street
 Ipswich Qld 4305
 T +61 7 3437 2000
 F +61 7 3434 2009
 W rpsgroup.com

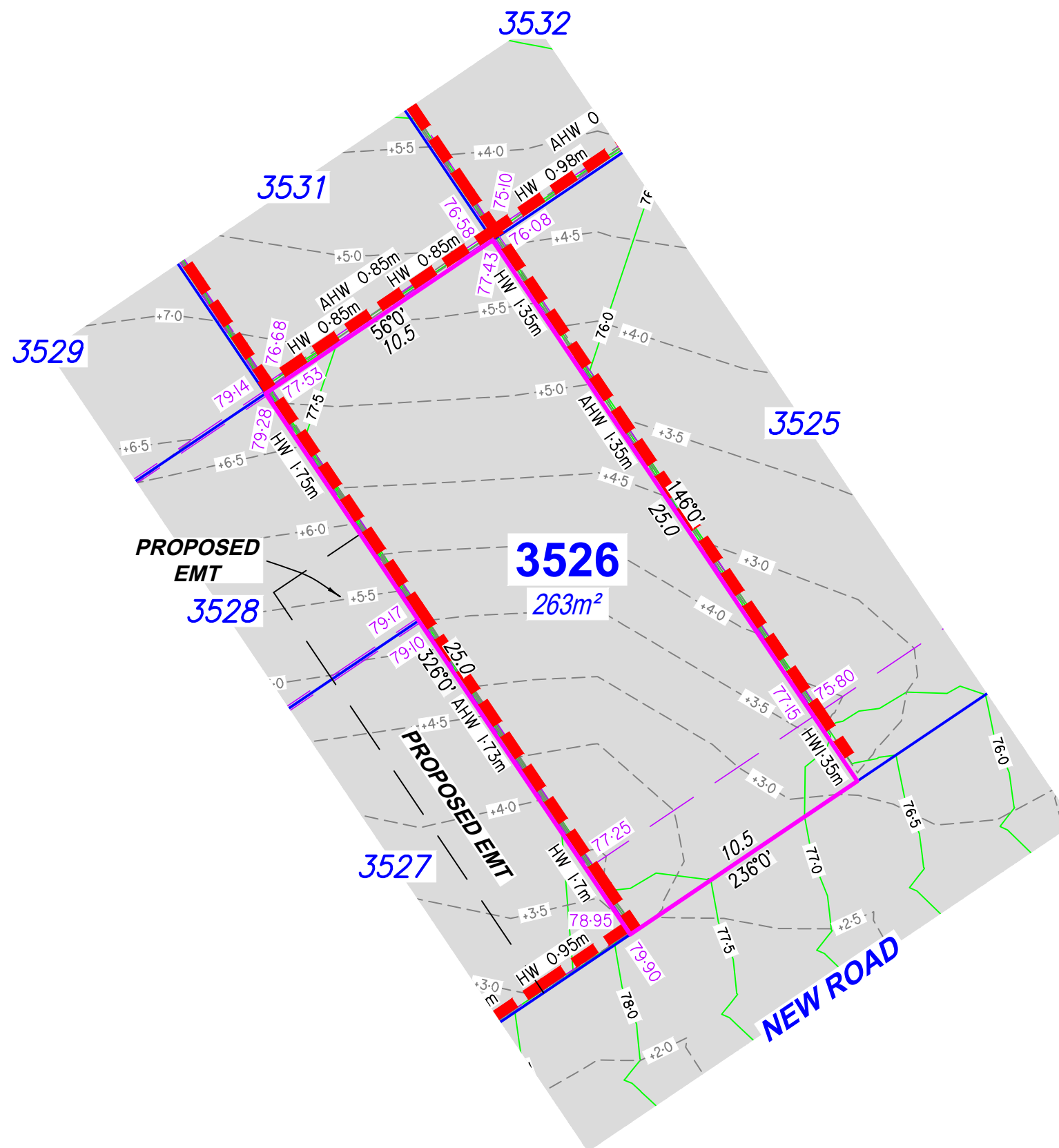
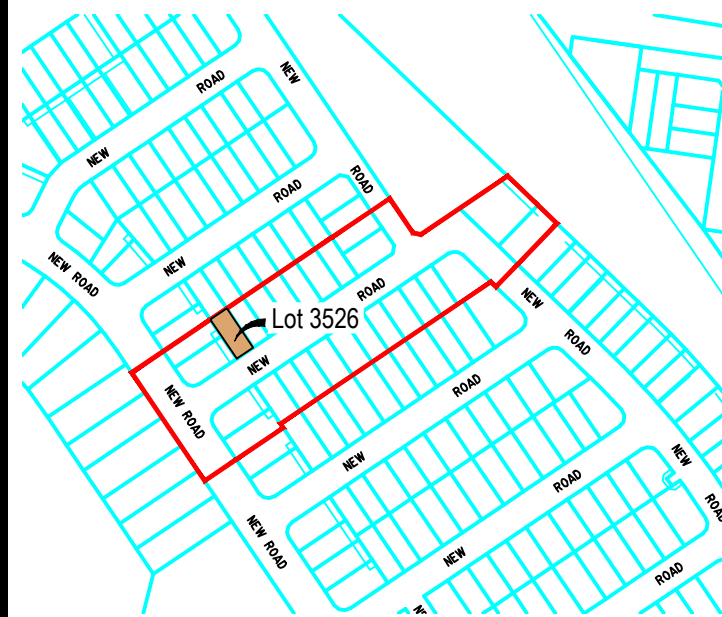
© COPYRIGHT PROTECTS THIS PLAN
 Unauthorised reproduction or amendment
 not permitted. Please contact the author.
 This plan has been prepared by RPS
 Australia East Pty Ltd (Cadastral
 Surveyor) to satisfy the requirements
 of the Land Sales Act 1984.

DWG. TLX370977-011-Stg10H-Dis

PROJECT	PLAN	AMD.	SHEET
TLX370977	11/3525	Orig	1 of 1

Locality Diagram

Not to Scale



Legend

- Proposed Earthworks Pad
- Fill Depth Contour
- Proposed Surface Contour
- Retaining Wall
- Proposed Surface Level
- Height of Wall(s) HW 1.6m
- Average Height of Wall(s) AWH 1.4m
- Proposed Easement
- Extent of Fill

DISCLOSURE PLAN

For Proposed Lot 3526
on SP358948
Flagstone - Stage 10H

CURRENTLY DESCRIBED AS
RPD Lot 911 on SP354743

LOCALITY Silverbark Ridge
LOCAL AUTHORITY Logan City Council

Notes

- Plan areas & dimensions are subject to Survey Plan registration.
- Proposed contours and retaining wall details are compiled from the engineering design provided by Colliers, dated 14/10/2025.
- Depth of fill contours have been provided by Colliers.
- The location of retaining walls shown are indicative only and may not represent the true width of the wall, refer to engineering drawing.
- All fill placement has been compacted under Level 1 supervision in accordance with Australian Standard AS3798-2007 'Guidelines on earthworks for commercial and residential developments'.
- Levels shown are referenced to the Australian Height Datum (AHD).
- This plan was prepared to satisfy Section 11 of the *Land Sales Act 1984*.
- Builders should not build off the design levels shown; a site survey is required.
- These notes are an integral part of this plan.

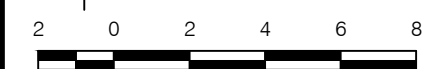
Drawn: GBF Date: 13/10/2025

Checked: DJL Date: 14/10/2025

Issue	Description	Date
DRAFT	Draft plans for review	13/10/25
ORIG	Issue to Client	15/10/25



SCALE 1:200 SHEET SIZE A3



rps RPS AAP Consulting Pty Ltd
ACN 117 883 173
ABN 97 117 883 173
Suite A.02, Level 1
114 Brisbane Street
Ipswich Qld 4305

© COPYRIGHT PROTECTS THIS PLAN
Unauthorised reproduction or amendment
not permitted. Please contact the author.

This plan has been prepared by RPS
Australia East Pty Ltd (Cadastral
Surveyor) to satisfy the requirements
of the Land Sales Act 1984.

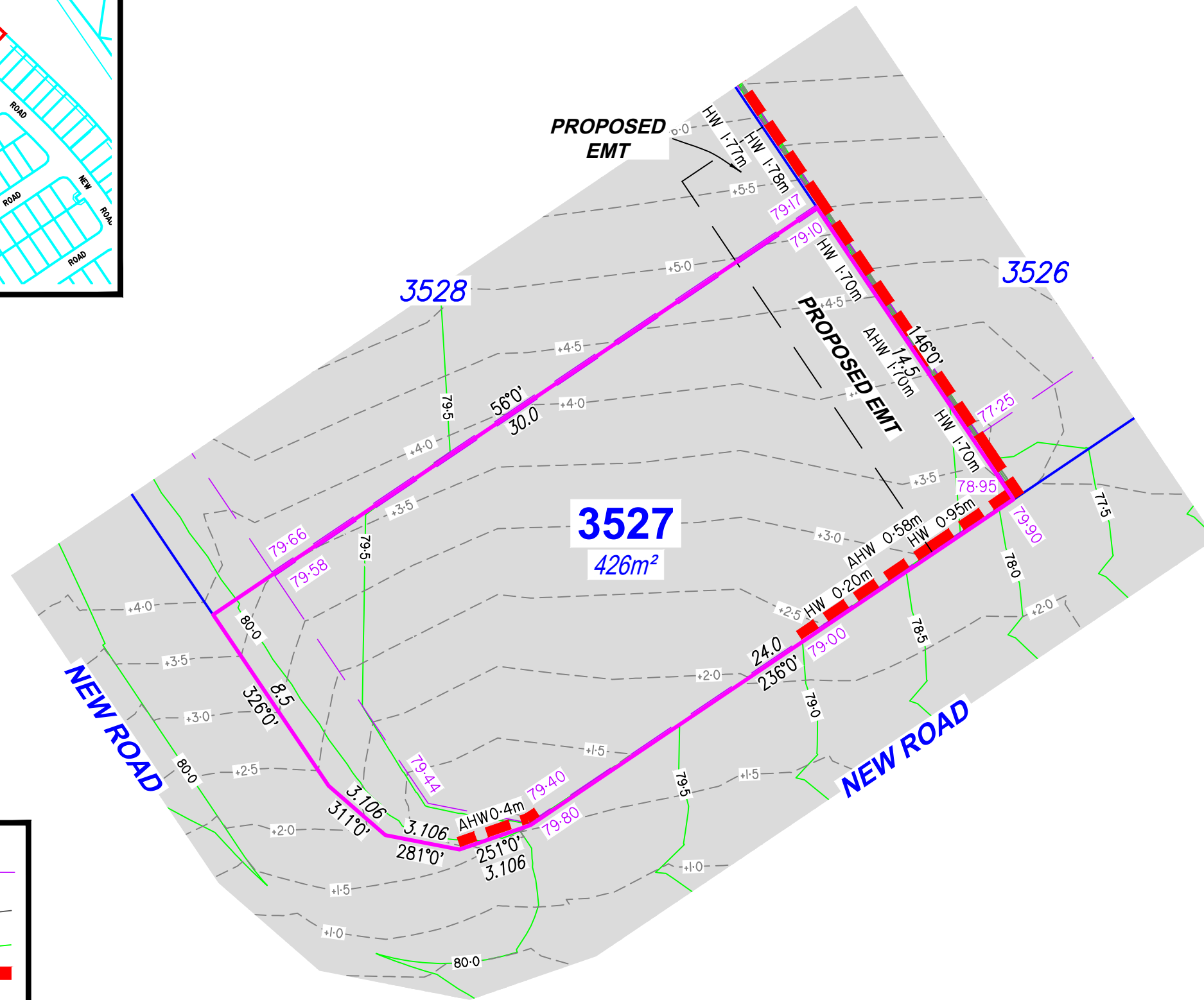
T +61 7 3437 2000
F +61 7 3434 2009
W rpsgroup.com

DWG. TLX370977-011-Stg10H-Dis

PROJECT	PLAN	AMD.	SHEET
TLX370977	11/3526	Orig	1 of 1

Locality Diagram

Not to Scale



Legend

- Proposed Earthworks Pad —
- Fill Depth Contour - - - +0.5
- Proposed Surface Contour — 23
- Retaining Wall ▬▬
- Proposed Surface Level 48.05
- Height of Wall(s) HW 1.6m
- Average Height of Wall(s) AWH 1.4m
- Proposed Easement — — —
- Extent of Fill

DISCLOSURE PLAN

For Proposed Lot 3527
on SP358948
Flagstone - Stage 10H

CURRENTLY DESCRIBED AS
RPD Lot 911 on SP354743

LOCALITY Silverbark Ridge
LOCAL AUTHORITY Logan City Council

Notes

- Plan areas & dimensions are subject to Survey Plan registration.
- Proposed contours and retaining wall details are compiled from the engineering design provided by Colliers, dated 14/10/2025.
- Depth of fill contours have been provided by Colliers.
- The location of retaining walls shown are indicative only and may not represent the true width of the wall, refer to engineering drawing.
- All fill placement has been compacted under Level 1 supervision in accordance with Australian Standard AS3798-2007 'Guidelines on earthworks for commercial and residential developments'.
- Levels shown are referenced to the Australian Height Datum (AHD).
- This plan was prepared to satisfy Section 11 of the *Land Sales Act 1984*.
- Builders should not build off the design levels shown; a site survey is required.
- These notes are an integral part of this plan.

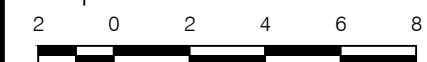
Drawn: GBF Date: 13/10/2025

Checked: DJL Date: 14/10/2025

Issue	Description	Date
DRAFT	Draft plans for review	13/10/25
ORIG	Issue to Client	15/10/25



SCALE 1:200 SHEET SIZE A3



rps RPS AAP Consulting Pty Ltd
ACN 117 883 173
ABN 97 117 883 173
Suite A.02, Level 1
114 Brisbane Street
Ipswich Qld 4305

© COPYRIGHT PROTECTS THIS PLAN
Unauthorised reproduction or amendment
not permitted. Please contact the author.

This plan has been prepared by RPS
Australia East Pty Ltd (Cadastral
Surveyor) to satisfy the requirements
of the Land Sales Act 1984.

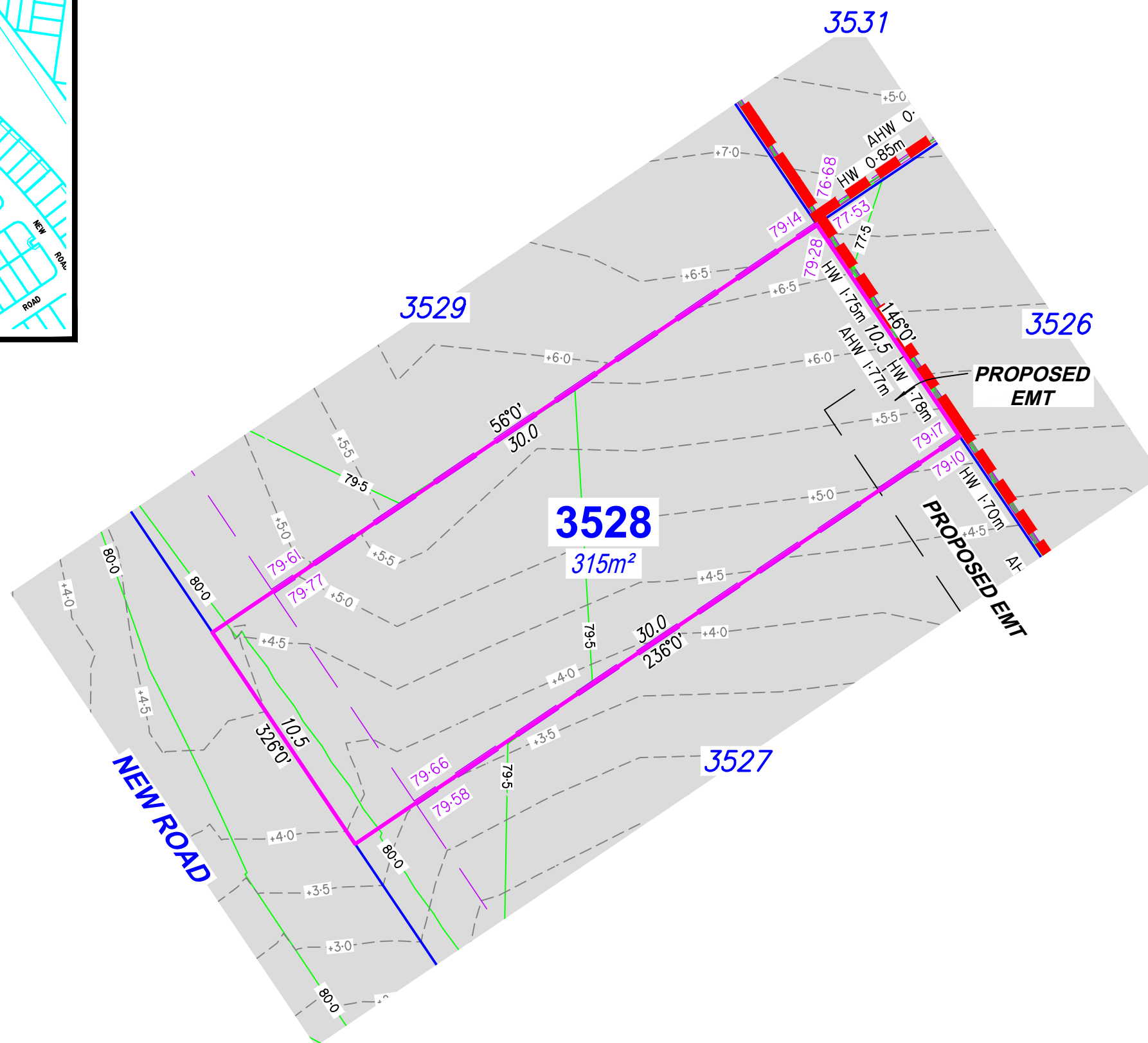
T +61 7 3437 2000
F +61 7 3434 2009
W rpsgroup.com

DWG. TLX370977-011-Stg10H-Dis

PROJECT	PLAN	AMD.	SHEET
TLX370977	11/3527	Orig	1 of 1

Locality Diagram

Not to Scale



Legend

- Proposed Earthworks Pad
- Fill Depth Contour
- Proposed Surface Contour
- Retaining Wall
- Proposed Surface Level 48.05
- Height of Wall(s) HW 1.6m
- Average Height of Wall(s) AWH 1.4m
- Proposed Easement
- Extent of Fill

DISCLOSURE PLAN

For Proposed Lot 3528
on SP358948
Flagstone - Stage 10H

CURRENTLY DESCRIBED AS
RPD Lot 911 on SP354743

LOCALITY Silverbark Ridge
LOCAL AUTHORITY Logan City Council

Notes

- Plan areas & dimensions are subject to Survey Plan registration.
- Proposed contours and retaining wall details are compiled from the engineering design provided by Colliers, dated 14/10/2025.
- Depth of fill contours have been provided by Colliers.
- The location of retaining walls shown are indicative only and may not represent the true width of the wall, refer to engineering drawing.
- All fill placement has been compacted under Level 1 supervision in accordance with Australian Standard AS3798-2007 'Guidelines on earthworks for commercial and residential developments'.
- Levels shown are referenced to the Australian Height Datum (AHD).
- This plan was prepared to satisfy Section 11 of the Land Sales Act 1984.
- Builders should not build off the design levels shown; a site survey is required.
- These notes are an integral part of this plan.

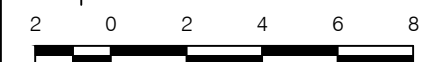
Drawn: GBF Date: 13/10/2025

Checked: DJL Date: 14/10/2025

Issue	Description	Date
DRAFT	Draft plans for review	13/10/25
ORIG	Issue to Client	15/10/25



SCALE 1:200 SHEET SIZE A3



RPS A TETRA TECH COMPANY
RPS AAP Consulting Pty Ltd
ACN 117 883 173
ABN 97 117 883 173
Suite A.02, Level 1
114 Brisbane Street
Ipswich Qld 4305

© COPYRIGHT PROTECTS THIS PLAN
Unauthorised reproduction or amendment
not permitted. Please contact the author.

This plan has been prepared by RPS
Australia East Pty Ltd (Cadastral
Surveyor) to satisfy the requirements
of the Land Sales Act 1984.

T +61 7 3437 2000
F +61 7 3434 2009
W rpsgroup.com

DWG. TLX370977-011-Stg10H-Dis

PROJECT	PLAN	AMD.	SHEET
TLX370977	11/3528	Orig	1 of 1