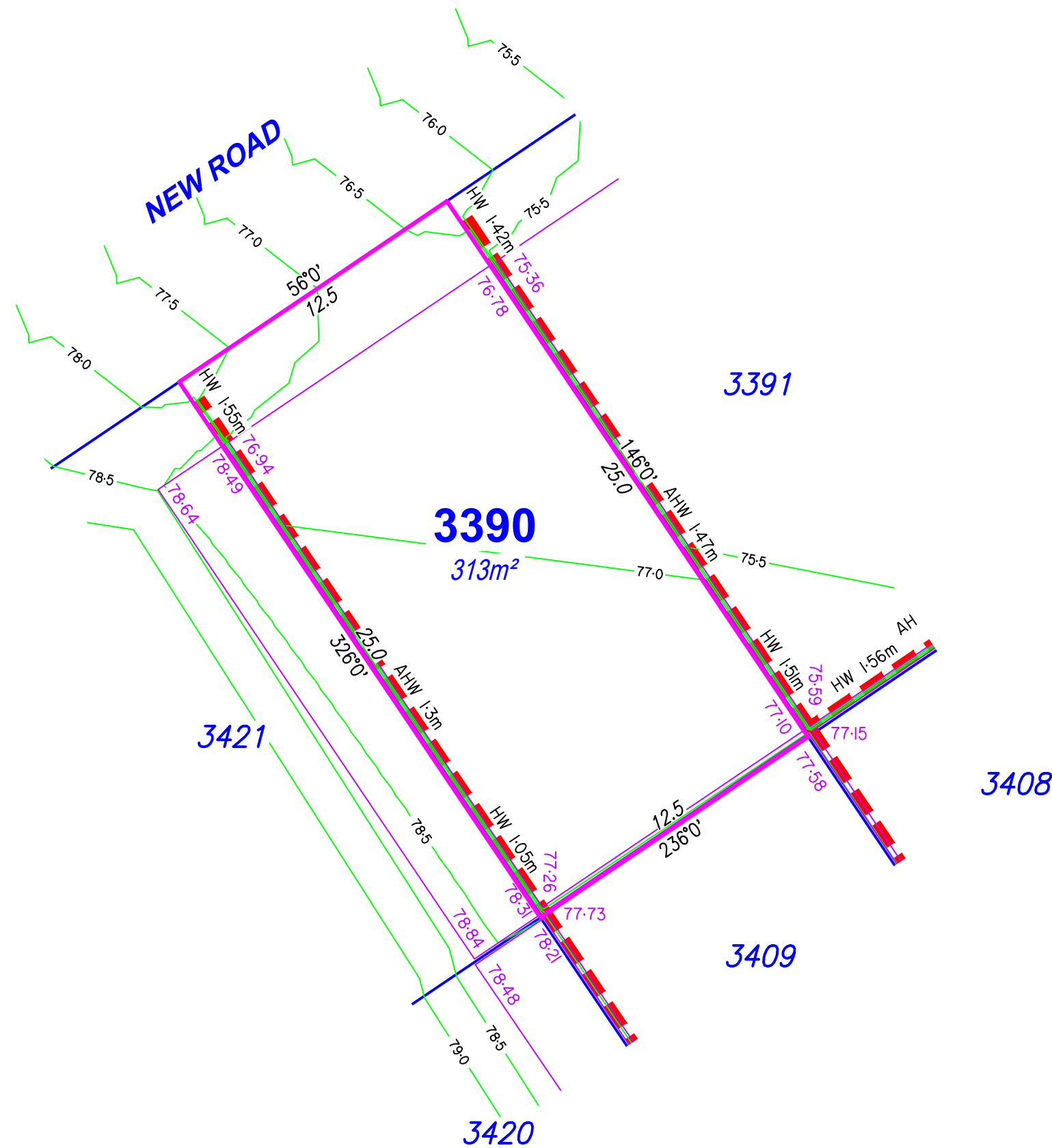


Locality Diagram

Not to Scale



- Proposed Earthworks Pad
- Fill Depth Contour
- Proposed Surface Contour
- Retaining Wall
- Proposed Surface Level 48.05
- Height of Wall(s) HW 1.6m
- Average Height of Wall(s) AWH 1.4m
- Proposed Easement
- Extent of Fill

DISCLOSURE PLAN

For Proposed Lot 3390
on SP355568
Flagstone - Stage 10B

CURRENTLY DESCRIBED AS
RPD Lot 911 on SP354743

LOCALITY Silverbark Ridge
LOCAL AUTHORITY Logan City Council

Notes

- Plan areas & dimensions are subject to Survey Plan registration.
- Proposed contours and retaining wall details are compiled from the engineering design provided by Colliers, dated 21/08/2025.
- Depth of fill contours have been provided by Colliers.
- The location of retaining walls shown are indicative only and may not represent the true width of the wall, refer to engineering drawing.
- All fill placement has been compacted under Level 1 supervision in accordance with Australian Standard AS3798-2007 'Guidelines on earthworks for commercial and residential developments'.
- Levels shown are referenced to the Australian Height Datum (AHD).
- This plan was prepared to satisfy Section 11 of the *Land Sales Act 1984*.
- Builders should not build off the design levels shown; a site survey is required.
- These notes are an integral part of this plan.

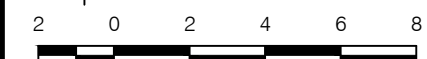
Drawn: GBF Date: 14/08/2025

Checked: DFF Date: 29/08/2025

Issue	Description	Date
DRAFT	Draft plans for review	14/08/25
ORIG	Issue to Client	01/09/25



SCALE 1:200 SHEET SIZE A3



RPS A TETRA TECH COMPANY
RPS AAP Consulting Pty Ltd
ACN 117 883 173
ABN 97 117 883 173
Suite A.02, Level 1
114 Brisbane Street
Ipswich Qld 4305

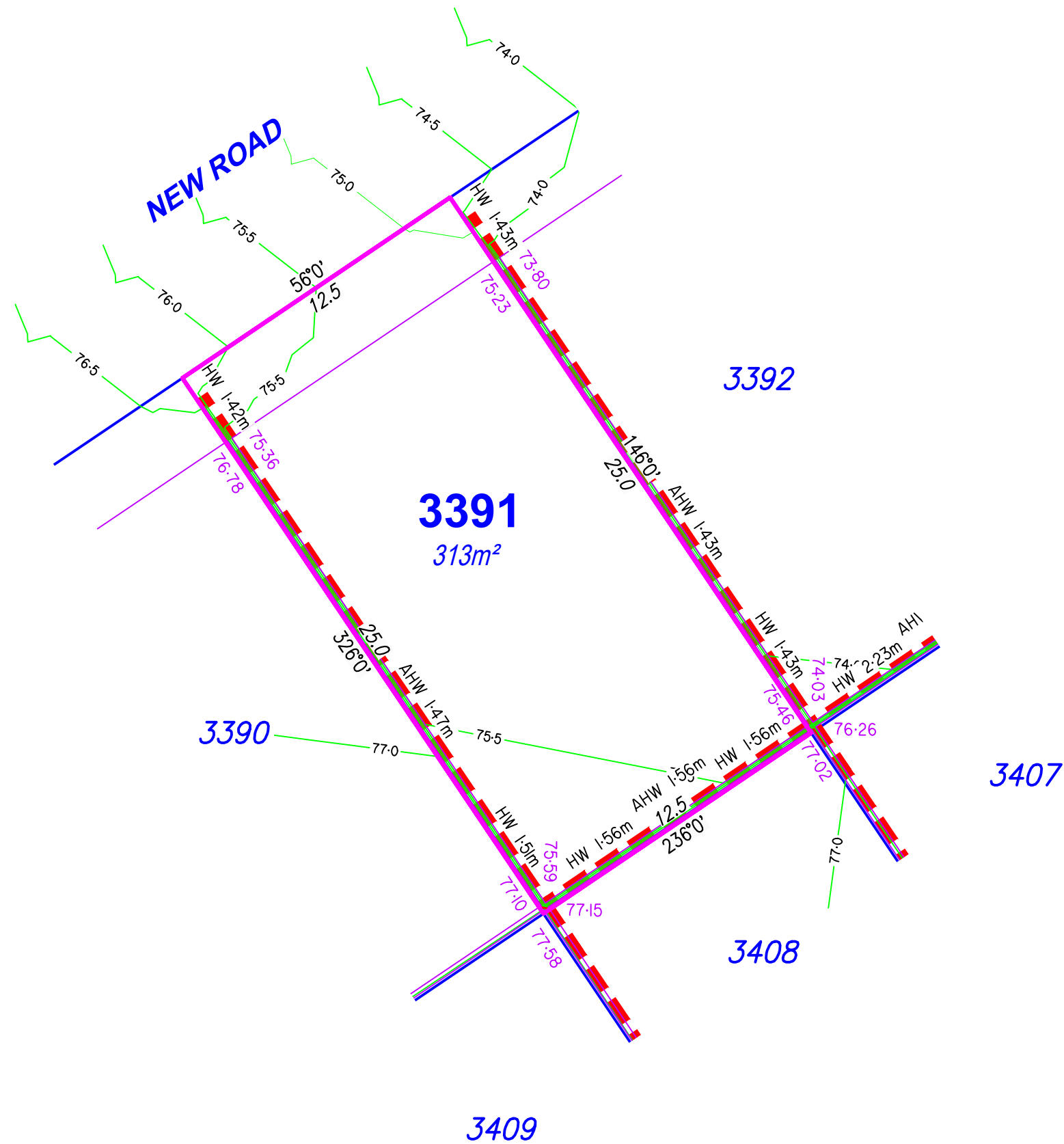
© COPYRIGHT PROTECTS THIS PLAN
Unauthorised reproduction or amendment
not permitted. Please contact the author.
This plan has been prepared by RPS
Australia East Pty Ltd (Cadastral
Surveyor) to satisfy the requirements
of the Land Sales Act 1984.
T +61 7 3437 2000
F +61 7 3434 2009
W rpsgroup.com

DWG. TLX370977-003-Stg10B-Dis

PROJECT	PLAN	AMD.	SHEET
TLX370977	3/3390	--	1 of 1

Locality Diagram

Not to Scale



Legend

- Proposed Earthworks Pad — — — —
- Fill Depth Contour - - - +0.5 - - -
- Proposed Surface Contour - - - 23 - - -
- Retaining Wall - - - -
- Proposed Surface Level 48.05
- Height of Wall(s) HW 1.6m
- Average Height of Wall(s) AWH 1.4m
- Proposed Easement — — — —
- Extent of Fill

DISCLOSURE PLAN

For Proposed Lot 3391
on SP355568
Flagstone - Stage 10B

CURRENTLY DESCRIBED AS
RPD Lot 911 on SP354743

LOCALITY Silverbark Ridge
LOCAL AUTHORITY Logan City Council

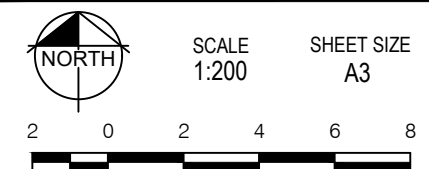
Notes

- Plan areas & dimensions are subject to Survey Plan registration.
- Proposed contours and retaining wall details are compiled from the engineering design provided by Colliers, dated 21/08/2025.
- Depth of fill contours have been provided by Colliers.
- The location of retaining walls shown are indicative only and may not represent the true width of the wall, refer to engineering drawing.
- All fill placement has been compacted under Level 1 supervision in accordance with Australian Standard AS3798-2007 'Guidelines on earthworks for commercial and residential developments'.
- Levels shown are referenced to the Australian Height Datum (AHD).
- This plan was prepared to satisfy Section 11 of the Land Sales Act 1984.
- Builders should not build off the design levels shown; a site survey is required.
- These notes are an integral part of this plan.

Drawn: GBF Date: 14/08/2025

Checked: DFF Date: 29/08/2025

Issue	Description	Date
DRAFT	Draft plans for review	14/08/25
ORIG	Issue to Client	01/09/25



RPS A TETRA TECH COMPANY
RPS AAP Consulting Pty Ltd
ACN 117 883 173
ABN 97 117 883 173
Suite A.02, Level 1
114 Brisbane Street
Ipswich Qld 4305
T +61 7 3437 2000
F +61 7 3434 2009
W rpsgroup.com

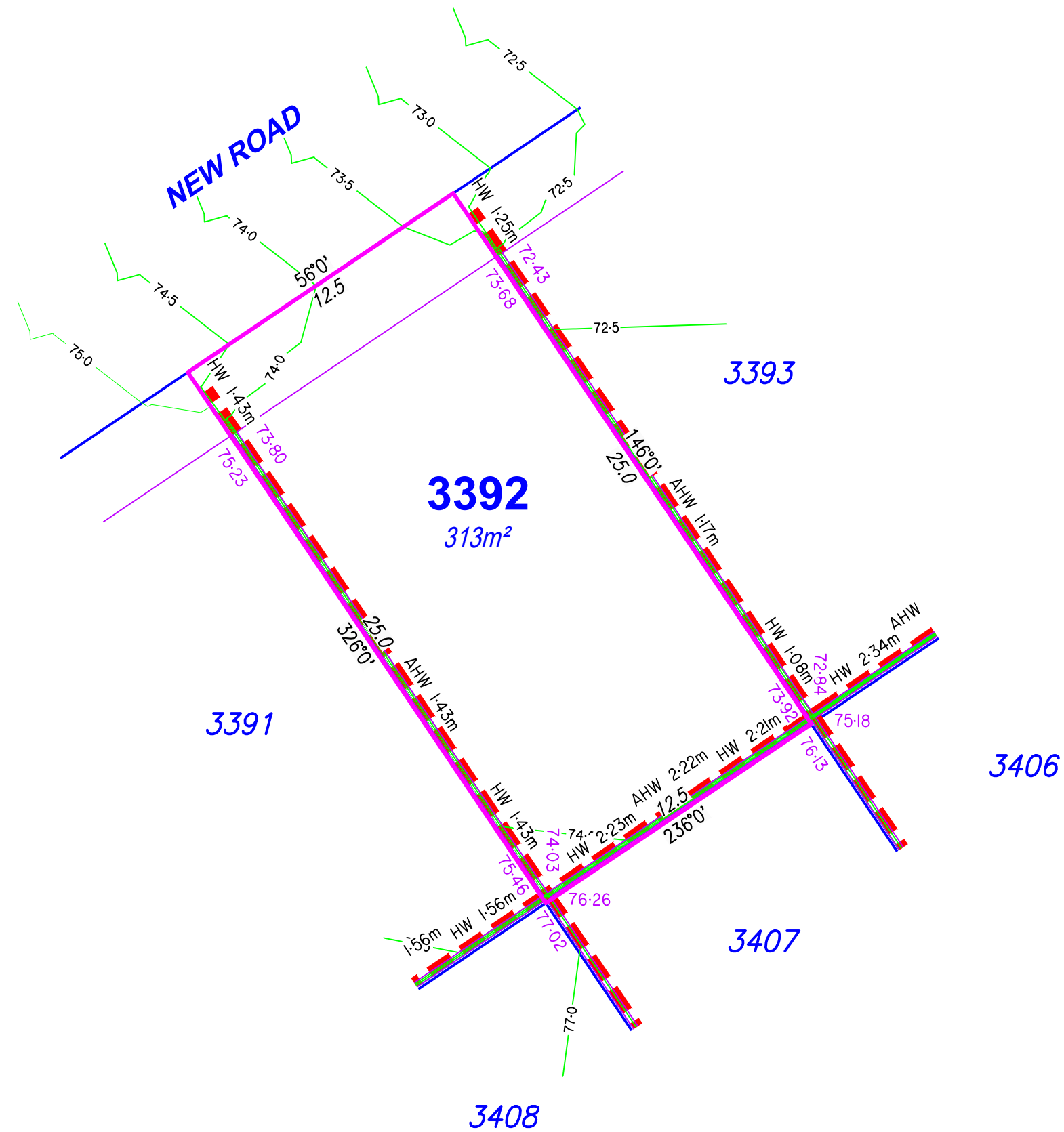
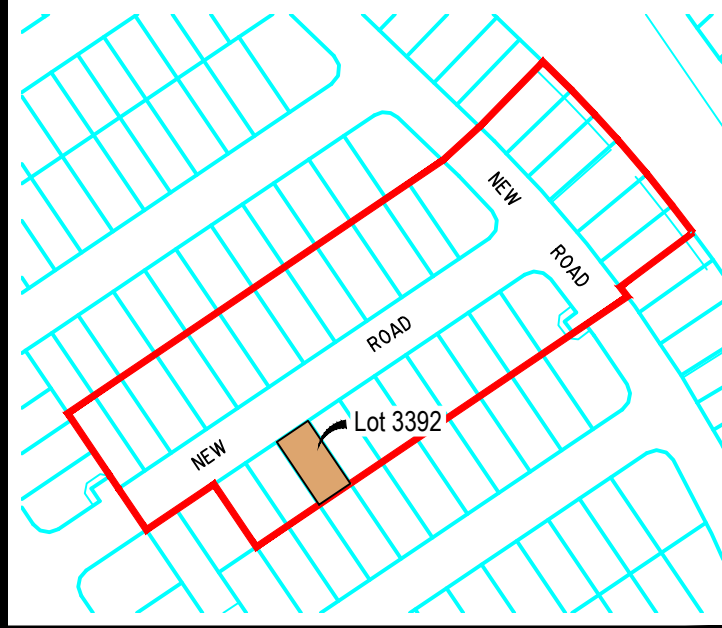
© COPYRIGHT PROTECTS THIS PLAN
Unauthorised reproduction or amendment
not permitted. Please contact the author.
This plan has been prepared by RPS
Australia East Pty Ltd (Cadastral
Surveyor) to satisfy the requirements
of the Land Sales Act 1984.

DWG. TLX370977-003-Stg10B-Dis

PROJECT	PLAN	AMD.	SHEET
TLX370977	3/3391	--	1 of 1

Locality Diagram

Not to Scale



Legend

- Proposed Earthworks Pad
- Fill Depth Contour +0.5
- Proposed Surface Contour 23
- Retaining Wall
- Proposed Surface Level 48.05
- Height of Wall(s) HW 1.6m
- Average Height of Wall(s) AWH 1.4m
- Proposed Easement
- Extent of Fill

DISCLOSURE PLAN

For Proposed Lot 3392
on SP355568
Flagstone - Stage 10B

CURRENTLY DESCRIBED AS
RPD Lot 911 on SP354743

LOCALITY Silverbark Ridge
LOCAL AUTHORITY Logan City Council

Notes

- Plan areas & dimensions are subject to Survey Plan registration.
- Proposed contours and retaining wall details are compiled from the engineering design provided by Colliers, dated 21/08/2025.
- Depth of fill contours have been provided by Colliers.
- The location of retaining walls shown are indicative only and may not represent the true width of the wall, refer to engineering drawing.
- All fill placement has been compacted under Level 1 supervision in accordance with Australian Standard AS3798-2007 'Guidelines on earthworks for commercial and residential developments'.
- Levels shown are referenced to the Australian Height Datum (AHD).
- This plan was prepared to satisfy Section 11 of the *Land Sales Act 1984*.
- Builders should not build off the design levels shown; a site survey is required.
- These notes are an integral part of this plan.

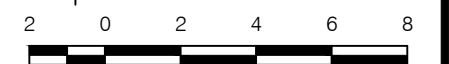
Drawn: GBF Date: 14/08/2025

Checked: DFF Date: 29/08/2025

Issue	Description	Date
DRAFT	Draft plans for review	14/08/25
ORIG	Issue to Client	01/09/25



SCALE 1:200 SHEET SIZE A3



RPS AAP Consulting Pty Ltd
ACN 117 883 173
ABN 97 117 883 173
Suite A.02, Level 1
114 Brisbane Street
Ipswich Qld 4305
T +61 7 3437 2000
F +61 7 3434 2009
W rpsgroup.com

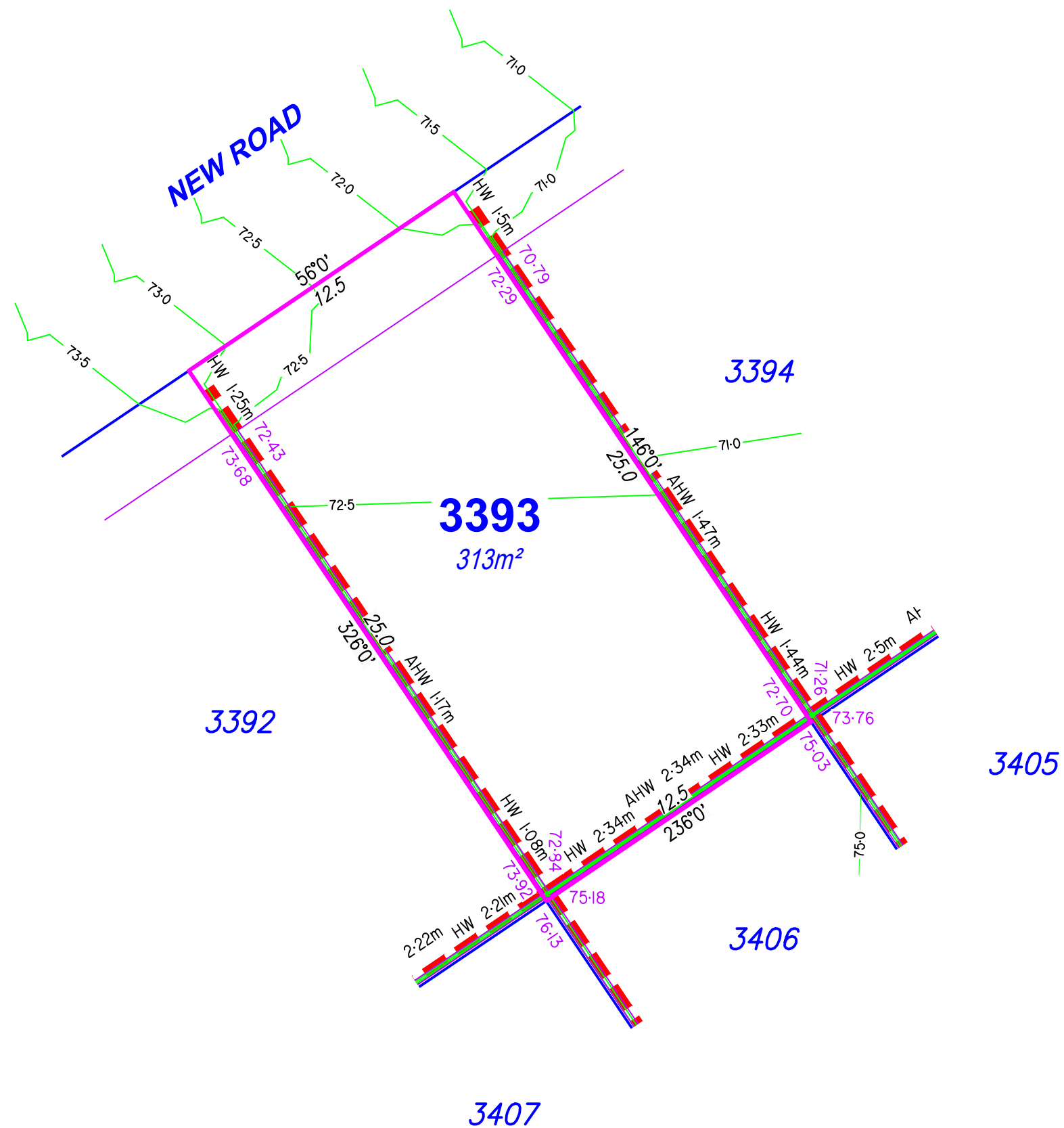
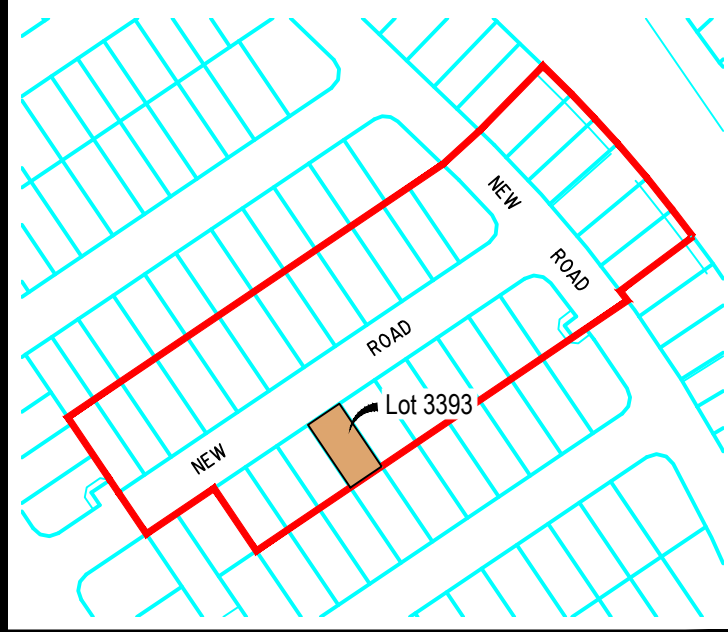
This plan has been prepared by RPS Australia East Pty Ltd (Cadastral Surveyor) to satisfy the requirements of the Land Sales Act 1984.

DWG. TLX370977-003-Stg10B-Dis

PROJECT	PLAN	AMD.	SHEET
TLX370977	3/3392	--	1 of 1

Locality Diagram

Not to Scale



Legend

- Proposed Earthworks Pad ———
- Fill Depth Contour - - - +0.5 - - -
- Proposed Surface Contour ——— 23 ——
- Retaining Wall ———
- Proposed Surface Level 48.05
- Height of Wall(s) HW 1.6m
- Average Height of Wall(s) AWH 1.4m
- Proposed Easement ———
- Extent of Fill

DISCLOSURE PLAN

For Proposed Lot 3393
on SP355568
Flagstone - Stage 10B

CURRENTLY DESCRIBED AS
RPD Lot 911 on SP354743

LOCALITY Silverbark Ridge
LOCAL AUTHORITY Logan City Council

Notes

- Plan areas & dimensions are subject to Survey Plan registration.
- Proposed contours and retaining wall details are compiled from the engineering design provided by Colliers, dated 21/08/2025.
- Depth of fill contours have been provided by Colliers.
- The location of retaining walls shown are indicative only and may not represent the true width of the wall, refer to engineering drawing.
- All fill placement has been compacted under Level 1 supervision in accordance with Australian Standard AS3798-2007 'Guidelines on earthworks for commercial and residential developments'.
- Levels shown are referenced to the Australian Height Datum (AHD).
- This plan was prepared to satisfy Section 11 of the *Land Sales Act 1984*.
- Builders should not build off the design levels shown; a site survey is required.
- These notes are an integral part of this plan.

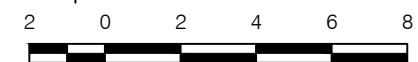
Drawn: GBF Date: 14/08/2025

Checked: DFF Date: 29/08/2025

Issue	Description	Date
DRAFT	Draft plans for review	14/08/25
ORIG	Issue to Client	01/09/25



SCALE 1:200 SHEET SIZE A3



RPS RPS AAP Consulting Pty Ltd
ACN 117 883 173
ABN 97 117 883 173
Suite A.02, Level 1
114 Brisbane Street
Ipswich Qld 4305

© COPYRIGHT PROTECTS THIS PLAN
Unauthorised reproduction or amendment
not permitted. Please contact the author.
This plan has been prepared by RPS
Australia East Pty Ltd (Cadastral
Surveyor) to satisfy the requirements
of the Land Sales Act 1984.
T +61 7 3437 2000
F +61 7 3434 2009
W rpsgroup.com

DWG. TLX370977-003-Stg10B-Dis

PROJECT	PLAN	AMD.	SHEET
TLX370977	3/3393	--	1 of 1

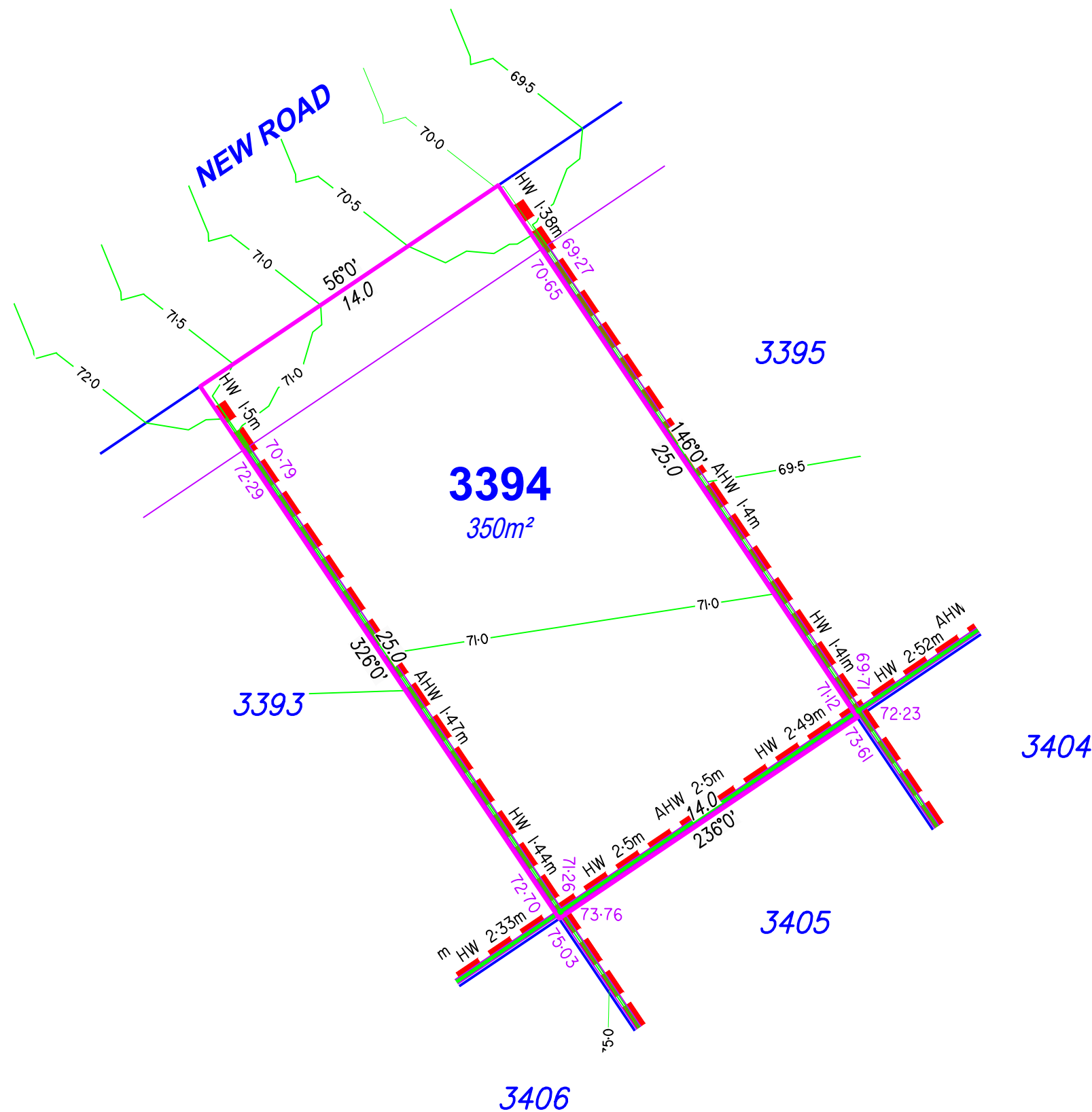
Locality Diagram

Not to Scale



Legend

- Proposed Earthworks Pad ———
- Fill Depth Contour - - - +0.5 - - -
- Proposed Surface Contour ——— 23 ——
- Retaining Wall ▬▬▬
- Proposed Surface Level 48.05
- Height of Wall(s) HW 1.6m
- Average Height of Wall(s) AWH 1.4m
- Proposed Easement ———
- Extent of Fill



DISCLOSURE PLAN

For Proposed Lot 3394
on SP355568
Flagstone - Stage 10B

CURRENTLY DESCRIBED AS
RPD Lot 911 on SP354743

LOCALITY Silverbark Ridge
LOCAL AUTHORITY Logan City Council

Notes

- Plan areas & dimensions are subject to Survey Plan registration.
- Proposed contours and retaining wall details are compiled from the engineering design provided by Colliers, dated 21/08/2025.
- Depth of fill contours have been provided by Colliers.
- The location of retaining walls shown are indicative only and may not represent the true width of the wall, refer to engineering drawing.
- All fill placement has been compacted under Level 1 supervision in accordance with Australian Standard AS3798-2007 'Guidelines on earthworks for commercial and residential developments'.
- Levels shown are referenced to the Australian Height Datum (AHD).
- This plan was prepared to satisfy Section 11 of the Land Sales Act 1984.
- Builders should not build off the design levels shown; a site survey is required.
- These notes are an integral part of this plan.

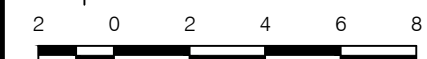
Drawn: GBF Date: 14/08/2025

Checked: DFF Date: 29/08/2025

Issue	Description	Date
DRAFT	Draft plans for review	14/08/25
ORIG	Issue to Client	01/09/25



SCALE 1:200 SHEET SIZE A3



RPS RPS AAP Consulting Pty Ltd
ACN 117 883 173
ABN 97 117 883 173
Suite A.02, Level 1
114 Brisbane Street
Ipswich Qld 4305
© COPYRIGHT PROTECTS THIS PLAN
Unauthorised reproduction or amendment
not permitted. Please contact the author.
This plan has been prepared by RPS
Australia East Pty Ltd (Cadastral
Surveyor) to satisfy the requirements
of the Land Sales Act 1984.
T +61 7 3437 2000
F +61 7 3434 2009
W rpsgroup.com

DWG. TLX370977-003-Stg10B-Dis

PROJECT	PLAN	AMD.	SHEET
TLX370977	3/3394	--	1 of 1

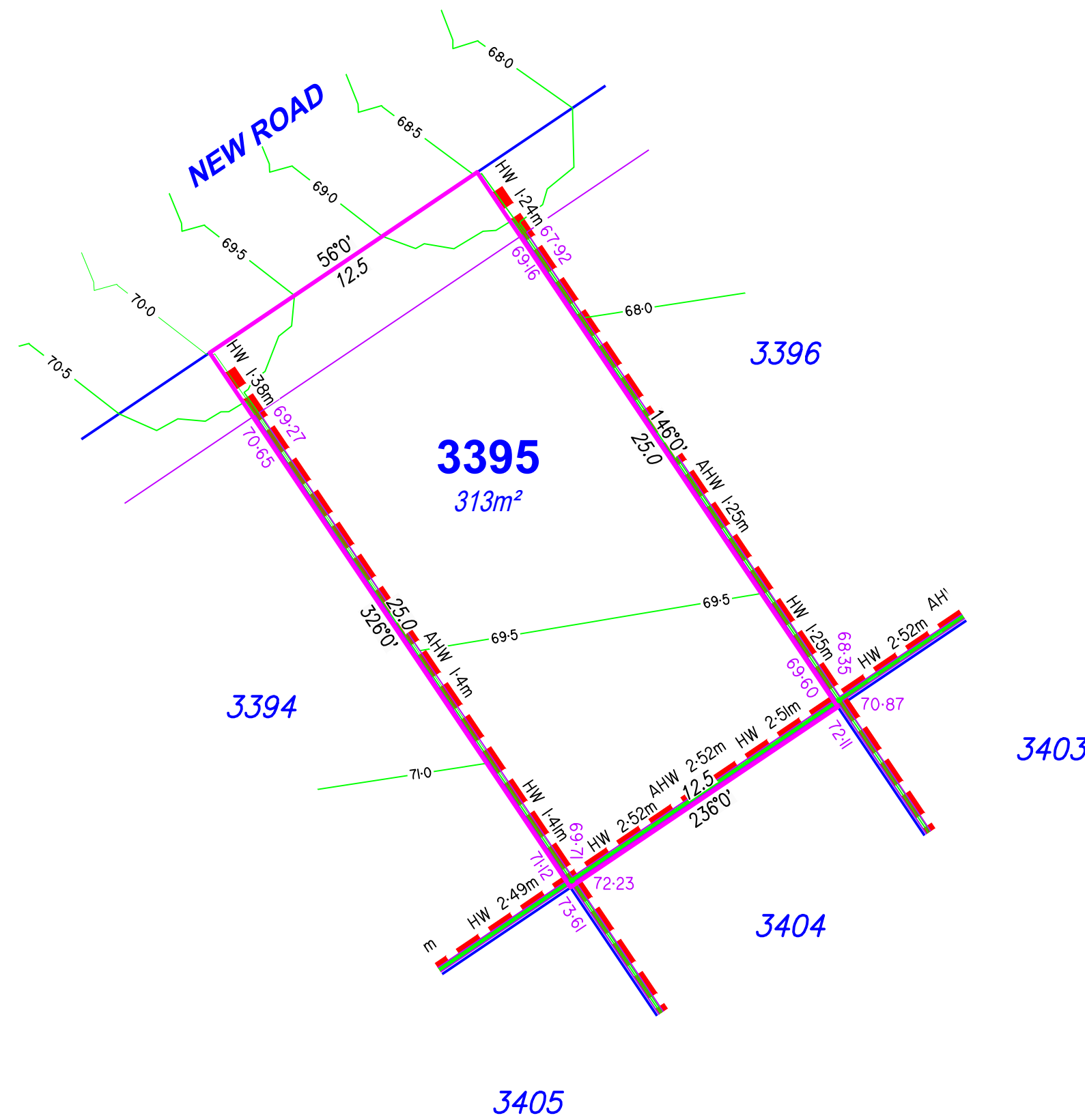
Locality Diagram

Not to Scale



Legend

- Proposed Earthworks Pad — — — — —
- Fill Depth Contour - - - - +0.5 - - - -
- Proposed Surface Contour — — — — 23 — — — —
- Retaining Wall = = = =
- Proposed Surface Level 48.05
- Height of Wall(s) HW 1.6m
- Average Height of Wall(s) AWH 1.4m
- Proposed Easement — — — —
- Extent of Fill



DISCLOSURE PLAN

For Proposed Lot 3395
on SP355568
Flagstone - Stage 10B

CURRENTLY DESCRIBED AS
RPD Lot 911 on SP354743

LOCALITY Silverbark Ridge
LOCAL AUTHORITY Logan City Council

Notes

- Plan areas & dimensions are subject to Survey Plan registration.
- Proposed contours and retaining wall details are compiled from the engineering design provided by Colliers, dated 21/08/2025.
- Depth of fill contours have been provided by Colliers.
- The location of retaining walls shown are indicative only and may not represent the true width of the wall, refer to engineering drawing.
- All fill placement has been compacted under Level 1 supervision in accordance with Australian Standard AS3798-2007 'Guidelines on earthworks for commercial and residential developments'.
- Levels shown are referenced to the Australian Height Datum (AHD).
- This plan was prepared to satisfy Section 11 of the *Land Sales Act 1984*.
- Builders should not build off the design levels shown; a site survey is required.
- These notes are an integral part of this plan.

Drawn: GBF Date: 14/08/2025

Checked: DFF Date: 29/08/2025

Issue	Description	Date
DRAFT	Draft plans for review	14/08/25
ORIG	Issue to Client	01/09/25

SCALE 1:200
SHEET SIZE A3

RPS

A TETRA TECH COMPANY

RPS AAP Consulting Pty Ltd
ACN 117 883 173
ABN 97 117 883 173
Suite A.02, Level 1
114 Brisbane Street
Ipswich Qld 4305
T +61 7 3437 2000
F +61 7 3434 2009
W rpsgroup.com

© COPYRIGHT PROTECTS THIS PLAN
Unauthorised reproduction or amendment
not permitted. Please contact the author.

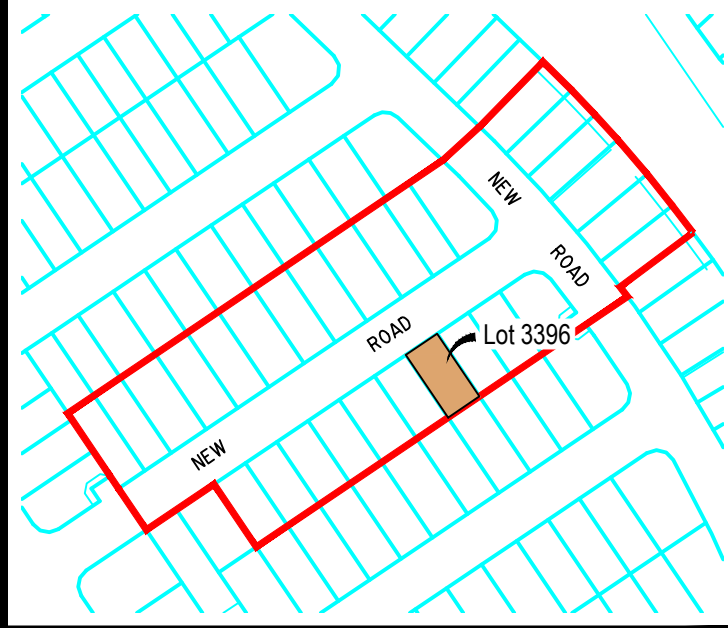
This plan has been prepared by RPS
Australia East Pty Ltd (Cadastral
Surveyor) to satisfy the requirements
of the Land Sales Act 1984.

DWG. TLX370977-003-Stg10B-Dis

PROJECT	PLAN	AMD.	SHEET
TLX370977	3/3395	--	1 of 1

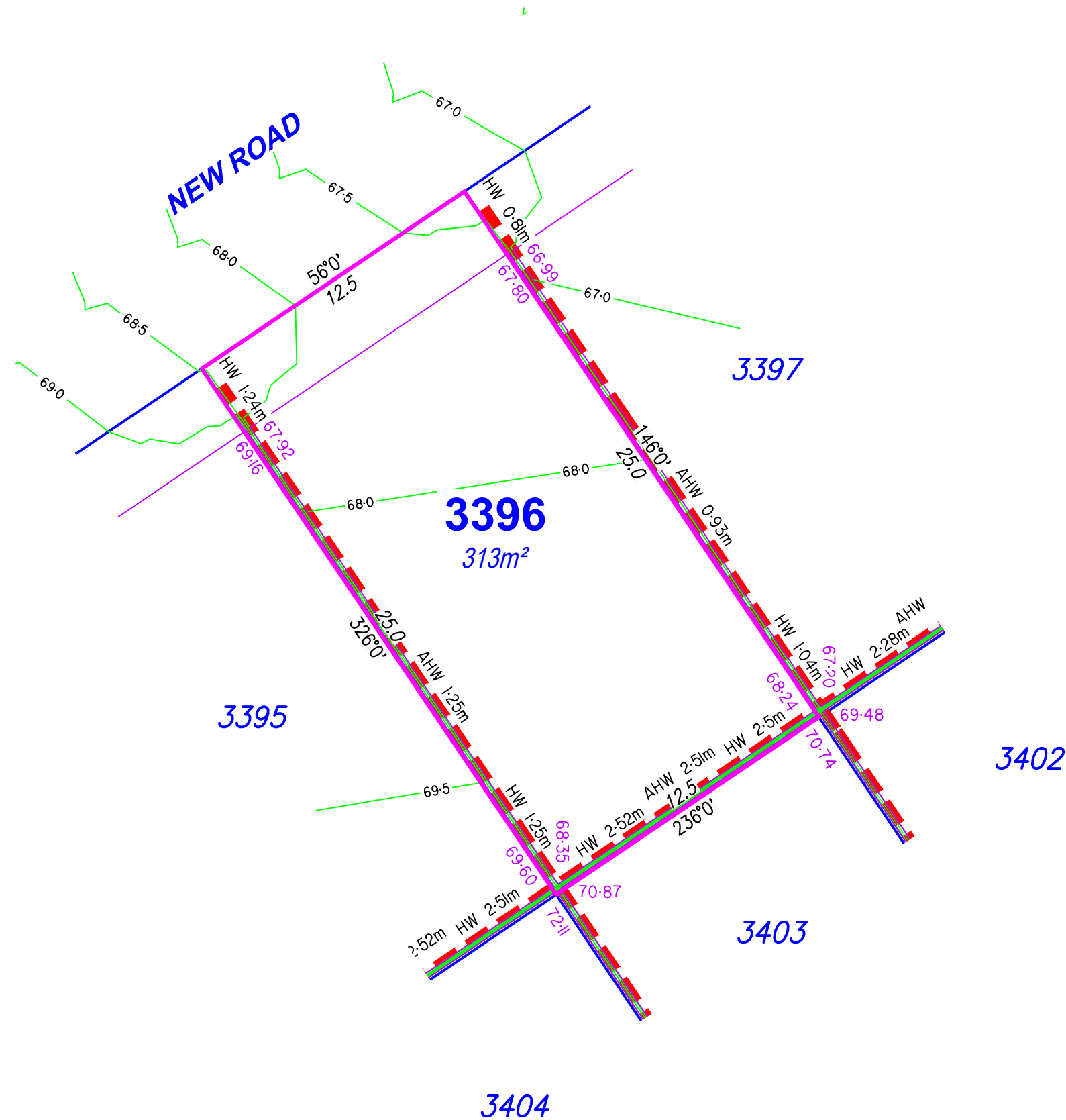
Locality Diagram

Not to Scale



Legend

- Proposed Earthworks Pad ———
- Fill Depth Contour - - - +0.5 - - -
- Proposed Surface Contour ——— 23 ——
- Retaining Wall ▬▬▬
- Proposed Surface Level 48.05
- Height of Wall(s) HW 1.6m
- Average Height of Wall(s) AWH 1.4m
- Proposed Easement ———
- Extent of Fill



DISCLOSURE PLAN

For Proposed Lot 3396
on SP355568
Flagstone - Stage 10B

CURRENTLY DESCRIBED AS
RPD Lot 911 on SP354743

LOCALITY Silverbark Ridge
LOCAL AUTHORITY Logan City Council

Notes

- Plan areas & dimensions are subject to Survey Plan registration.
- Proposed contours and retaining wall details are compiled from the engineering design provided by Colliers, dated 21/08/2025.
- Depth of fill contours have been provided by Colliers.
- The location of retaining walls shown are indicative only and may not represent the true width of the wall, refer to engineering drawing.
- All fill placement has been compacted under Level 1 supervision in accordance with Australian Standard AS3798-2007 'Guidelines on earthworks for commercial and residential developments'.
- Levels shown are referenced to the Australian Height Datum (AHD).
- This plan was prepared to satisfy Section 11 of the *Land Sales Act 1984*.
- Builders should not build off the design levels shown; a site survey is required.
- These notes are an integral part of this plan.


Drawn: GBF Date: 14/08/2025

Checked: DFF Date: 29/08/2025

Issue	Description	Date
DRAFT	Draft plans for review	14/08/25
ORIG	Issue to Client	01/09/25



SCALE 1:200 SHEET SIZE A3



RPS A TETRA TECH COMPANY
RPS AAP Consulting Pty Ltd
ACN 117 883 173
ABN 97 117 883 173
Suite A.02, Level 1
114 Brisbane Street
Ipswich Qld 4305
© COPYRIGHT PROTECTS THIS PLAN
Unauthorised reproduction or amendment
not permitted. Please contact the author.
This plan has been prepared by RPS
Australia East Pty Ltd (Cadastral
Surveyor) to satisfy the requirements
of the Land Sales Act 1984.
T +61 7 3437 2000
F +61 7 3434 2009
W rpsgroup.com

DWG. TLX370977-003-Stg10B-Dis

PROJECT	PLAN	AMD.	SHEET
TLX370977	3/3396	--	1 of 1

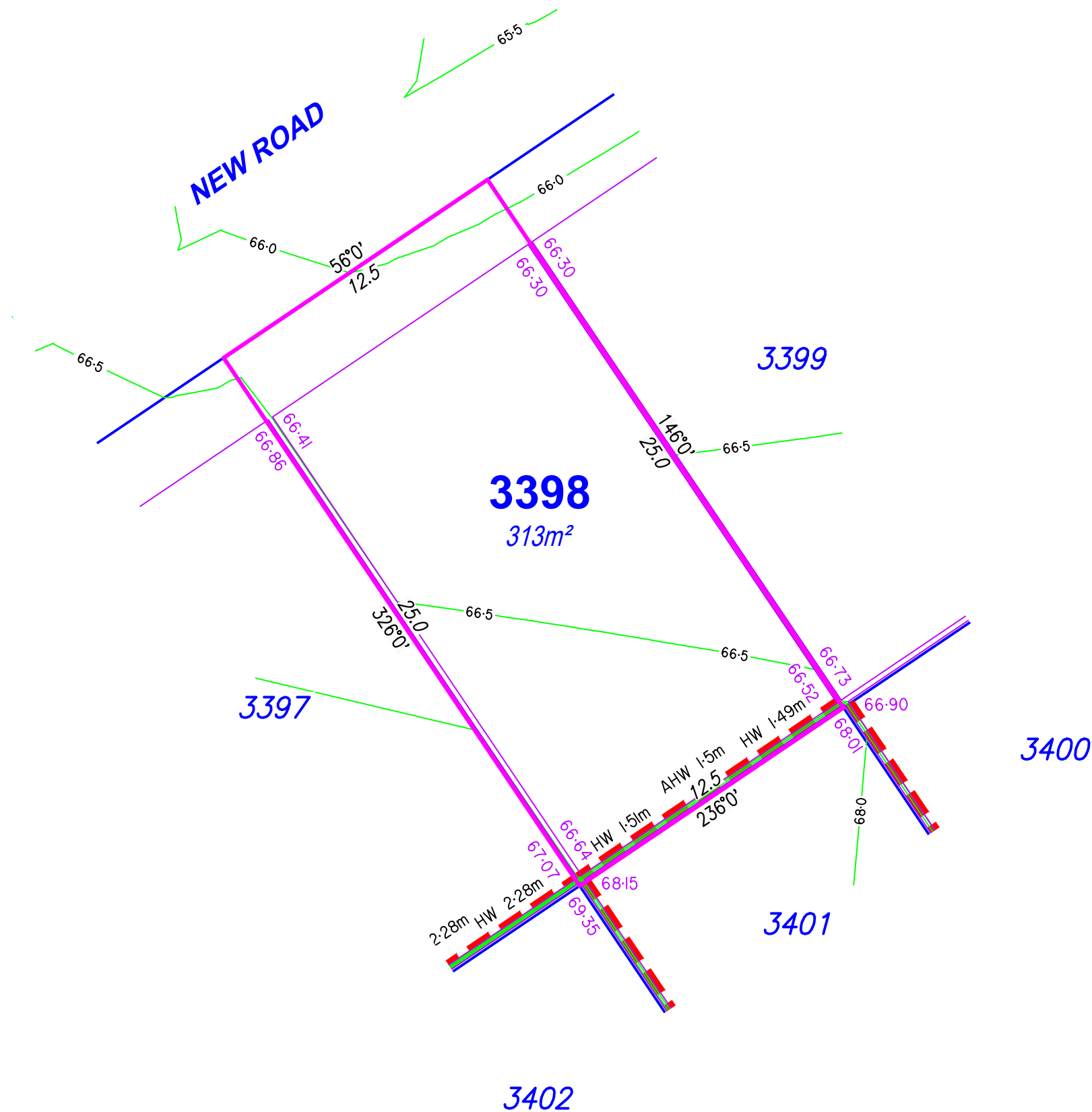
Locality Diagram

Not to Scale



Legend

- Proposed Earthworks Pad — — — —
- Fill Depth Contour - - - +0.5 - - -
- Proposed Surface Contour — 23 —
- Retaining Wall ▬ ▬
- Proposed Surface Level 48.05
- Height of Wall(s) HW 1.6m
- Average Height of Wall(s) AWH 1.4m
- Proposed Easement — — — —
- Extent of Fill



DISCLOSURE PLAN

For Proposed Lot 3398
on SP355568
Flagstone - Stage 10B

CURRENTLY DESCRIBED AS
RPD Lot 911 on SP354743

LOCALITY Silverbark Ridge
LOCAL AUTHORITY Logan City Council

Notes

- Plan areas & dimensions are subject to Survey Plan registration.
- Proposed contours and retaining wall details are compiled from the engineering design provided by Colliers, dated 21/08/2025.
- Depth of fill contours have been provided by Colliers.
- The location of retaining walls shown are indicative only and may not represent the true width of the wall, refer to engineering drawing.
- All fill placement has been compacted under Level 1 supervision in accordance with Australian Standard AS3798-2007 'Guidelines on earthworks for commercial and residential developments'.
- Levels shown are referenced to the Australian Height Datum (AHD).
- This plan was prepared to satisfy Section 11 of the *Land Sales Act 1984*.
- Builders should not build off the design levels shown; a site survey is required.
- These notes are an integral part of this plan.

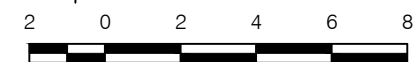
Drawn: GBF Date: 14/08/2025

Checked: DFF Date: 29/08/2025

Issue	Description	Date
DRAFT	Draft plans for review	14/08/25
ORIG	Issue to Client	01/09/25



SCALE 1:200 SHEET SIZE A3



RPS AAP Consulting Pty Ltd
ACN 117 883 173
ABN 97 117 883 173
Suite A.02, Level 1
114 Brisbane Street
Ipswich Qld 4305
T +61 7 3437 2000
F +61 7 3434 2009
W rpsgroup.com

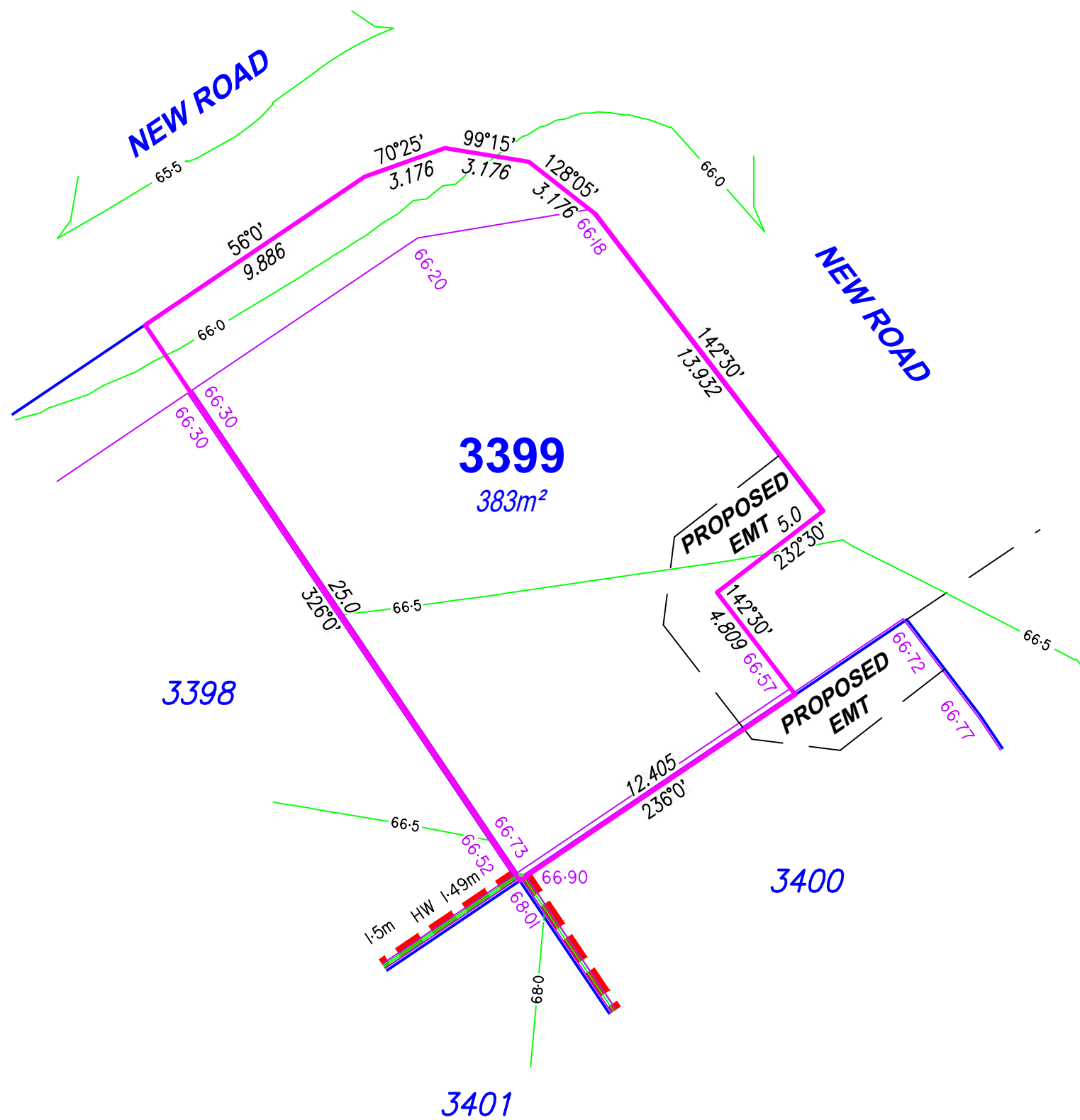
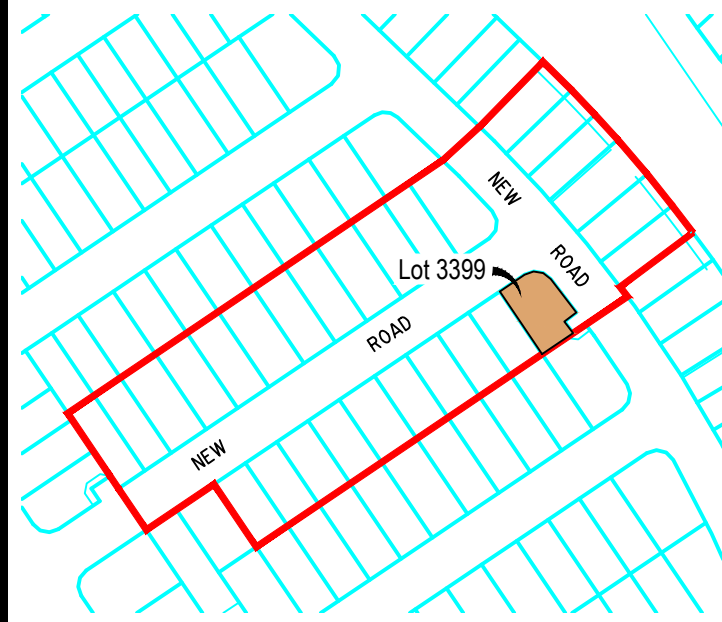
© COPYRIGHT PROTECTS THIS PLAN
Unauthorised reproduction or amendment
not permitted. Please contact the author.
This plan has been prepared by RPS
Australia East Pty Ltd (Cadastral
Surveyor) to satisfy the requirements
of the Land Sales Act 1984.

DWG. TLX370977-003-Stg10B-Dis

PROJECT	PLAN	AMD.	SHEET
TLX370977	3/3398	--	1 of 1

Locality Diagram

Not to Scale



Legend

- Proposed Earthworks Pad ———
- Fill Depth Contour - - - +0.5 - - -
- Proposed Surface Contour ——— 23 ——
- Retaining Wall ▬▬▬
- Proposed Surface Level 48.05
- Height of Wall(s) HW 1.6m
- Average Height of Wall(s) AWH 1.4m
- Proposed Easement ———
- Extent of Fill

DISCLOSURE PLAN

For Proposed Lot 3399
on SP355568
Flagstone - Stage 10B

CURRENTLY DESCRIBED AS
RPD Lot 911 on SP354743

LOCALITY Silverbark Ridge
LOCAL AUTHORITY Logan City Council

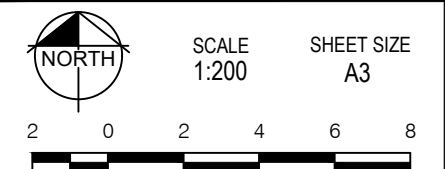
Notes

- Plan areas & dimensions are subject to Survey Plan registration.
- Proposed contours and retaining wall details are compiled from the engineering design provided by Colliers, dated 21/08/2025.
- Depth of fill contours have been provided by Colliers.
- The location of retaining walls shown are indicative only and may not represent the true width of the wall, refer to engineering drawing.
- All fill placement has been compacted under Level 1 supervision in accordance with Australian Standard AS3798-2007 'Guidelines on earthworks for commercial and residential developments'.
- Levels shown are referenced to the Australian Height Datum (AHD).
- This plan was prepared to satisfy Section 11 of the *Land Sales Act 1984*.
- Builders should not build off the design levels shown; a site survey is required.
- These notes are an integral part of this plan.

Drawn: GBF Date: 14/08/2025

Checked: DFF Date: 29/08/2025

Issue	Description	Date
DRAFT	Draft plans for review	14/08/25
ORIG	Issue to Client	01/09/25



RPS A TETRA TECH COMPANY
RPS AAP Consulting Pty Ltd
ACN 117 883 173
ABN 97 117 883 173
Suite A.02, Level 1
114 Brisbane Street
Ipswich Qld 4305
© COPYRIGHT PROTECTS THIS PLAN
Unauthorised reproduction or amendment
not permitted. Please contact the author.
T +61 7 3437 2000
F +61 7 3434 2009
W rpsgroup.com

DWG. TLX370977-003-Stg10B-Dis

PROJECT	PLAN	AMD.	SHEET
TLX370977	3/3399	--	1 of 1

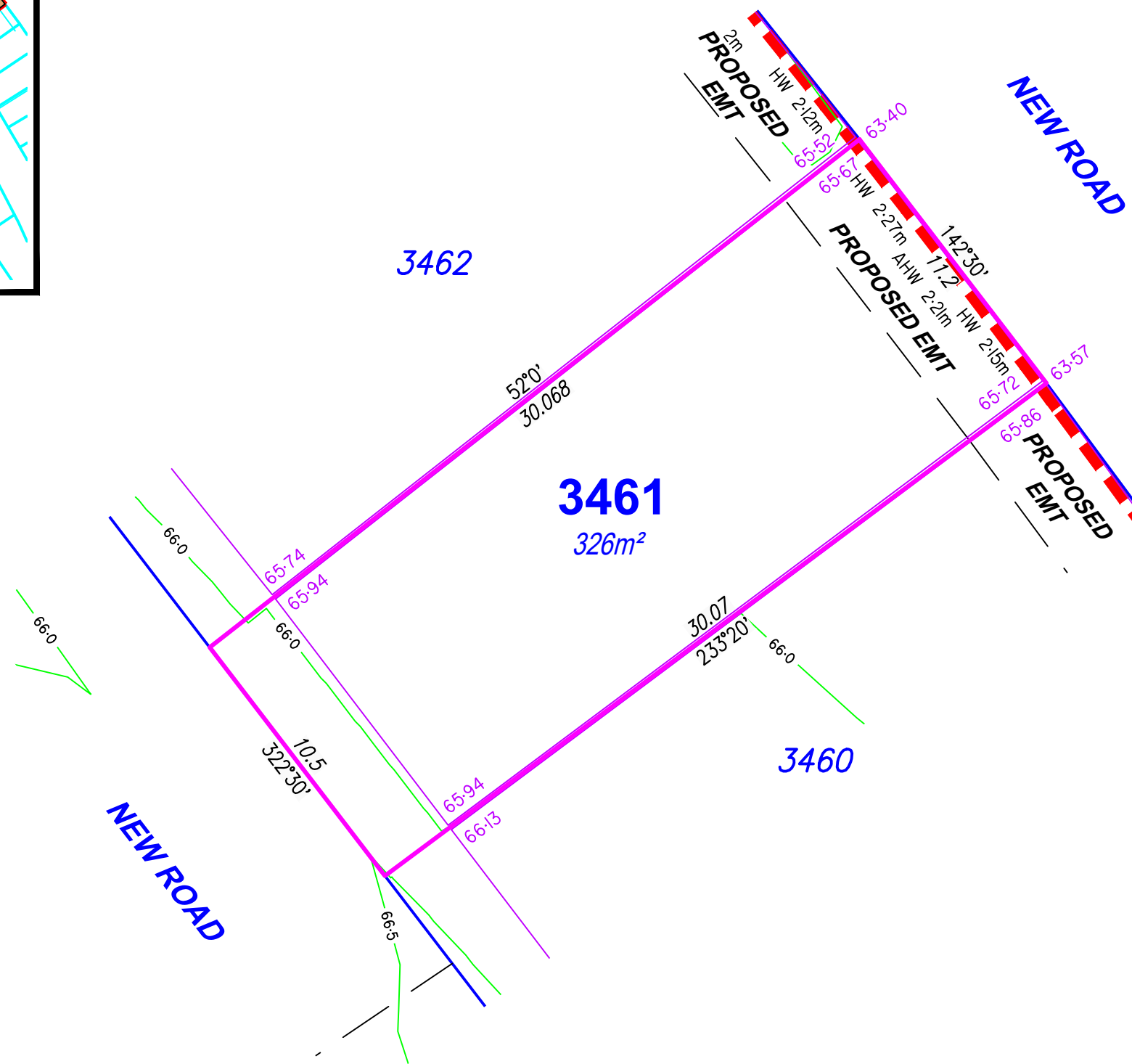
Locality Diagram

Not to Scale



Legend

- Proposed Earthworks Pad —
- Fill Depth Contour - - - +0.5
- Proposed Surface Contour — 23
- Retaining Wall █ █
- Proposed Surface Level 48.05
- Height of Wall(s) HW 1.6m
- Average Height of Wall(s) AWH 1.4m
- Proposed Easement — —
- Extent of Fill



DISCLOSURE PLAN

For Proposed Lot 3461
on SP355568
Flagstone - Stage 10B

CURRENTLY DESCRIBED AS
RPD Lot 911 on SP354743, USL &
Lot 910 on SP352610
LOCALITY Silverbark Ridge/ Flagstone
LOCAL AUTHORITY Logan City Council

Notes

- Plan areas & dimensions are subject to Survey Plan registration.
- Proposed contours and retaining wall details are compiled from the engineering design provided by Colliers, dated 21/08/2025.
- Depth of fill contours have been provided by Colliers.
- The location of retaining walls shown are indicative only and may not represent the true width of the wall, refer to engineering drawing.
- All fill placement has been compacted under Level 1 supervision in accordance with Australian Standard AS3798-2007 'Guidelines on earthworks for commercial and residential developments'.
- Levels shown are referenced to the Australian Height Datum (AHD).
- This plan was prepared to satisfy Section 11 of the *Land Sales Act 1984*.
- Builders should not build off the design levels shown; a site survey is required.
- These notes are an integral part of this plan.

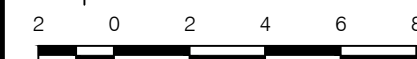
Drawn: GBF Date: 14/08/2025

Checked: DFF Date: 29/08/2025

Issue	Description	Date
DRAFT	Draft plans for review	14/08/25
ORIG	Issue to Client	01/09/25



SCALE 1:200 SHEET SIZE A3



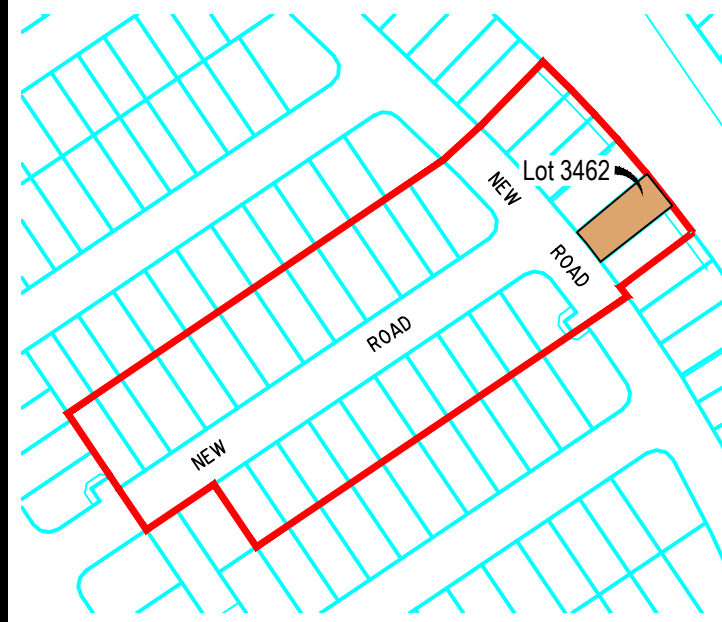
RPS RPS AAP Consulting Pty Ltd
ACN 117 883 173
ABN 97 117 883 173
Suite A.02, Level 1
114 Brisbane Street
Ipswich Qld 4305
© COPYRIGHT PROTECTS THIS PLAN
Unauthorised reproduction or amendment
not permitted. Please contact the author.
T +61 7 3437 2000
F +61 7 3434 2009
W rpsgroup.com

DWG. TLX370977-003-Stg10B-Dis

PROJECT	PLAN	AMD.	SHEET
TLX370977	3/3461	--	1 of 1

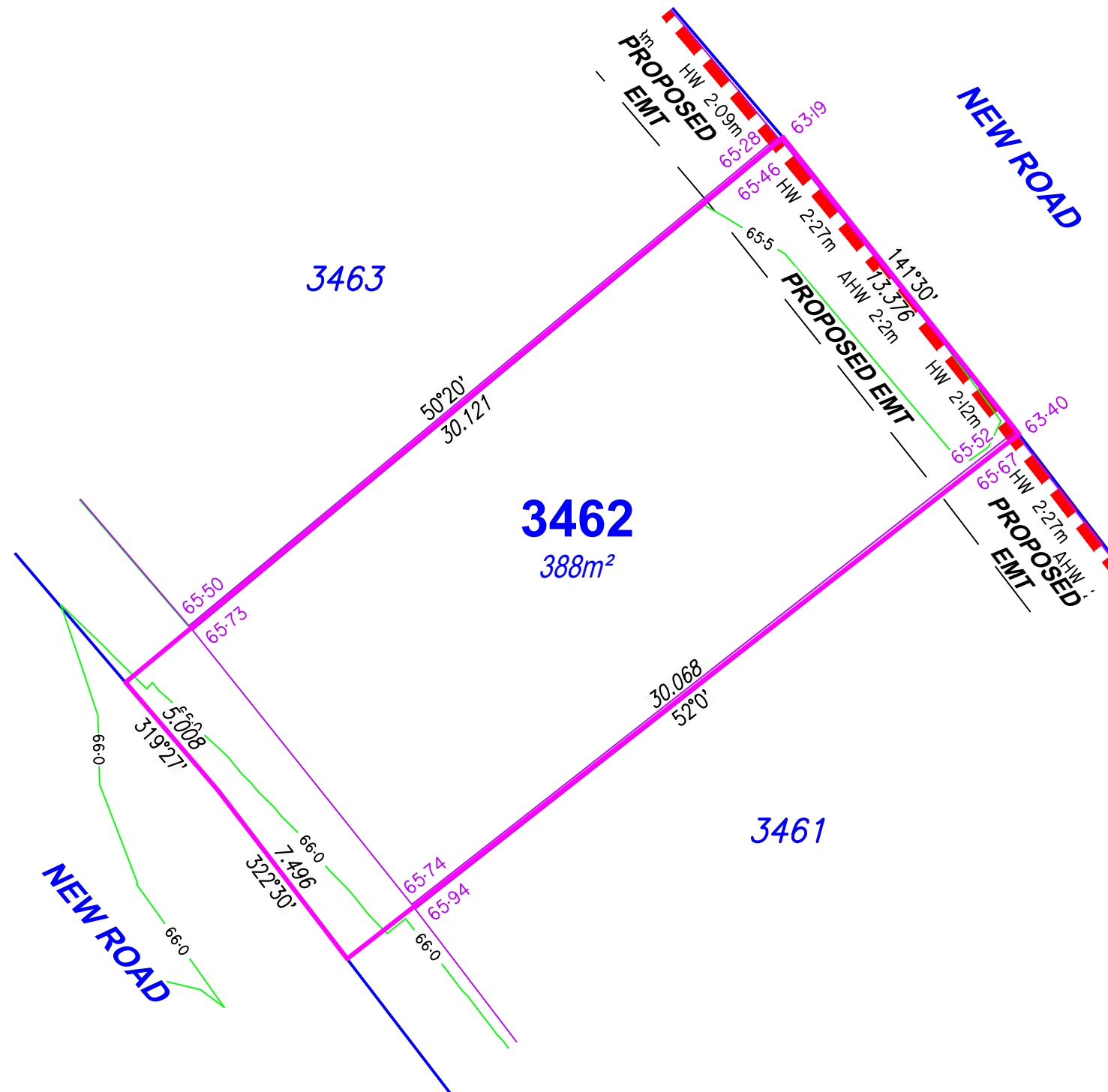
Locality Diagram

Not to Scale



Legend

- Proposed Earthworks Pad — — — —
- Fill Depth Contour - - - - +0.5
- Proposed Surface Contour — — — — 23
- Retaining Wall █ █
- Proposed Surface Level 48.05
- Height of Wall(s) HW 1.6m
- Average Height of Wall(s) AWH 1.4m
- Proposed Easement — — — —
- Extent of Fill



DISCLOSURE PLAN

For Proposed Lot 3462
on SP355568
Flagstone - Stage 10B

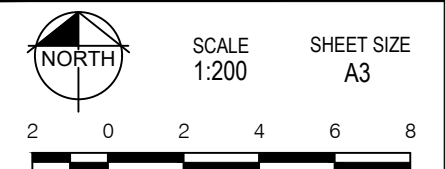
CURRENTLY DESCRIBED AS
RPD Lot 911 on SP354743, USL &
Lot 910 on SP352610
LOCALITY Silverbark Ridge/ Flagstone
LOCAL AUTHORITY Logan City Council

Notes

- Plan areas & dimensions are subject to Survey Plan registration.
- Proposed contours and retaining wall details are compiled from the engineering design provided by Colliers, dated 21/08/2025.
- Depth of fill contours have been provided by Colliers.
- The location of retaining walls shown are indicative only and may not represent the true width of the wall, refer to engineering drawing.
- All fill placement has been compacted under Level 1 supervision in accordance with Australian Standard AS3798-2007 'Guidelines on earthworks for commercial and residential developments'.
- Levels shown are referenced to the Australian Height Datum (AHD).
- This plan was prepared to satisfy Section 11 of the *Land Sales Act 1984*.
- Builders should not build off the design levels shown; a site survey is required.
- These notes are an integral part of this plan.

Drawn: GBF Date: 14/08/2025
Checked: DFF Date: 29/08/2025

Issue	Description	Date
DRAFT	Draft plans for review	14/08/25
ORIG	Issue to Client	01/09/25



RPS A TETRA TECH COMPANY
RPS AAP Consulting Pty Ltd
ACN 117 883 173
ABN 97 117 883 173
Suite A.02, Level 1
114 Brisbane Street
Ipswich Qld 4305
T +61 7 3437 2000
F +61 7 3434 2009
W rpsgroup.com

© COPYRIGHT PROTECTS THIS PLAN
Unauthorised reproduction or amendment
not permitted. Please contact the author.
This plan has been prepared by RPS
Australia East Pty Ltd (Cadastral
Surveyor) to satisfy the requirements
of the Land Sales Act 1984.

DWG. TLX370977-003-Stg10B-Dis

PROJECT	PLAN	AMD.	SHEET
TLX370977	3/3462	--	1 of 1

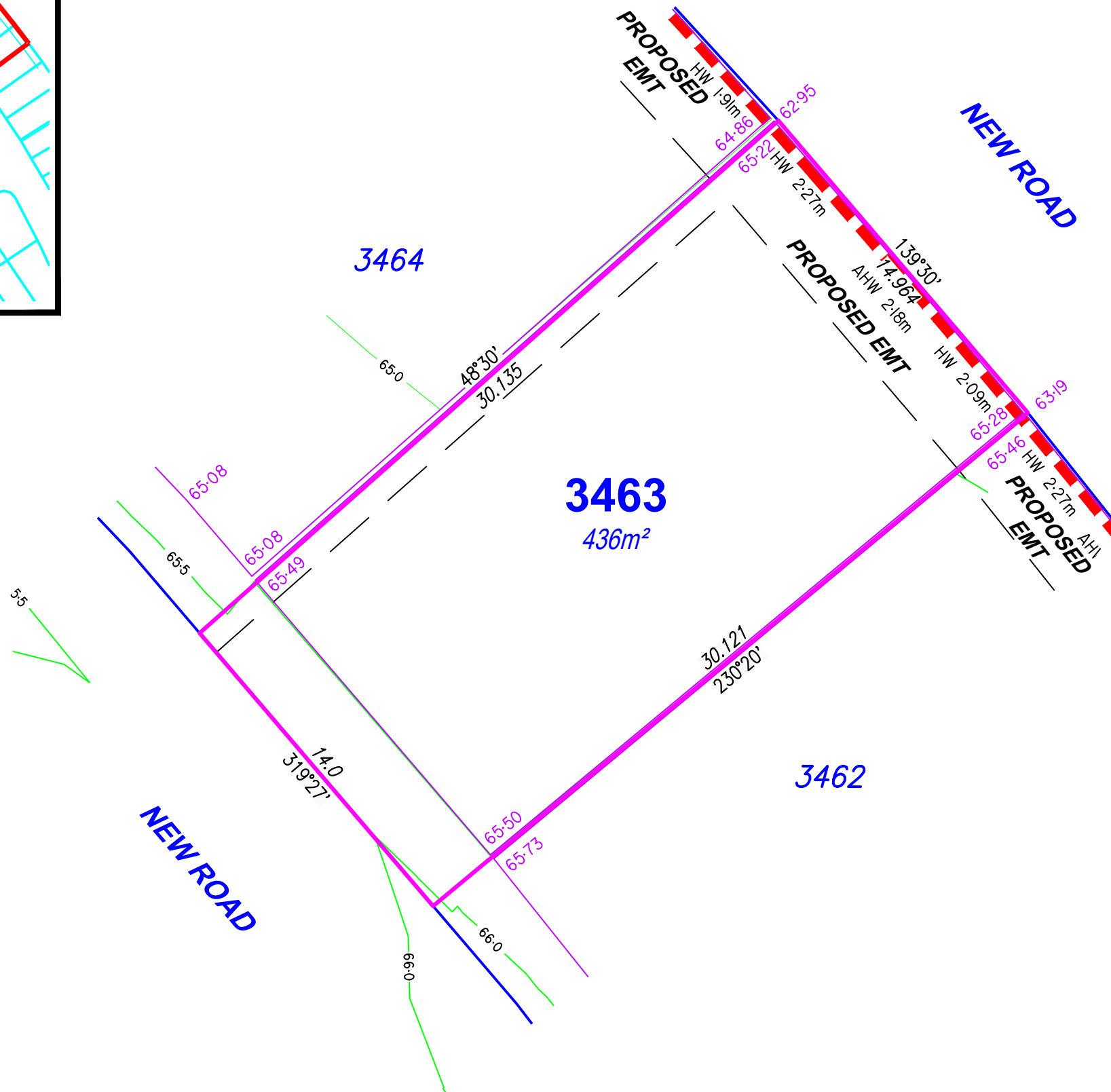
Locality Diagram

Not to Scale



Legend

- Proposed Earthworks Pad ———
- Fill Depth Contour - - - +0.5 - - -
- Proposed Surface Contour ——— 23 ——
- Retaining Wall ▬▬▬
- Proposed Surface Level 48.05
- Height of Wall(s) HW 1.6m
- Average Height of Wall(s) AWH 1.4m
- Proposed Easement - - - - -
- Extent of Fill



DISCLOSURE PLAN

For Proposed Lot 3463
on SP355568
Flagstone - Stage 10B

CURRENTLY DESCRIBED AS
RPD Lot 911 on SP354743, USL &
Lot 910 on SP352610
LOCALITY Silverbark Ridge/ Flagstone
LOCAL AUTHORITY Logan City Council

Notes

- Plan areas & dimensions are subject to Survey Plan registration.
- Proposed contours and retaining wall details are compiled from the engineering design provided by Colliers, dated 21/08/2025.
- Depth of fill contours have been provided by Colliers.
- The location of retaining walls shown are indicative only and may not represent the true width of the wall, refer to engineering drawing.
- All fill placement has been compacted under Level 1 supervision in accordance with Australian Standard AS3798-2007 'Guidelines on earthworks for commercial and residential developments'.
- Levels shown are referenced to the Australian Height Datum (AHD).
- This plan was prepared to satisfy Section 11 of the *Land Sales Act 1984*.
- Builders should not build off the design levels shown; a site survey is required.
- These notes are an integral part of this plan.

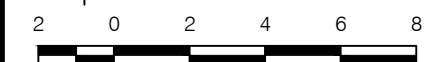
Drawn: GBF Date: 14/08/2025

Checked: DFF Date: 29/08/2025

Issue	Description	Date
DRAFT	Draft plans for review	14/08/25
ORIG	Issue to Client	01/09/25



SCALE 1:200 SHEET SIZE A3



RPS
A TETRA TECH COMPANY

RPS AAP Consulting Pty Ltd
ACN 117 883 173
ABN 97 117 883 173
Suite A.02, Level 1
114 Brisbane Street
Ipswich Qld 4305

© COPYRIGHT PROTECTS THIS PLAN
Unauthorised reproduction or amendment
not permitted. Please contact the author.

This plan has been prepared by RPS
Australia East Pty Ltd (Cadastral
Surveyor) to satisfy the requirements
of the Land Sales Act 1984.

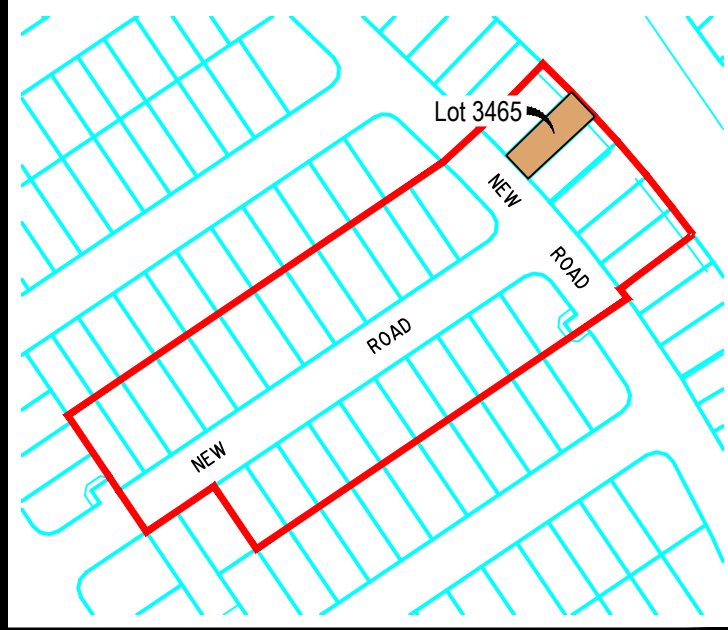
T +61 7 3437 2000
F +61 7 3434 2009
W rpsgroup.com

DWG. TLX370977-003-Stg10B-Dis

PROJECT	PLAN	AMD.	SHEET
TLX370977	3/3463	--	1 of 1

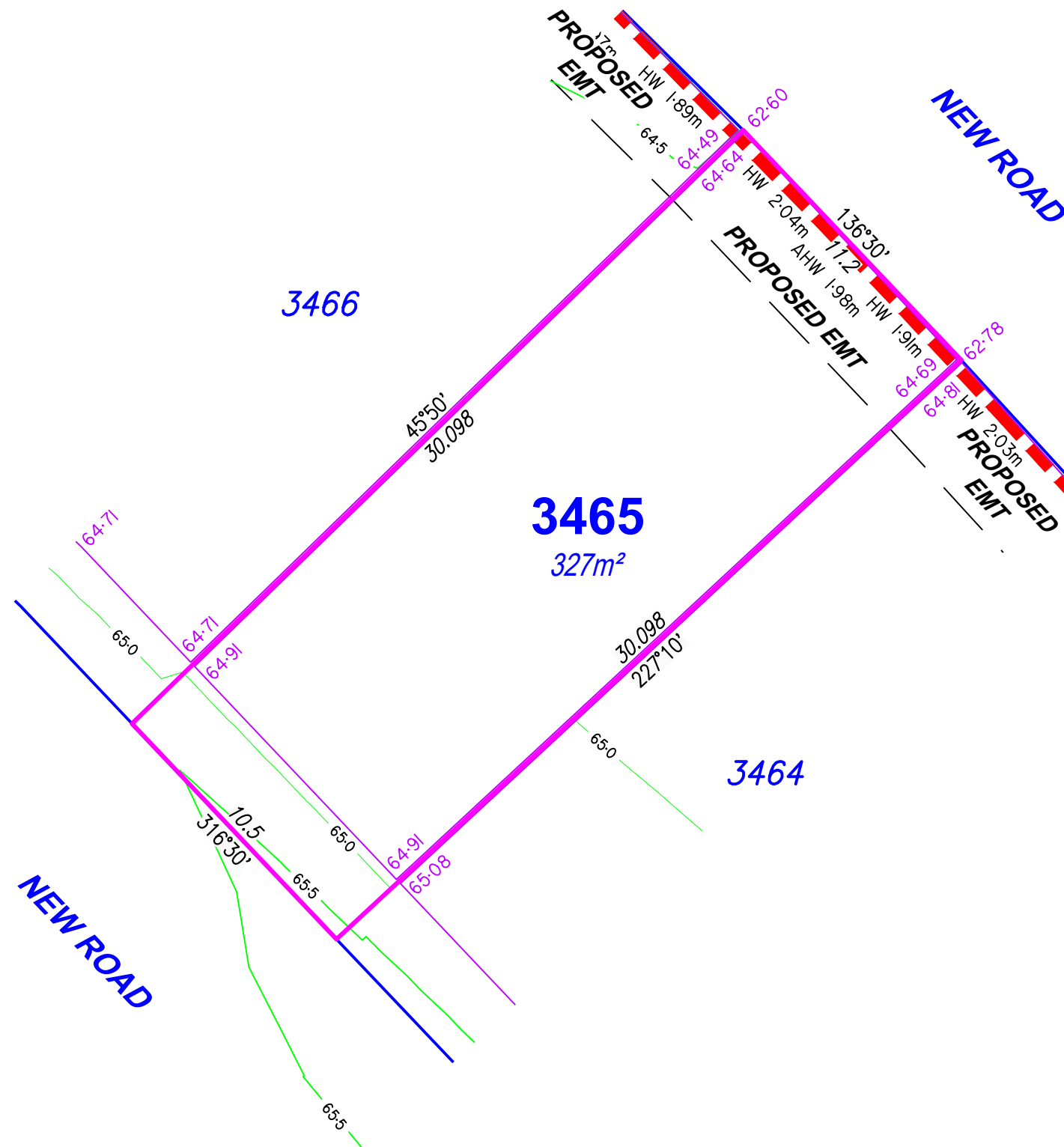
Locality Diagram

Not to Scale



Legend

- Proposed Earthworks Pad — — —
- Fill Depth Contour - - - +0.5 - - -
- Proposed Surface Contour — 23 —
- Retaining Wall = =
- Proposed Surface Level 48.05
- Height of Wall(s) HW 1.6m
- Average Height of Wall(s) AWH 1.4m
- Proposed Easement — — —
- Extent of Fill



DISCLOSURE PLAN

For Proposed Lot 3465
on SP355568
Flagstone - Stage 10B

CURRENTLY DESCRIBED AS
RPD Lot 911 on SP354743 & USL

LOCALITY Silverbark Ridge/ Flagstone
LOCAL AUTHORITY Logan City Council

Notes

- Plan areas & dimensions are subject to Survey Plan registration.
- Proposed contours and retaining wall details are compiled from the engineering design provided by Colliers, dated 21/08/2025.
- Depth of fill contours have been provided by Colliers.
- The location of retaining walls shown are indicative only and may not represent the true width of the wall, refer to engineering drawing.
- All fill placement has been compacted under Level 1 supervision in accordance with Australian Standard AS3798-2007 'Guidelines on earthworks for commercial and residential developments'.
- Levels shown are referenced to the Australian Height Datum (AHD).
- This plan was prepared to satisfy Section 11 of the *Land Sales Act 1984*.
- Builders should not build off the design levels shown; a site survey is required.
- These notes are an integral part of this plan.

Drawn: GBF Date: 14/08/2025

Checked: DFF Date: 29/08/2025

Issue	Description	Date
DRAFT	Draft plans for review	14/08/25
ORIG	Issue to Client	01/09/25



SCALE 1:200 SHEET SIZE A3



RPS AAP Consulting Pty Ltd
ACN 117 883 173
ABN 97 117 883 173
Suite A.02, Level 1
114 Brisbane Street
Ipswich Qld 4305
T +61 7 3437 2000
F +61 7 3434 2009
W rpsgroup.com

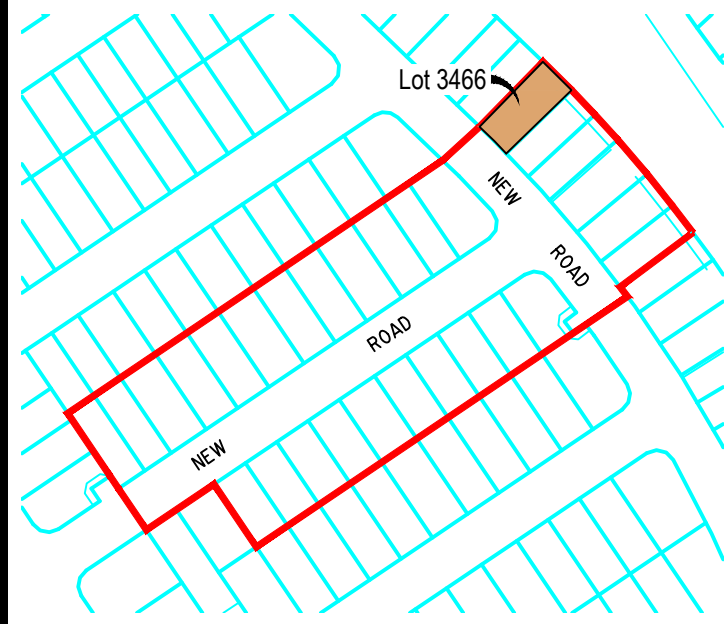
© COPYRIGHT PROTECTS THIS PLAN
Unauthorised reproduction or amendment
not permitted. Please contact the author.
This plan has been prepared by RPS
Australia East Pty Ltd (Cadastral
Surveyor) to satisfy the requirements
of the Land Sales Act 1984.

DWG. TLX370977-003-Stg10B-Dis

PROJECT	PLAN	AMD.	SHEET
TLX370977	3/3465	--	1 of 1

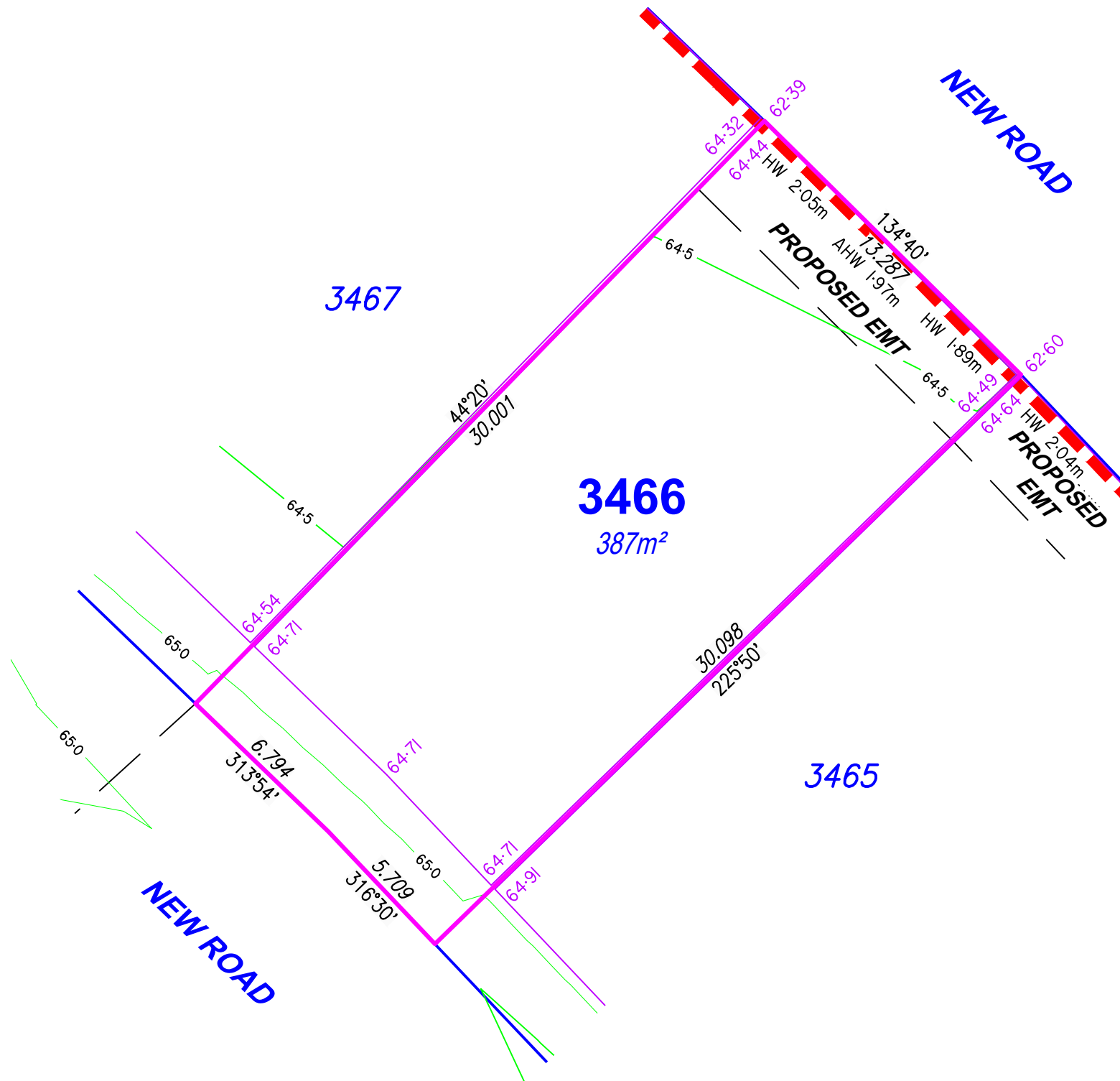
Locality Diagram

Not to Scale



Legend

- Proposed Earthworks Pad — — — —
- Fill Depth Contour - - - +0.5 - - -
- Proposed Surface Contour — 23 —
- Retaining Wall █ █
- Proposed Surface Level 48.05
- Height of Wall(s) HW 1.6m
- Average Height of Wall(s) AWH 1.4m
- Proposed Easement — — — —
- Extent of Fill



DISCLOSURE PLAN

For Proposed Lot 3466
on SP355568
Flagstone - Stage 10B

CURRENTLY DESCRIBED AS
RPD Lot 911 on SP354743 & USL

LOCALITY Silverbark Ridge/ Flagstone
LOCAL AUTHORITY Logan City Council

Notes

- Plan areas & dimensions are subject to Survey Plan registration.
- Proposed contours and retaining wall details are compiled from the engineering design provided by Colliers, dated 21/08/2025.
- Depth of fill contours have been provided by Colliers.
- The location of retaining walls shown are indicative only and may not represent the true width of the wall, refer to engineering drawing.
- All fill placement has been compacted under Level 1 supervision in accordance with Australian Standard AS3798-2007 'Guidelines on earthworks for commercial and residential developments'.
- Levels shown are referenced to the Australian Height Datum (AHD).
- This plan was prepared to satisfy Section 11 of the *Land Sales Act 1984*.
- Builders should not build off the design levels shown; a site survey is required.
- These notes are an integral part of this plan.

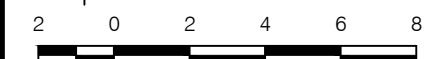
Drawn: GBF Date: 14/08/2025

Checked: DFF Date: 29/08/2025

Issue	Description	Date
DRAFT	Draft plans for review	14/08/25
ORIG	Issue to Client	01/09/25



SCALE 1:200 SHEET SIZE A3



RPS A TETRA TECH COMPANY
RPS AAP Consulting Pty Ltd
ACN 117 883 173
ABN 97 117 883 173
Suite A.02, Level 1
114 Brisbane Street
Ipswich Qld 4305
T +61 7 3437 2000
F +61 7 3434 2009
W rpsgroup.com

© COPYRIGHT PROTECTS THIS PLAN
Unauthorised reproduction or amendment
not permitted. Please contact the author.

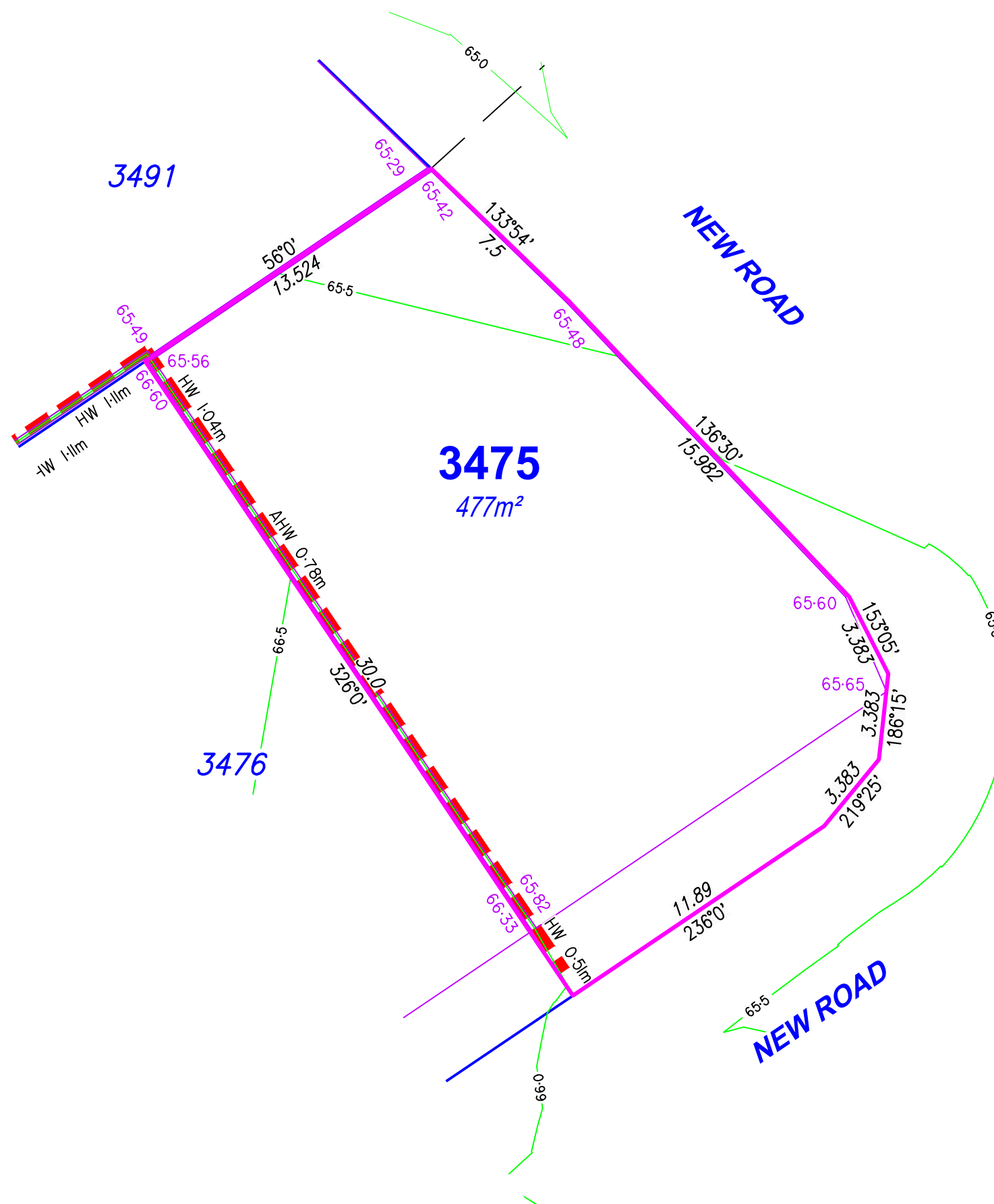
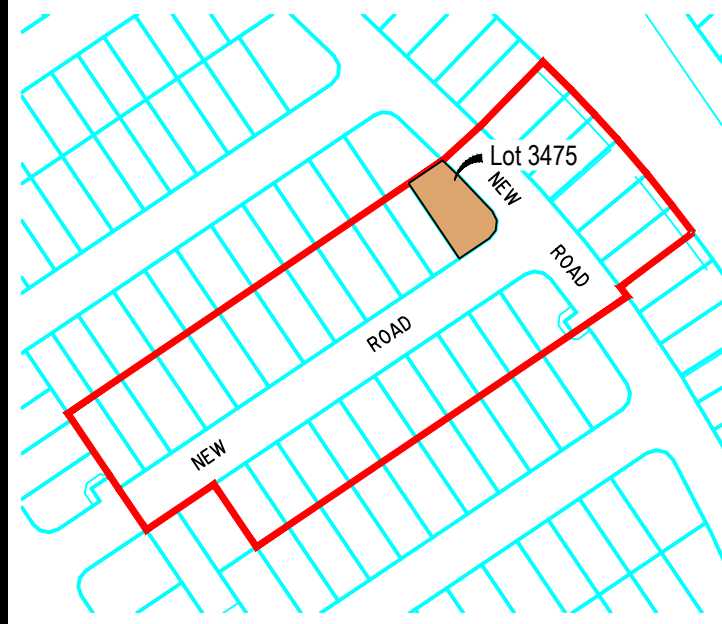
This plan has been prepared by RPS
Australia East Pty Ltd (Cadastral
Surveyor) to satisfy the requirements
of the Land Sales Act 1984.

DWG. TLX370977-003-Stg10B-Dis

PROJECT	PLAN	AMD.	SHEET
TLX370977	3/3466	--	1 of 1

Locality Diagram

Not to Scale



Legend

Proposed Earthworks Pad	
Fill Depth Contour	
Proposed Surface Contour	
Retaining Wall	
Proposed Surface Level	48.05
Height of Wall(s)	HW 1.6m
Average Height of Wall(s)	AWH 1.4m
Proposed Easement	
Extent of Fill	

DISCLOSURE PLAN

For Proposed Lot 3475
on SP355568
Flagstone - Stage 10B

CURRENTLY DESCRIBED AS
RPD Lot 911 on SP354743

LOCALITY Silverbark Ridge
LOCAL AUTHORITY Logan City Council

Notes

- Plan areas & dimensions are subject to Survey Plan registration.
- Proposed contours and retaining wall details are compiled from the engineering design provided by Colliers, dated 21/08/2025.
- Depth of fill contours have been provided by Colliers.
- The location of retaining walls shown are indicative only and may not represent the true width of the wall, refer to engineering drawing.
- All fill placement has been compacted under Level 1 supervision in accordance with Australian Standard AS3798-2007 'Guidelines on earthworks for commercial and residential developments'.
- Levels shown are referenced to the Australian Height Datum (AHD).
- This plan was prepared to satisfy Section 11 of the *Land Sales Act 1984*.
- Builders should not build off the design levels shown; a site survey is required.
- These notes are an integral part of this plan.

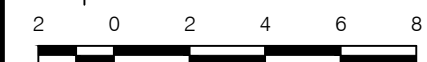
Drawn: GBF Date: 14/08/2025

Checked: DFF Date: 29/08/2025

Issue	Description	Date
DRAFT	Draft plans for review	14/08/25
ORIG	Issue to Client	01/09/25



SCALE 1:200 SHEET SIZE A3



RPS
A TETRA TECH COMPANY
RPS AAP Consulting Pty Ltd
ACN 117 883 173
ABN 97 117 883 173
Suite A.02, Level 1
114 Brisbane Street
Ipswich Qld 4305
T +61 7 3437 2000
F +61 7 3434 2009
W rpsgroup.com

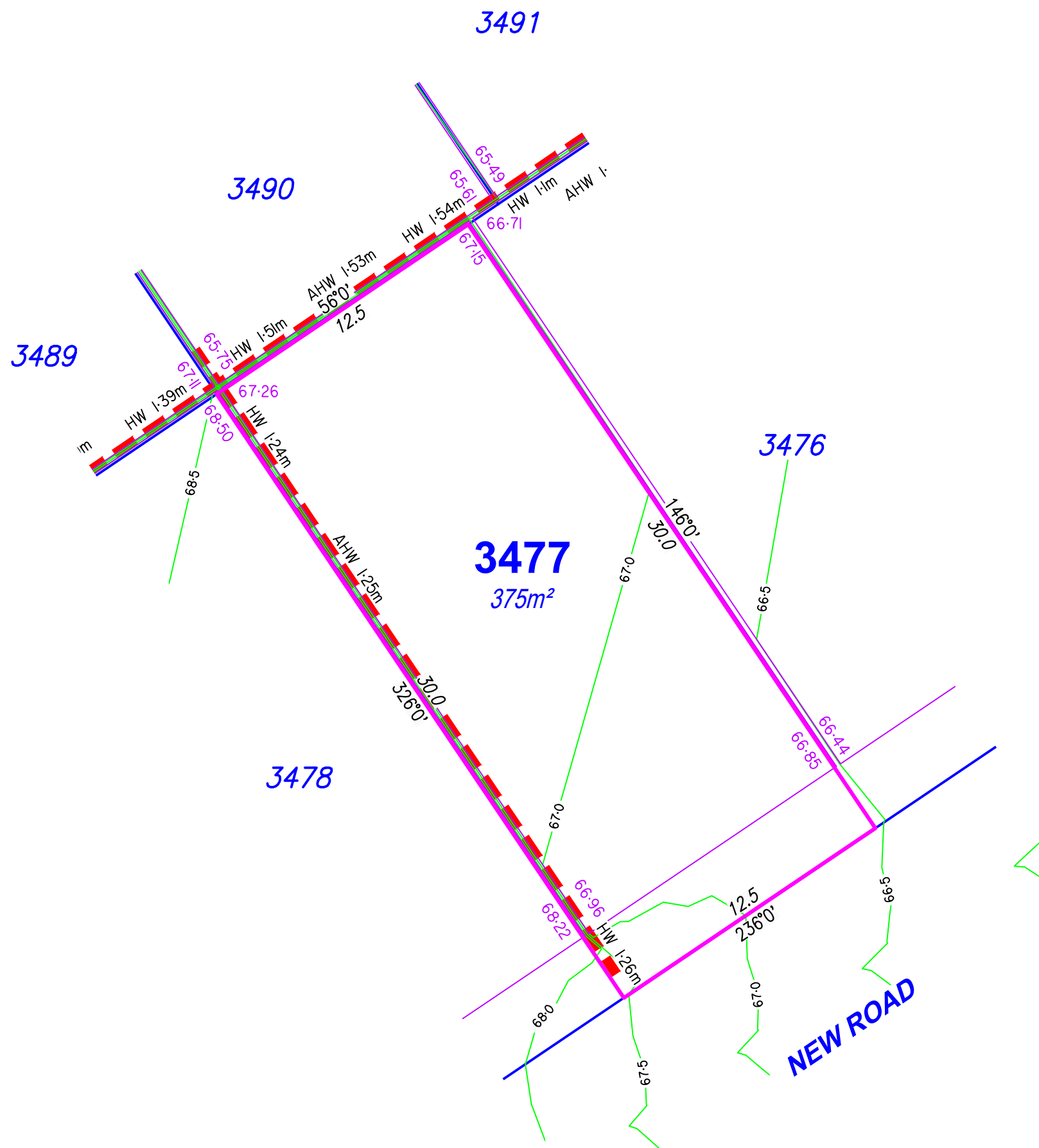
© COPYRIGHT PROTECTS THIS PLAN
Unauthorised reproduction or amendment
not permitted. Please contact the author.
This plan has been prepared by RPS
Australia East Pty Ltd (Cadastral
Surveyor) to satisfy the requirements
of the Land Sales Act 1984.

DWG. TLX370977-003-Stg10B-Dis

PROJECT	PLAN	AMD.	SHEET
TLX370977	3/3475	--	1 of 1

Locality Diagram

Not to Scale



Legend

- Proposed Earthworks Pad ———
- Fill Depth Contour - - - +0.5 - - -
- Proposed Surface Contour ——— 23 ——
- Retaining Wall ———
- Proposed Surface Level 48.05
- Height of Wall(s) HW 1.6m
- Average Height of Wall(s) AWH 1.4m
- Proposed Easement ———
- Extent of Fill

DISCLOSURE PLAN

For Proposed Lot 3477
on SP355568
Flagstone - Stage 10B

CURRENTLY DESCRIBED AS
RPD Lot 911 on SP354743

LOCALITY Silverbark Ridge
LOCAL AUTHORITY Logan City Council

Notes

- Plan areas & dimensions are subject to Survey Plan registration.
- Proposed contours and retaining wall details are compiled from the engineering design provided by Colliers, dated 21/08/2025.
- Depth of fill contours have been provided by Colliers.
- The location of retaining walls shown are indicative only and may not represent the true width of the wall, refer to engineering drawing.
- All fill placement has been compacted under Level 1 supervision in accordance with Australian Standard AS3798-2007 'Guidelines on earthworks for commercial and residential developments'.
- Levels shown are referenced to the Australian Height Datum (AHD).
- This plan was prepared to satisfy Section 11 of the *Land Sales Act 1984*.
- Builders should not build off the design levels shown; a site survey is required.
- These notes are an integral part of this plan.

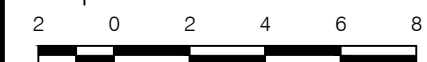
Drawn: GBF Date: 14/08/2025

Checked: DFF Date: 29/08/2025

Issue	Description	Date
DRAFT	Draft plans for review	14/08/25
ORIG	Issue to Client	01/09/25



SCALE 1:200 SHEET SIZE A3



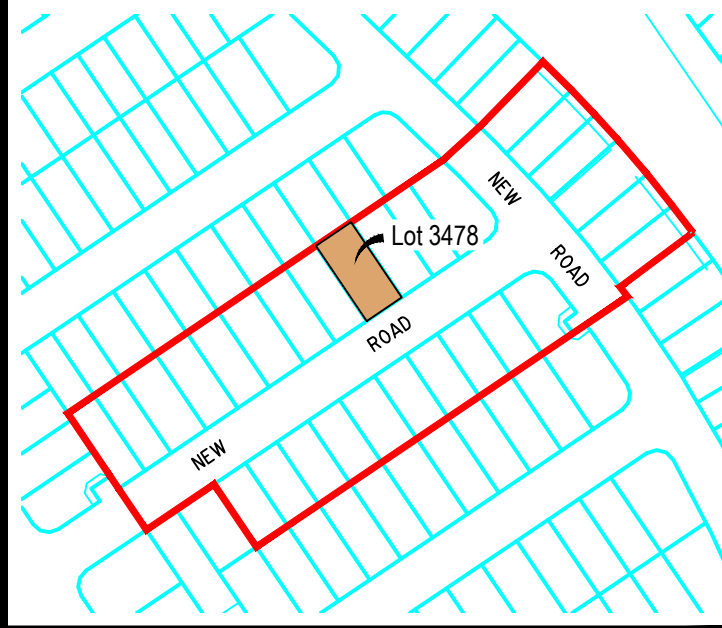
RPS RPS AAP Consulting Pty Ltd
ACN 117 883 173
ABN 97 117 883 173
Suite A.02, Level 1
114 Brisbane Street
Ipswich Qld 4305
© COPYRIGHT PROTECTS THIS PLAN
Unauthorized reproduction or amendment
not permitted. Please contact the author.
This plan has been prepared by RPS
Australia East Pty Ltd (Cadastral
Surveyor) to satisfy the requirements
of the Land Sales Act 1984.
T +61 7 3437 2000
F +61 7 3434 2009
W rpsgroup.com

DWG. TLX370977-003-Stg10B-Dis

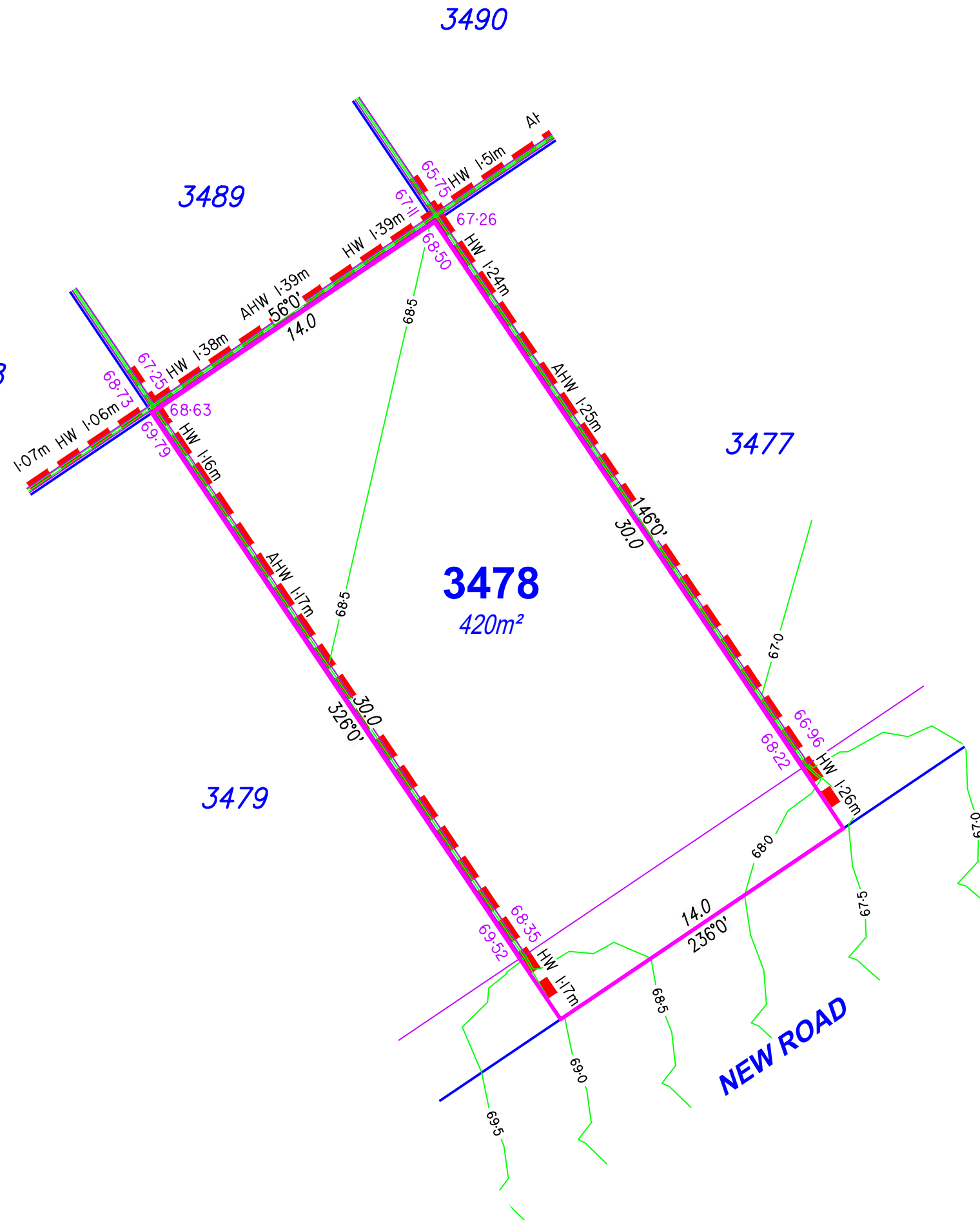
PROJECT	PLAN	AMD.	SHEET
TLX370977	3/3477	--	1 of 1

Locality Diagram

Not to Scale



3488



Legend

Proposed Earthworks Pad	
Fill Depth Contour	
Proposed Surface Contour	
Retaining Wall	
Proposed Surface Level	48.05
Height of Wall(s)	HW 1.6m
Average Height of Wall(s)	AWH 1.4m
Proposed Easement	
Extent of Fill	

DISCLOSURE PLAN

For Proposed Lot 3478
on SP355568
Flagstone - Stage 10B

CURRENTLY DESCRIBED AS
RPD Lot 911 on SP354743

LOCALITY Silverbark Ridge
LOCAL AUTHORITY Logan City Council

Notes

- Plan areas & dimensions are subject to Survey Plan registration.
- Proposed contours and retaining wall details are compiled from the engineering design provided by Colliers, dated 21/08/2025.
- Depth of fill contours have been provided by Colliers.
- The location of retaining walls shown are indicative only and may not represent the true width of the wall, refer to engineering drawing.
- All fill placement has been compacted under Level 1 supervision in accordance with Australian Standard AS3798-2007 'Guidelines on earthworks for commercial and residential developments'.
- Levels shown are referenced to the Australian Height Datum (AHD).
- This plan was prepared to satisfy Section 11 of the *Land Sales Act 1984*.
- Builders should not build off the design levels shown; a site survey is required.
- These notes are an integral part of this plan.

Drawn: GBF Date: 14/08/2025

Checked: DFF Date: 29/08/2025

Issue	Description	Date
DRAFT	Draft plans for review	14/08/25
ORIG	Issue to Client	01/09/25



SCALE 1:200 SHEET SIZE A3



RPS AAP Consulting Pty Ltd
ACN 117 883 173
ABN 97 117 883 173
Suite A.02, Level 1
114 Brisbane Street
Ipswich Qld 4305

© COPYRIGHT PROTECTS THIS PLAN
Unauthorised reproduction or amendment
not permitted. Please contact the author.

This plan has been prepared by RPS
Australia East Pty Ltd (Cadastral
Surveyor) to satisfy the requirements
of the Land Sales Act 1984.

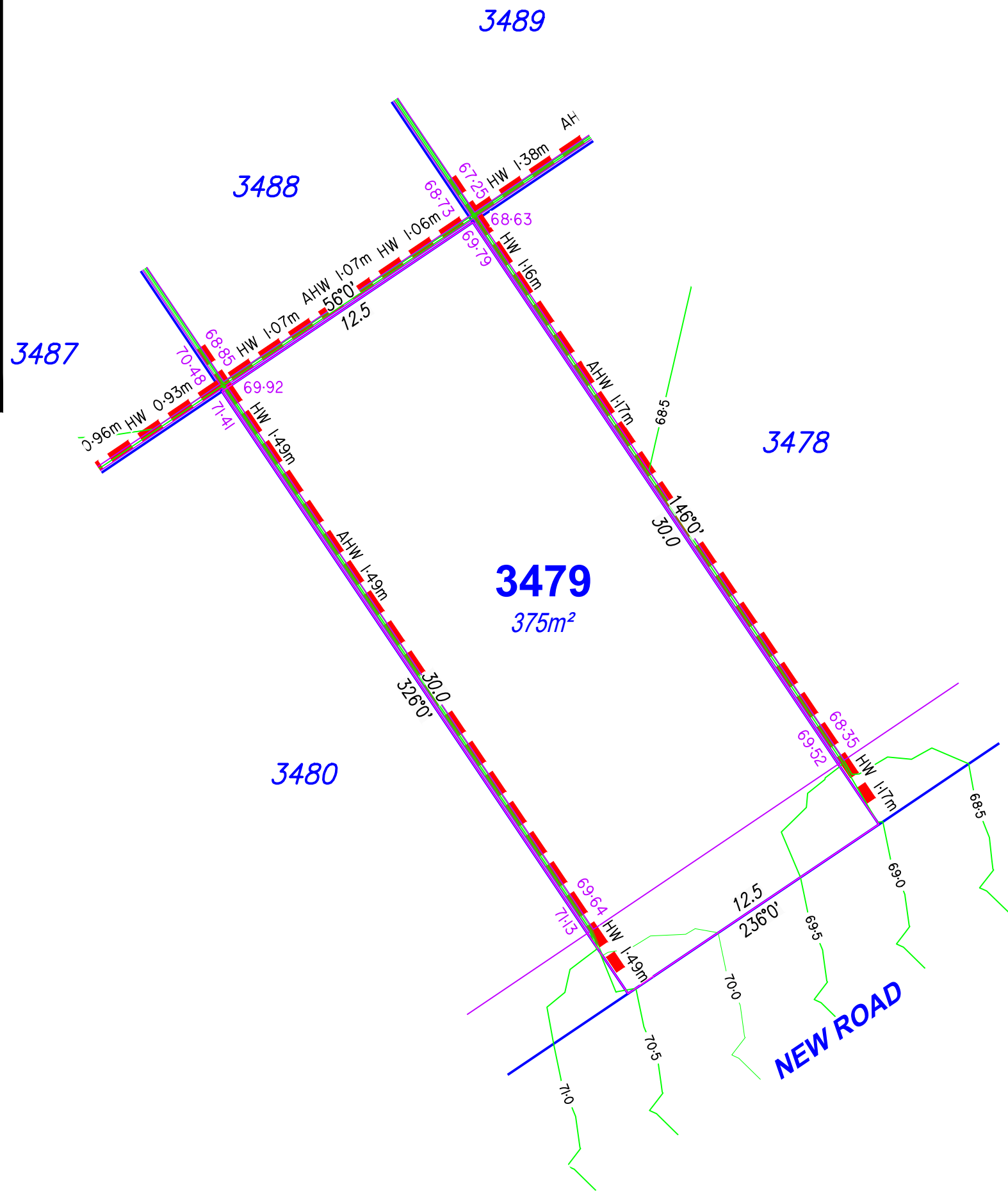
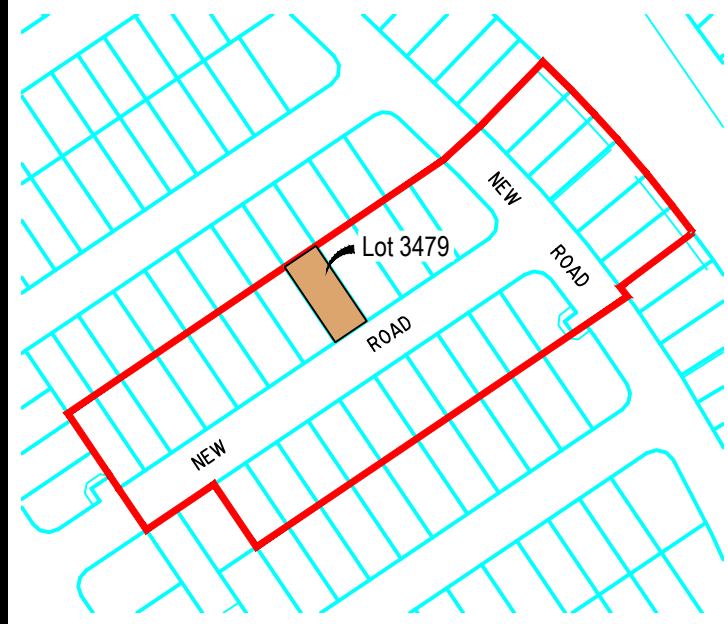
T +61 7 3437 2000
F +61 7 3434 2009
W rpsgroup.com

DWG. TLX370977-003-Stg10B-Dis

PROJECT	PLAN	AMD.	SHEET
TLX370977	3/3478	--	1 of 1

Locality Diagram

Not to Scale



Legend

- Proposed Earthworks Pad ———
- Fill Depth Contour - - - +0.5 - - -
- Proposed Surface Contour ——— 23 ——
- Retaining Wall ▬▬▬
- Proposed Surface Level 48.05
- Height of Wall(s) HW 1.6m
- Average Height of Wall(s) AWH 1.4m
- Proposed Easement ———
- Extent of Fill

DISCLOSURE PLAN

For Proposed Lot 3479
on SP355568
Flagstone - Stage 10B

CURRENTLY DESCRIBED AS
RPD Lot 911 on SP354743

LOCALITY Silverbark Ridge
LOCAL AUTHORITY Logan City Council

Notes

- Plan areas & dimensions are subject to Survey Plan registration.
- Proposed contours and retaining wall details are compiled from the engineering design provided by Colliers, dated 21/08/2025.
- Depth of fill contours have been provided by Colliers.
- The location of retaining walls shown are indicative only and may not represent the true width of the wall, refer to engineering drawing.
- All fill placement has been compacted under Level 1 supervision in accordance with Australian Standard AS3798-2007 'Guidelines on earthworks for commercial and residential developments'.
- Levels shown are referenced to the Australian Height Datum (AHD).
- This plan was prepared to satisfy Section 11 of the *Land Sales Act 1984*.
- Builders should not build off the design levels shown; a site survey is required.
- These notes are an integral part of this plan.

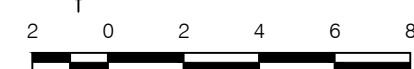
Drawn: GBF Date: 14/08/2025

Checked: DFF Date: 29/08/2025

Issue	Description	Date
DRAFT	Draft plans for review	14/08/25
ORIG	Issue to Client	01/09/25



SCALE 1:200 SHEET SIZE A3



RPS
A TETRA TECH COMPANY

RPS AAP Consulting Pty Ltd
ACN 117 883 173
ABN 97 117 883 173
Suite A.02, Level 1
114 Brisbane Street
Ipswich Qld 4305

© COPYRIGHT PROTECTS THIS PLAN
Unauthorised reproduction or amendment
not permitted. Please contact the author.

This plan has been prepared by RPS
Australia East Pty Ltd (Cadastral
Surveyor) to satisfy the requirements
of the Land Sales Act 1984.

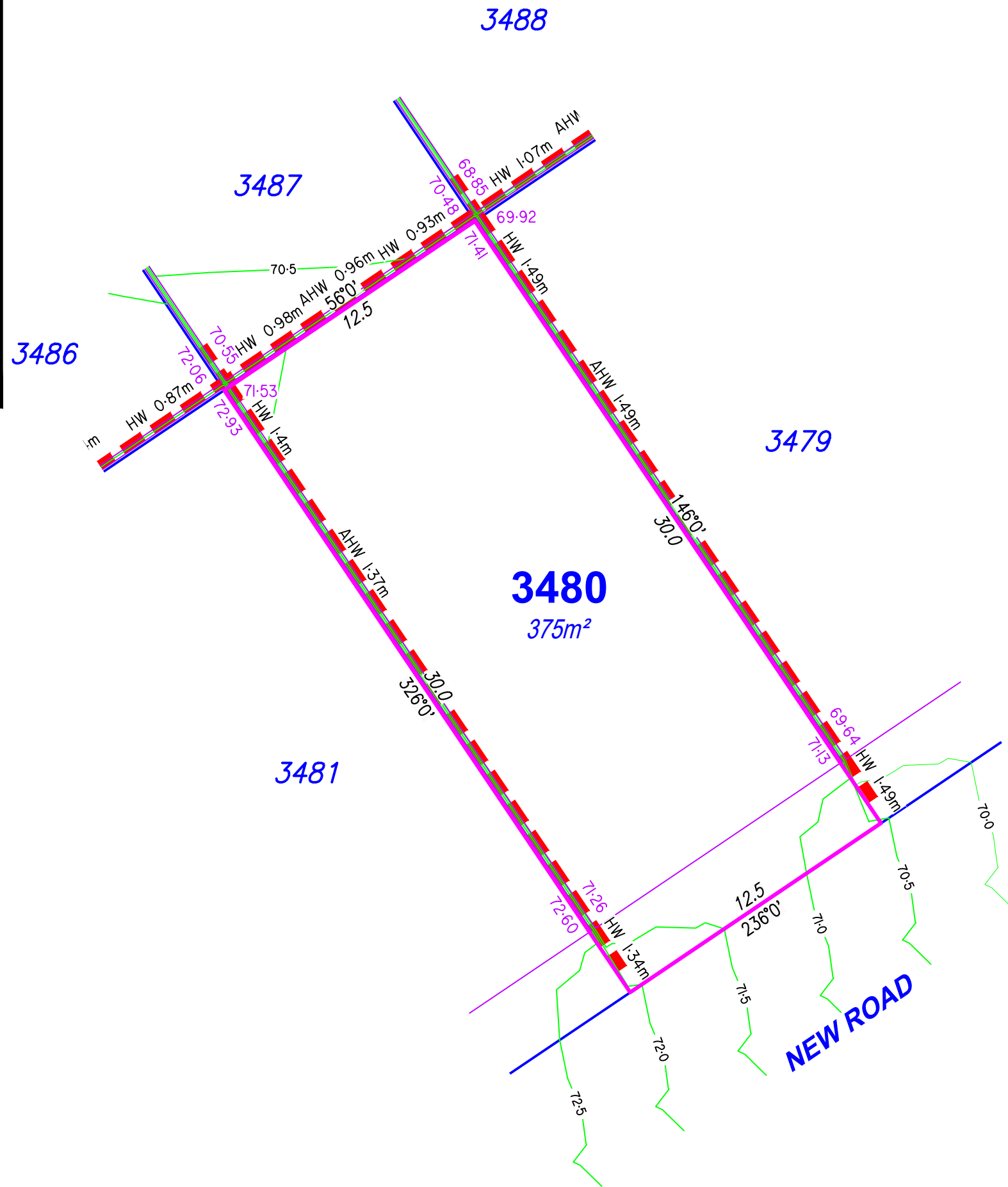
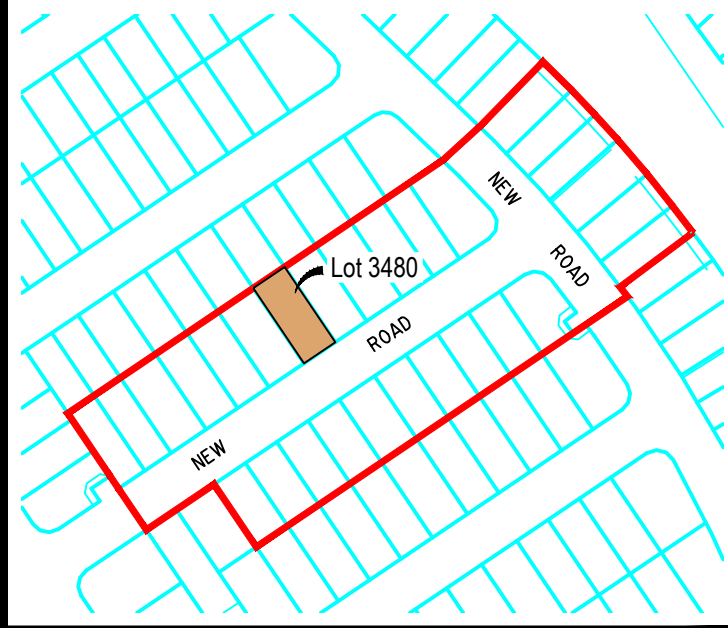
T +61 7 3437 2000
F +61 7 3434 2009
W rpsgroup.com

DWG. TLX370977-003-Stg10B-Dis

PROJECT	PLAN	AMD.	SHEET
TLX370977	3/3479	--	1 of 1

Locality Diagram

Not to Scale



Legend

- Proposed Earthworks Pad —
- Fill Depth Contour - - - +0.5 - - -
- Proposed Surface Contour — 23 —
- Retaining Wall — —
- Proposed Surface Level 48.05
- Height of Wall(s) HW 1.6m
- Average Height of Wall(s) AWH 1.4m
- Proposed Easement — —
- Extent of Fill

DISCLOSURE PLAN

For Proposed Lot 3480
on SP355568
Flagstone - Stage 10B

CURRENTLY DESCRIBED AS
RPD Lot 911 on SP354743

LOCALITY Silverbark Ridge
LOCAL AUTHORITY Logan City Council

Notes

- Plan areas & dimensions are subject to Survey Plan registration.
- Proposed contours and retaining wall details are compiled from the engineering design provided by Colliers, dated 21/08/2025.
- Depth of fill contours have been provided by Colliers.
- The location of retaining walls shown are indicative only and may not represent the true width of the wall, refer to engineering drawing.
- All fill placement has been compacted under Level 1 supervision in accordance with Australian Standard AS3798-2007 'Guidelines on earthworks for commercial and residential developments'.
- Levels shown are referenced to the Australian Height Datum (AHD).
- This plan was prepared to satisfy Section 11 of the *Land Sales Act 1984*.
- Builders should not build off the design levels shown; a site survey is required.
- These notes are an integral part of this plan.

Drawn: GBF Date: 14/08/2025

Checked: DFF Date: 29/08/2025

Issue	Description	Date
DRAFT	Draft plans for review	14/08/25
ORIG	Issue to Client	01/09/25

SCALE 1:200
SHEET SIZE A3

RPS

A TETRA TECH COMPANY

RPS AAP Consulting Pty Ltd
ACN 117 883 173
ABN 97 117 883 173
Suite A.02, Level 1
114 Brisbane Street
Ipswich Qld 4305

© COPYRIGHT PROTECTS THIS PLAN
Unauthorised reproduction or amendment
not permitted. Please contact the author.

This plan has been prepared by RPS
Australia East Pty Ltd (Cadastral
Surveyor) to satisfy the requirements
of the Land Sales Act 1984.

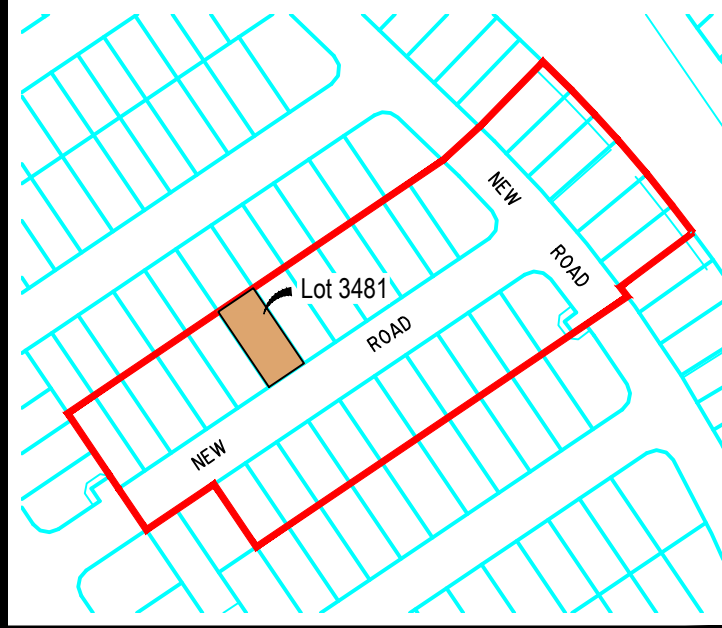
T +61 7 3437 2000
F +61 7 3434 2009
W rpsgroup.com

DWG. TLX370977-003-Stg10B-Dis

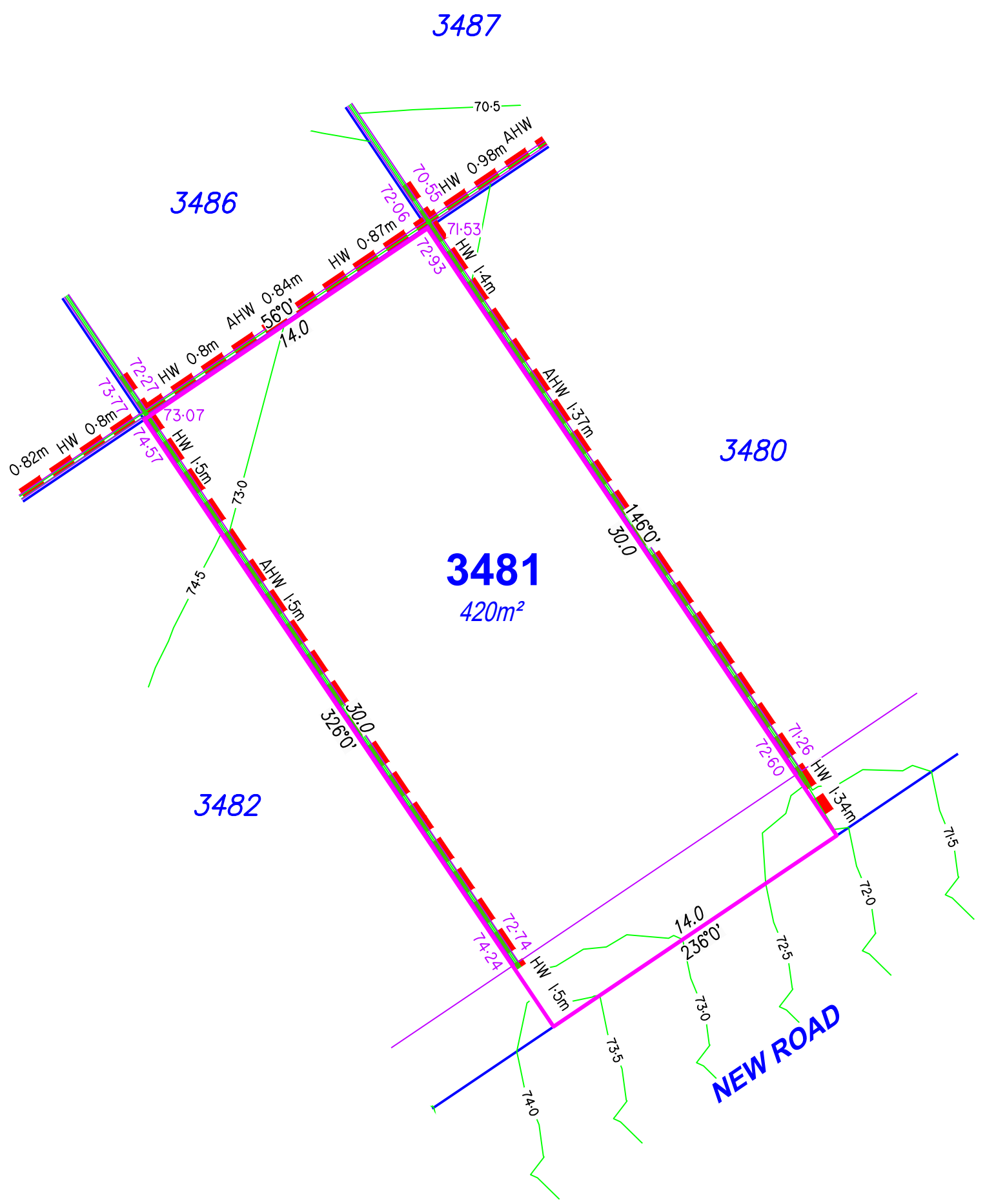
PROJECT	PLAN	AMD.	SHEET
TLX370977	3/3480	--	1 of 1

Locality Diagram

Not to Scale



3485



Legend

- Proposed Earthworks Pad
- Fill Depth Contour
- Proposed Surface Contour
- Retaining Wall
- Proposed Surface Level
- Height of Wall(s) HW 1.6m
- Average Height of Wall(s) AWH 1.4m
- Proposed Easement
- Extent of Fill

DISCLOSURE PLAN

For Proposed Lot 3481
on SP355568
Flagstone - Stage 10B

CURRENTLY DESCRIBED AS
RPD Lot 911 on SP354743

LOCALITY Silverbark Ridge
LOCAL AUTHORITY Logan City Council

Notes

- Plan areas & dimensions are subject to Survey Plan registration.
- Proposed contours and retaining wall details are compiled from the engineering design provided by Colliers, dated 21/08/2025.
- Depth of fill contours have been provided by Colliers.
- The location of retaining walls shown are indicative only and may not represent the true width of the wall, refer to engineering drawing.
- All fill placement has been compacted under Level 1 supervision in accordance with Australian Standard AS3798-2007 'Guidelines on earthworks for commercial and residential developments'.
- Levels shown are referenced to the Australian Height Datum (AHD).
- This plan was prepared to satisfy Section 11 of the *Land Sales Act 1984*.
- Builders should not build off the design levels shown; a site survey is required.
- These notes are an integral part of this plan.

Drawn: GBF Date: 14/08/2025

Checked: DFF Date: 29/08/2025

Issue	Description	Date
DRAFT	Draft plans for review	14/08/25
ORIG	Issue to Client	01/09/25

SCALE 1:200 SHEET SIZE A3

RPS A TETRA TECH COMPANY
RPS AAP Consulting Pty Ltd
ACN 117 883 173
ABN 97 117 883 173
Suite A.02, Level 1
114 Brisbane Street
Ipswich Qld 4305
T +61 7 3437 2000
F +61 7 3434 2009
W rpsgroup.com

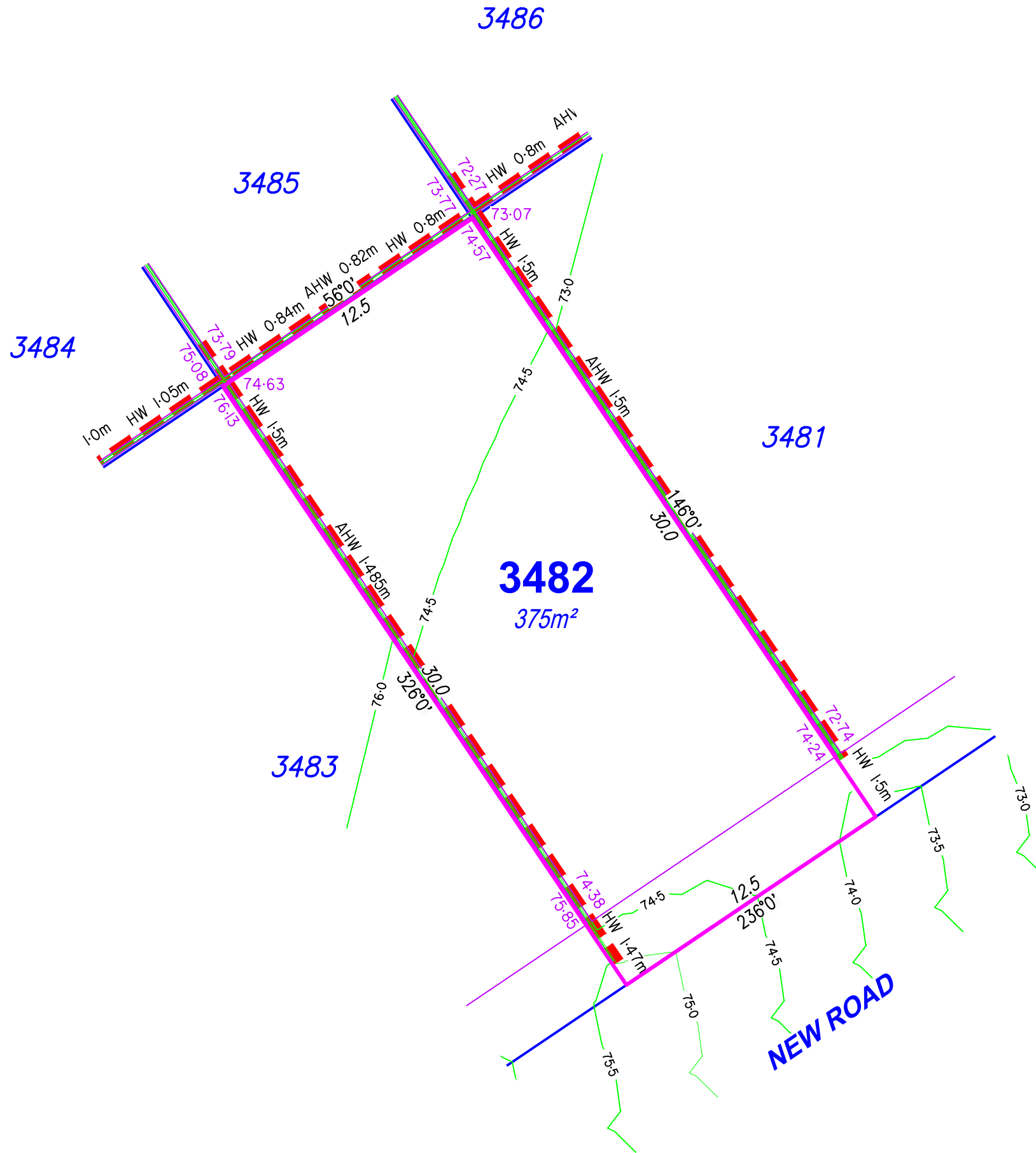
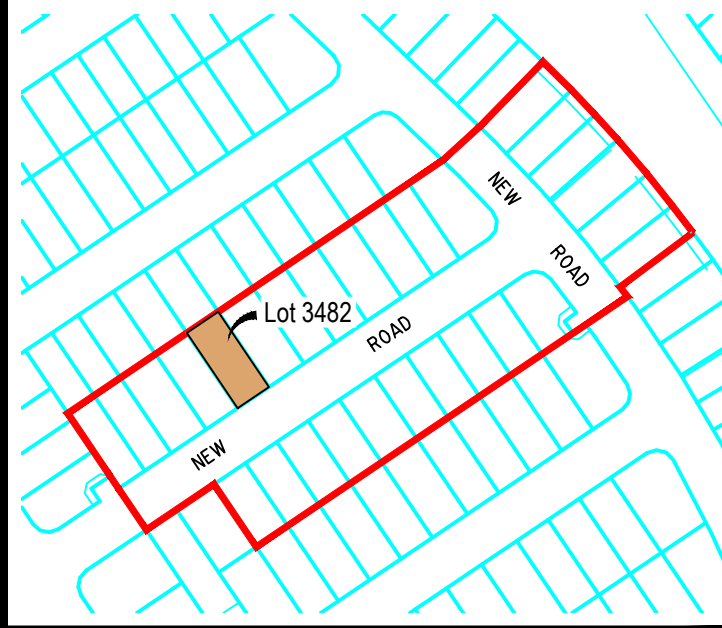
© COPYRIGHT PROTECTS THIS PLAN
Unauthorised reproduction or amendment
not permitted. Please contact the author.
This plan has been prepared by RPS
Australia East Pty Ltd (Cadastral
Surveyor) to satisfy the requirements
of the Land Sales Act 1984.

DWG. TLX370977-003-Stg10B-Dis

PROJECT	PLAN	AMD.	SHEET
TLX370977	3/3481	--	1 of 1

Locality Diagram

Not to Scale



Legend

- Proposed Earthworks Pad
- Fill Depth Contour
- Proposed Surface Contour
- Retaining Wall
- Proposed Surface Level 48.05
- Height of Wall(s) HW 1.6m
- Average Height of Wall(s) AWH 1.4m
- Proposed Easement
- Extent of Fill

DISCLOSURE PLAN

For Proposed Lot 3482
on SP355568
Flagstone - Stage 10B

CURRENTLY DESCRIBED AS
RPD Lot 911 on SP354743

LOCALITY Silverbark Ridge
LOCAL AUTHORITY Logan City Council

Notes

- Plan areas & dimensions are subject to Survey Plan registration.
- Proposed contours and retaining wall details are compiled from the engineering design provided by Colliers, dated 21/08/2025.
- Depth of fill contours have been provided by Colliers.
- The location of retaining walls shown are indicative only and may not represent the true width of the wall, refer to engineering drawing.
- All fill placement has been compacted under Level 1 supervision in accordance with Australian Standard AS3798-2007 'Guidelines on earthworks for commercial and residential developments'.
- Levels shown are referenced to the Australian Height Datum (AHD).
- This plan was prepared to satisfy Section 11 of the *Land Sales Act 1984*.
- Builders should not build off the design levels shown; a site survey is required.
- These notes are an integral part of this plan.

Drawn: GBF Date: 14/08/2025

Checked: DFF Date: 29/08/2025

Issue	Description	Date
DRAFT	Draft plans for review	14/08/25
ORIG	Issue to Client	01/09/25

SCALE 1:200 SHEET SIZE A3

RPS A TETRA TECH COMPANY
RPS AAP Consulting Pty Ltd
ACN 117 883 173
ABN 97 117 883 173
Suite A.02, Level 1
114 Brisbane Street
Ipswich Qld 4305
T +61 7 3437 2000
F +61 7 3434 2009
W rpsgroup.com

© COPYRIGHT PROTECTS THIS PLAN
Unauthorised reproduction or amendment
not permitted. Please contact the author.
This plan has been prepared by RPS
Australia East Pty Ltd (Cadastral
Surveyor) to satisfy the requirements
of the Land Sales Act 1984.

DWG. TLX370977-003-Stg10B-Dis

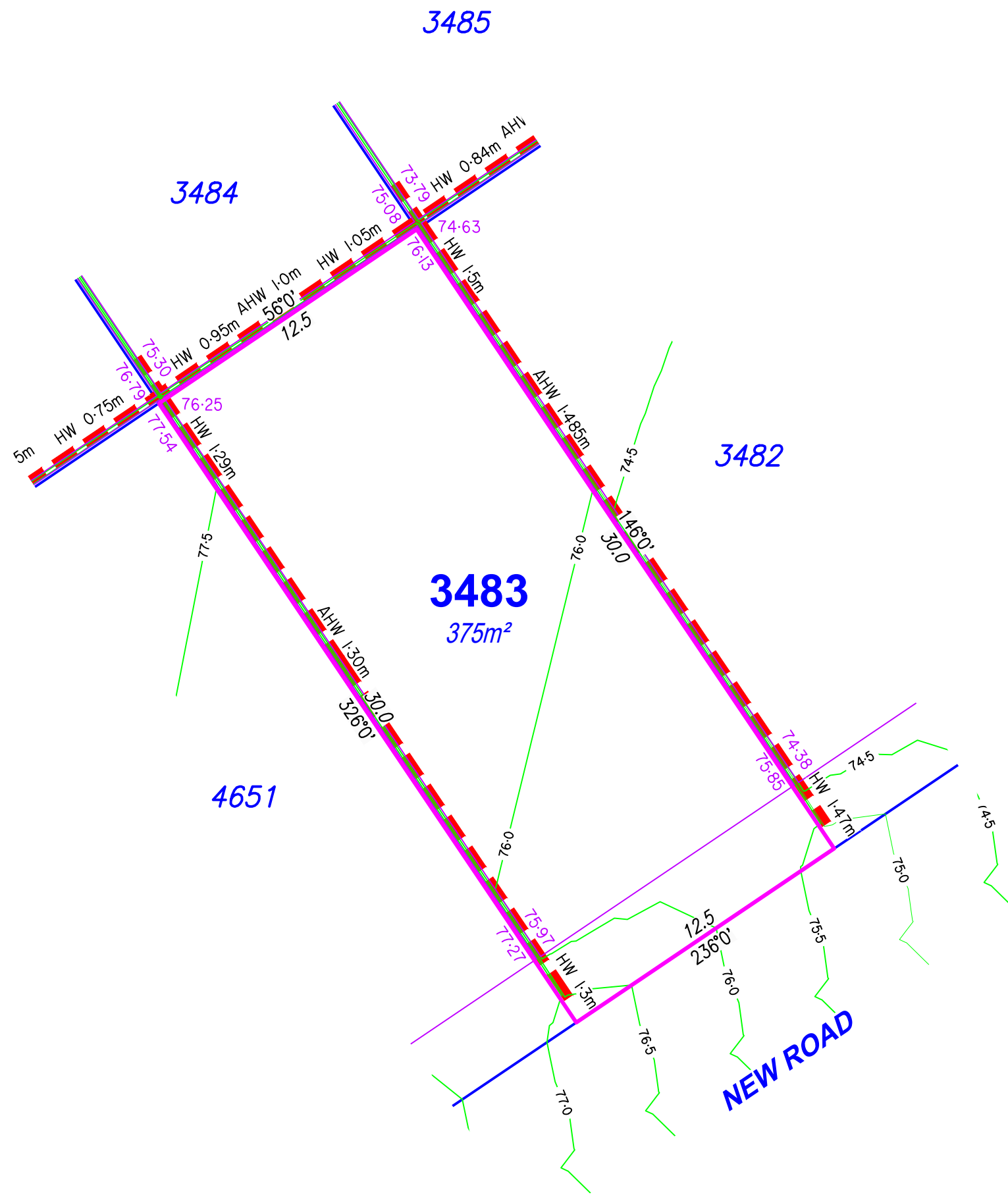
PROJECT	PLAN	AMD.	SHEET
TLX370977	3/3482	--	1 of 1

Locality Diagram

Not to Scale



4642



Legend

- Proposed Earthworks Pad
- Fill Depth Contour
- Proposed Surface Contour
- Retaining Wall
- Proposed Surface Level
- Height of Wall(s) HW 1.6m
- Average Height of Wall(s) AWH 1.4m
- Proposed Easement
- Extent of Fill

DISCLOSURE PLAN

For Proposed Lot 3483
on SP355568
Flagstone - Stage 10B

CURRENTLY DESCRIBED AS
RPD Lot 911 on SP354743

LOCALITY Silverbark Ridge
LOCAL AUTHORITY Logan City Council

Notes

- Plan areas & dimensions are subject to Survey Plan registration.
- Proposed contours and retaining wall details are compiled from the engineering design provided by Colliers, dated 21/08/2025.
- Depth of fill contours have been provided by Colliers.
- The location of retaining walls shown are indicative only and may not represent the true width of the wall, refer to engineering drawing.
- All fill placement has been compacted under Level 1 supervision in accordance with Australian Standard AS3798-2007 'Guidelines on earthworks for commercial and residential developments'.
- Levels shown are referenced to the Australian Height Datum (AHD).
- This plan was prepared to satisfy Section 11 of the Land Sales Act 1984.
- Builders should not build off the design levels shown; a site survey is required.
- These notes are an integral part of this plan.

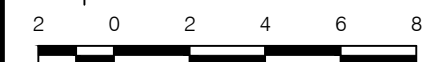
Drawn: GBF Date: 14/08/2025

Checked: DFF Date: 29/08/2025

Issue	Description	Date
DRAFT	Draft plans for review	14/08/25
ORIG	Issue to Client	01/09/25



SCALE 1:200 SHEET SIZE A3



RPS A TETRA TECH COMPANY
RPS AAP Consulting Pty Ltd
ACN 117 883 173
ABN 97 117 883 173
Suite A.02, Level 1
114 Brisbane Street
Ipswich Qld 4305

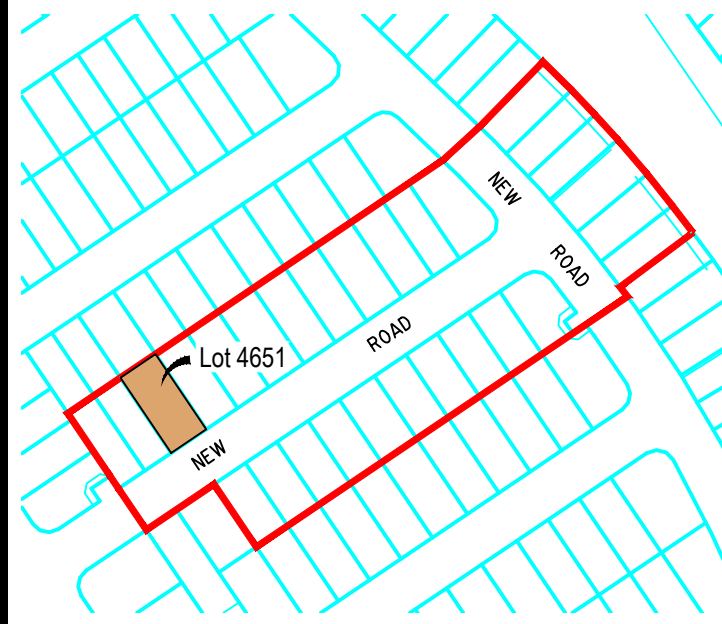
© COPYRIGHT PROTECTS THIS PLAN
Unauthorised reproduction or amendment
not permitted. Please contact the author.
This plan has been prepared by RPS
Australia East Pty Ltd (Cadastral
Surveyor) to satisfy the requirements
of the Land Sales Act 1984.
T +61 7 3437 2000
F +61 7 3434 2009
W rpsgroup.com

DWG. TLX370977-003-Stg10B-Dis

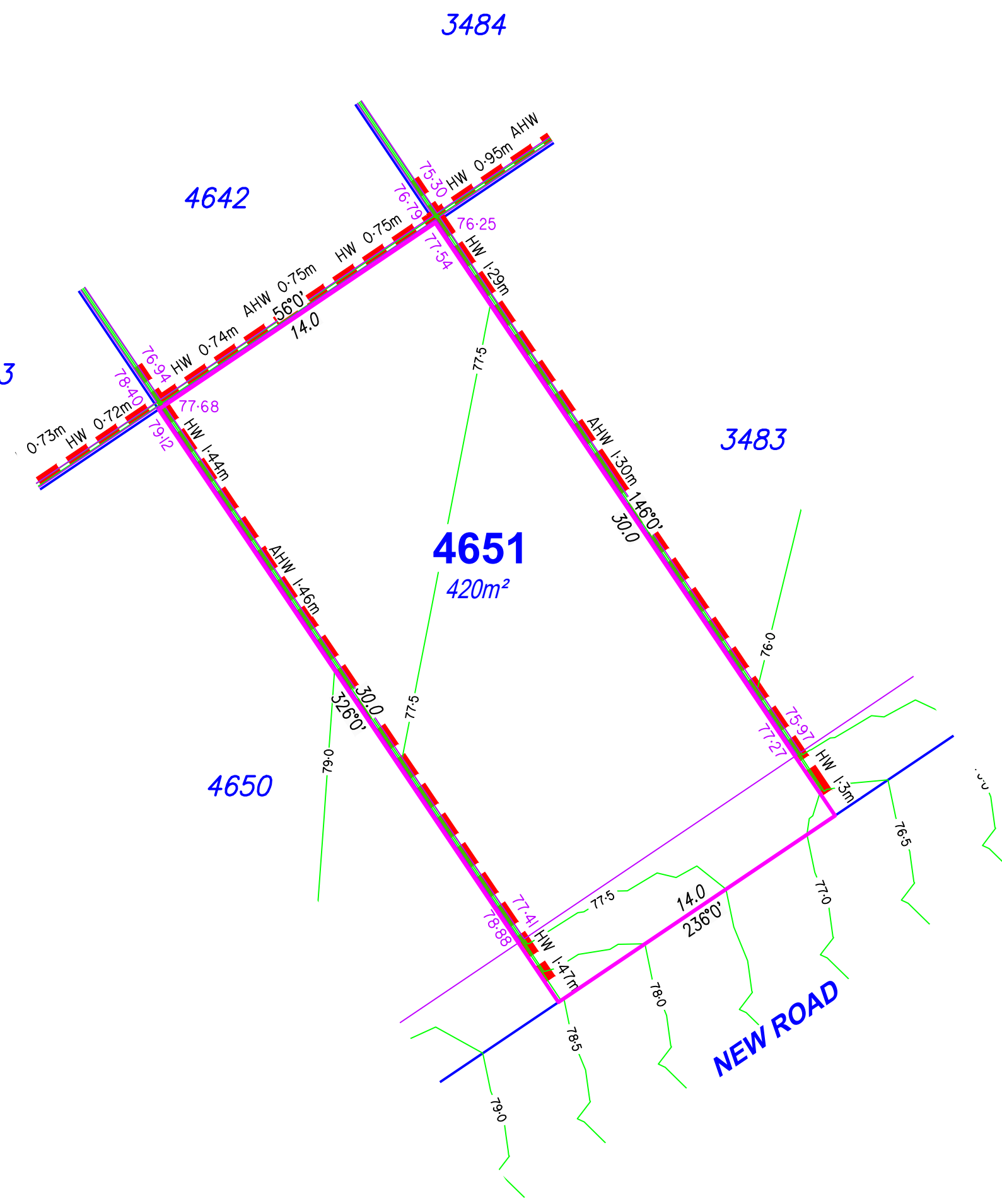
PROJECT	PLAN	AMD.	SHEET
TLX370977	3/3483	--	1 of 1

Locality Diagram

Not to Scale



4643



Legend

- Proposed Earthworks Pad
- Fill Depth Contour
- Proposed Surface Contour
- Retaining Wall
- Proposed Surface Level 48.05
- Height of Wall(s) HW 1.6m
- Average Height of Wall(s) AWH 1.4m
- Proposed Easement
- Extent of Fill

DISCLOSURE PLAN

For Proposed Lot 4651
on SP355568
Flagstone - Stage 10B

CURRENTLY DESCRIBED AS
RPD Lot 911 on SP354743

LOCALITY Silverbark Ridge
LOCAL AUTHORITY Logan City Council

Notes

- Plan areas & dimensions are subject to Survey Plan registration.
- Proposed contours and retaining wall details are compiled from the engineering design provided by Colliers, dated 21/08/2025.
- Depth of fill contours have been provided by Colliers.
- The location of retaining walls shown are indicative only and may not represent the true width of the wall, refer to engineering drawing.
- All fill placement has been compacted under Level 1 supervision in accordance with Australian Standard AS3798-2007 'Guidelines on earthworks for commercial and residential developments'.
- Levels shown are referenced to the Australian Height Datum (AHD).
- This plan was prepared to satisfy Section 11 of the *Land Sales Act 1984*.
- Builders should not build off the design levels shown; a site survey is required.
- These notes are an integral part of this plan.

Drawn: GBF Date: 14/08/2025

Checked: DFF Date: 29/08/2025

Issue	Description	Date
DRAFT	Draft plans for review	14/08/25
ORIG	Issue to Client	01/09/25

SCALE 1:200
SHEET SIZE A3

RPS

A TETRA TECH COMPANY

RPS AAP Consulting Pty Ltd
ACN 117 883 173
ABN 97 117 883 173
Suite A.02, Level 1
114 Brisbane Street
Ipswich Qld 4305

© COPYRIGHT PROTECTS THIS PLAN
Unauthorised reproduction or amendment
not permitted. Please contact the author.

This plan has been prepared by RPS
Australia East Pty Ltd (Cadastral
Surveyor) to satisfy the requirements
of the Land Sales Act 1984.

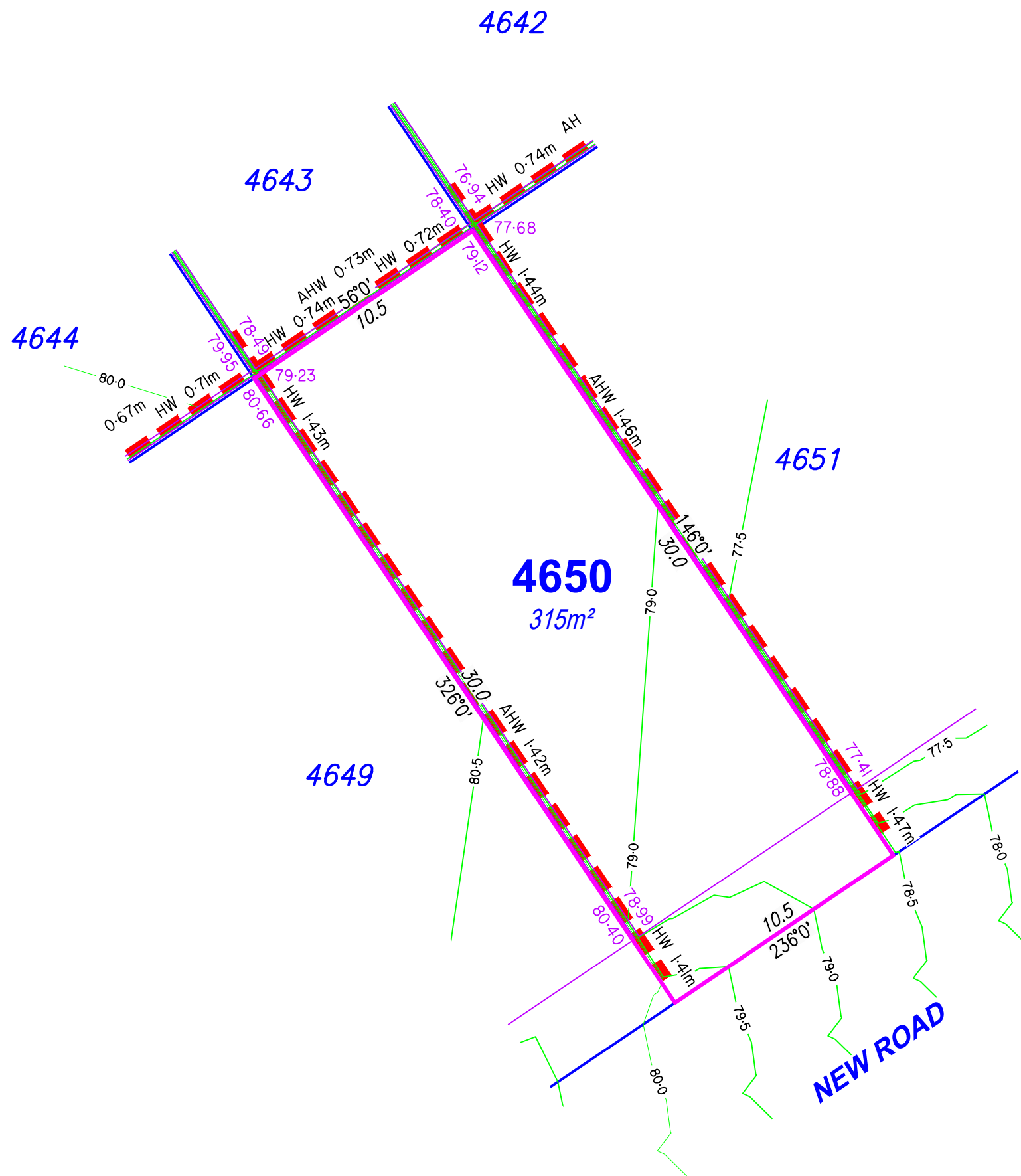
T +61 7 3437 2000
F +61 7 3434 2009
W rpsgroup.com

DWG. TLX370977-003-Stg10B-Dis

PROJECT	PLAN	AMD.	SHEET
TLX370977	3/4651	--	1 of 1

Locality Diagram

Not to Scale



Legend

- Proposed Earthworks Pad ———
- Fill Depth Contour - - - +0.5 - - -
- Proposed Surface Contour ——— 23 ——
- Retaining Wall ▬▬▬
- Proposed Surface Level 48.05
- Height of Wall(s) HW 1.6m
- Average Height of Wall(s) AWH 1.4m
- Proposed Easement ———
- Extent of Fill

DISCLOSURE PLAN

For Proposed Lot 4650
on SP355568
Flagstone - Stage 10B

CURRENTLY DESCRIBED AS
RPD Lot 911 on SP354743

LOCALITY Silverbark Ridge
LOCAL AUTHORITY Logan City Council

Notes

- Plan areas & dimensions are subject to Survey Plan registration.
- Proposed contours and retaining wall details are compiled from the engineering design provided by Colliers, dated 21/08/2025.
- Depth of fill contours have been provided by Colliers.
- The location of retaining walls shown are indicative only and may not represent the true width of the wall, refer to engineering drawing.
- All fill placement has been compacted under Level 1 supervision in accordance with Australian Standard AS3798-2007 'Guidelines on earthworks for commercial and residential developments'.
- Levels shown are referenced to the Australian Height Datum (AHD).
- This plan was prepared to satisfy Section 11 of the *Land Sales Act 1984*.
- Builders should not build off the design levels shown; a site survey is required.
- These notes are an integral part of this plan.

Drawn: GBF Date: 14/08/2025

Checked: DFF Date: 29/08/2025

Issue	Description	Date
DRAFT	Draft plans for review	14/08/25
ORIG	Issue to Client	01/09/25

SCALE 1:200
SHEET SIZE A3

RPS

A TETRA TECH COMPANY

RPS AAP Consulting Pty Ltd
ACN 117 883 173
ABN 97 117 883 173
Suite A.02, Level 1
114 Brisbane Street
Ipswich Qld 4305

© COPYRIGHT PROTECTS THIS PLAN
Unauthorised reproduction or amendment
not permitted. Please contact the author.

This plan has been prepared by RPS
Australia East Pty Ltd (Cadastral
Surveyor) to satisfy the requirements
of the Land Sales Act 1984.

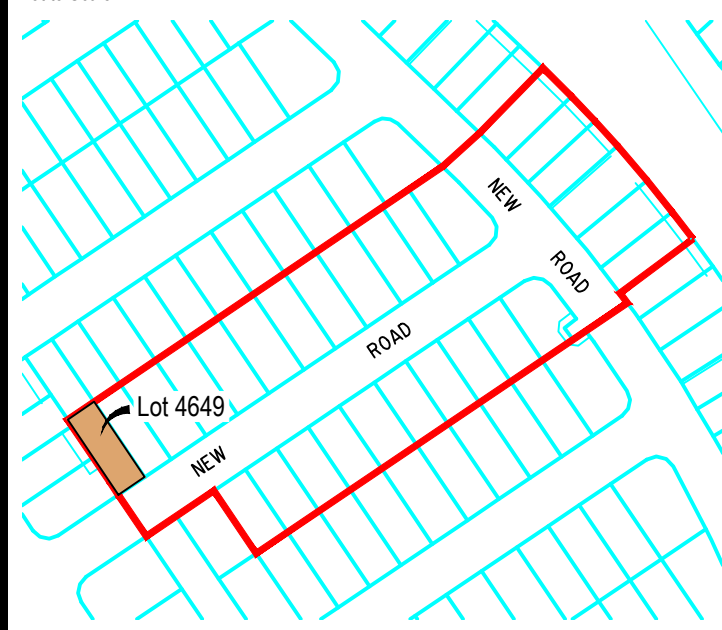
T +61 7 3437 2000
F +61 7 3434 2009
W rpsgroup.com

DWG. TLX370977-003-Stg10B-Dis

PROJECT	PLAN	AMD.	SHEET
TLX370977	3/4650	--	1 of 1

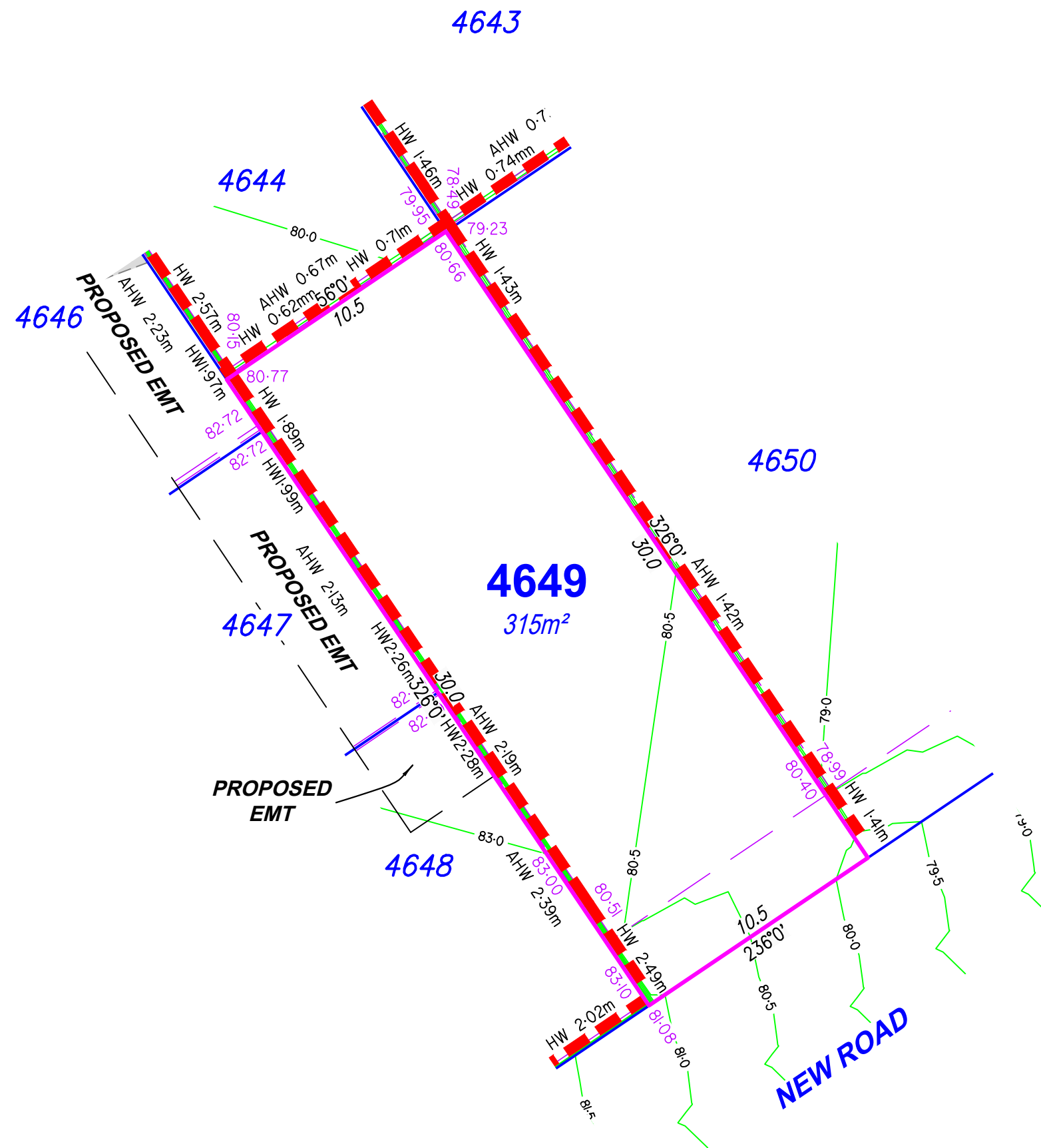
Locality Diagram

Not to Scale



Legend

- Proposed Earthworks Pad
- Fill Depth Contour
- Proposed Surface Contour
- Retaining Wall
- Proposed Surface Level
- Height of Wall(s) HW 1.6m
- Average Height of Wall(s) AWH 1.4m
- Proposed Easement
- Extent of Fill



DISCLOSURE PLAN

For Proposed Lot 4649
on SP355568
Flagstone - Stage 10B

CURRENTLY DESCRIBED AS
RPD Lot 911 on SP354743

LOCALITY Silverbark Ridge
LOCAL AUTHORITY Logan City Council

Notes

- Plan areas & dimensions are subject to Survey Plan registration.
- Proposed contours and retaining wall details are compiled from the engineering design provided by Colliers, dated 21/08/2025.
- Depth of fill contours have been provided by Colliers.
- The location of retaining walls shown are indicative only and may not represent the true width of the wall, refer to engineering drawing.
- All fill placement has been compacted under Level 1 supervision in accordance with Australian Standard AS3798-2007 'Guidelines on earthworks for commercial and residential developments'.
- Levels shown are referenced to the Australian Height Datum (AHD).
- This plan was prepared to satisfy Section 11 of the *Land Sales Act 1984*.
- Builders should not build off the design levels shown; a site survey is required.
- These notes are an integral part of this plan.

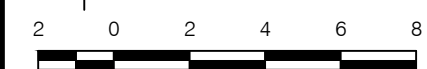
Drawn: GBF Date: 14/08/2025

Checked: DFF Date: 29/08/2025

Issue	Description	Date
DRAFT	Draft plans for review	14/08/25
ORIG	Issue to Client	01/09/25
A	Amended Adjoining Information	28/10/25



SCALE 1:200 SHEET SIZE A3



RPS RPS AAP Consulting Pty Ltd
ACN 117 883 173
ABN 97 117 883 173
Suite A.02, Level 1
114 Brisbane Street
Ipswich Qld 4305

© COPYRIGHT PROTECTS THIS PLAN
Unauthorised reproduction or amendment
not permitted. Please contact the author.

This plan has been prepared by RPS
Australia East Pty Ltd (Cadastral
Surveyor) to satisfy the requirements
of the Land Sales Act 1984.

T +61 7 3437 2000
F +61 7 3434 2009
W rpsgroup.com

DWG. TLX370977-003-Stg10B-Dis

PROJECT	PLAN	AMD.	SHEET
TLX370977	3/4649	A	1 of 1