
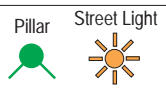


Sewer Line



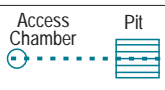
Electricity



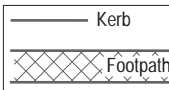
Water



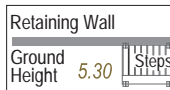
Drainage



Roads



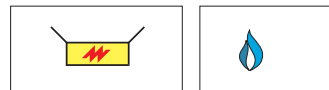
Earthworks



Fencing/Restrictions



Telecommunications Gas Mains



Note: Whilst every care has been taken with the preparation of these particulars, which are believed to be correct, they are in no way warranted by the selling agent or its clients in whole or in part and should not be construed as forming part of any contract. Any intending purchasers are advised to make necessary enquiries to satisfy themselves on all matters in this respect. All areas, lot heights and dimensions are subject to survey. In particular, the electricity, water, drainage, retaining wall and stairs as depicted on this plan may be varied to satisfy the conditions imposed by the Western Australian Planning Commission and other relevant authorities for the approval of the subdivision to create the lots shown on this plan.

SCALE 1:200 AT A4 PAGESIZE
0 5m