

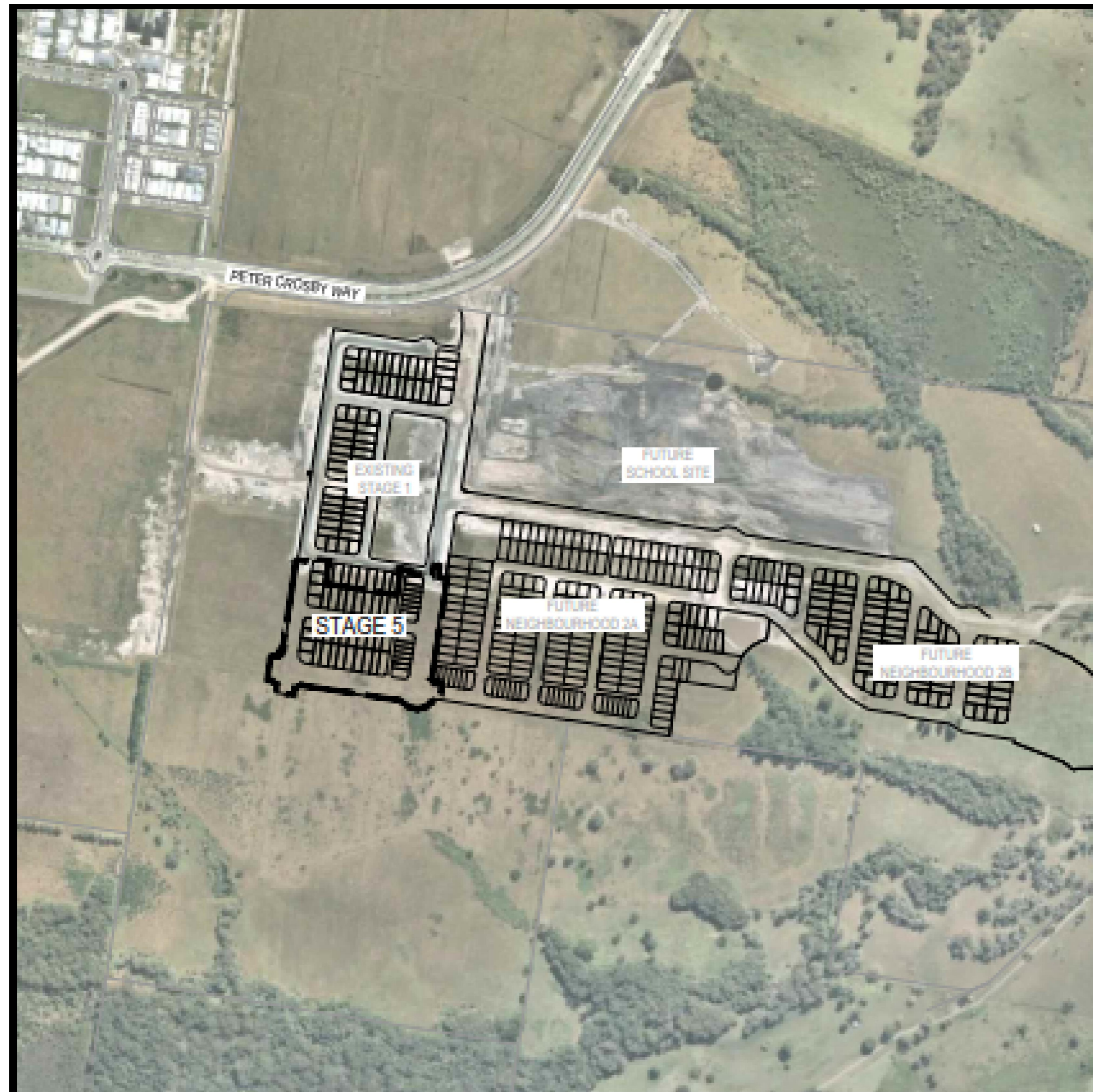
PSM 201158
 E: 506353.976
 N: 7042428.644
 RL: 12.944m



UNITYWATER PROJECT NUMBER 2019013911S7

PETER CROSBY WAY, PALMVIEW

U-2020-3375 SEWER/WATER MAIN



DRAWING INDEX	
DRAWING NUMBER	DESCRIPTION
U-2020-3375	LOCALITY PLAN AND DRAWING INDEX
U-2020-3375-SE01	SEWER RETICULATION
U-2020-3375-SE02	SEWER RETICULATION
U-2020-3375-SE03	SEWER RETICULATION
U-2020-3375-SE04	SEWER RETICULATION
U-2020-3375-WA01	WATER RETICULATION AND DRAINAGE
U-2020-3375-WA02	WATER RETICULATION AND DRAINAGE
U-2020-3375-WA03	WATER RETICULATION AND DRAINAGE
U-2020-3375-WA04	WATER RETICULATION AND DRAINAGE

BUILDERS ISSUE

COORDINATE DATUM NOTE:
 HORIZONTAL COORDINATES(E,N) SUPPLIED ARE MAPPING GRID OF AUSTRALIA(MGA),
 ZONE 56 BASED ON THE UNIVERSAL TRANSVERSE MERCATOR PROJECTION AND THE
 GEOCENTRIC DATUM OF AUSTRALIA 1994.

REGISTERED SURVEYOR'S CERTIFICATION

I, Andrew Robert Thurston, hereby certify that the vertical and horizontal locations and dimensions shown on this plan are a true and correct record and were located by survey.

AL Thurston
 Registered Surveyor (sig) Reg. Surveyor No. 03047 Date: 15/07/2021

ENGINEER'S CERTIFICATION

I, _____, hereby certify that:
 1. The information contained in this drawing / document is in compliance with approved drawings and design.
 2. The new water and sewerage works defined by this drawing have been designed and constructed in accordance with the SEQ Code.
 3. This represents an accurate record of as-constructed works.
 4. I accept responsibility for the information contained in this drawing / document.

RPED (signature) RPED No. _____ Date: _____



AS CONSTRUCTED

A1	B	15/07/2021	AS CONSTRUCTED - BUILDERS ISSUE DRAINAGE ADDED	J Braga	A Dahn-Harvey	A Thurston	DRAWN	JWB	15/07/2021
	A	28/04/2021	AS CONSTRUCTED - BUILDERS ISSUE ISSUE	J Braga	A Dahn-Harvey	A Thurston	CHECKED	AMDH	15/07/2021
							PASSED	ART	15/07/2021
	INDEX	DATE	REVISIONS	DRAWN	CHECKED	PASSED	INITIALS	DATE	

WOLTER
consulting group

Planning Urban Design Landscape Environment Surveying

Brisbane: Level 2, 1 Breakfast Ck Road, Newstead, QLD 4006 Phone: (07) 3666 5200



Unitywater

2019013911S7
 Village Green
 Peter Crosby Way
 PALMVIEW

SHEET 1 OF 9 SHEETS	SCALE 250
REVISION DATE 15/07/2021	REVISION A
DISCIPLINE CODE C	
DRAWING NO.	U-2020-3375

PSM 191027
 E: 495937.616
 N: 7003052.339
 RL: 8.767m

LEGEND:

- SEWER MAIN NON PRESSURE
- SEWER MAIN PRESSURE
- EXISTING SEWER MAIN
- HOUSE CONNECTION
- SEWER MAINTENANCE HOLE
- SEWER MAINTENANCE SHAFT
- ∨ SEWER BEND
- ∨ SEWER WYE BRANCH
- SEWER TAPER
- SEWER VALVE
- SEWER END OF LINE

NOTE:

- ALL SEWER MAINS DN150 PVC-U CLASS SN8 U.N.O.
- ALL MAINTENANCE HOLES (MH) ARE CONCRETE U.N.O. Ø AS LABELLED
- ALL MAINTENANCE SHAFTS (MS) 600Ø

ENGINEER'S CERTIFICATION

I, _____ hereby certify that:
 1. The information contained in this drawing / document is in compliance with approved drawings and design.
 2. The new drainage and transport works defined by this drawing have been designed and constructed in accordance with Council Standards.
 3. This represents an accurate record of as-constructed works.
 4. I accept responsibility for the information contained in this drawing / document.

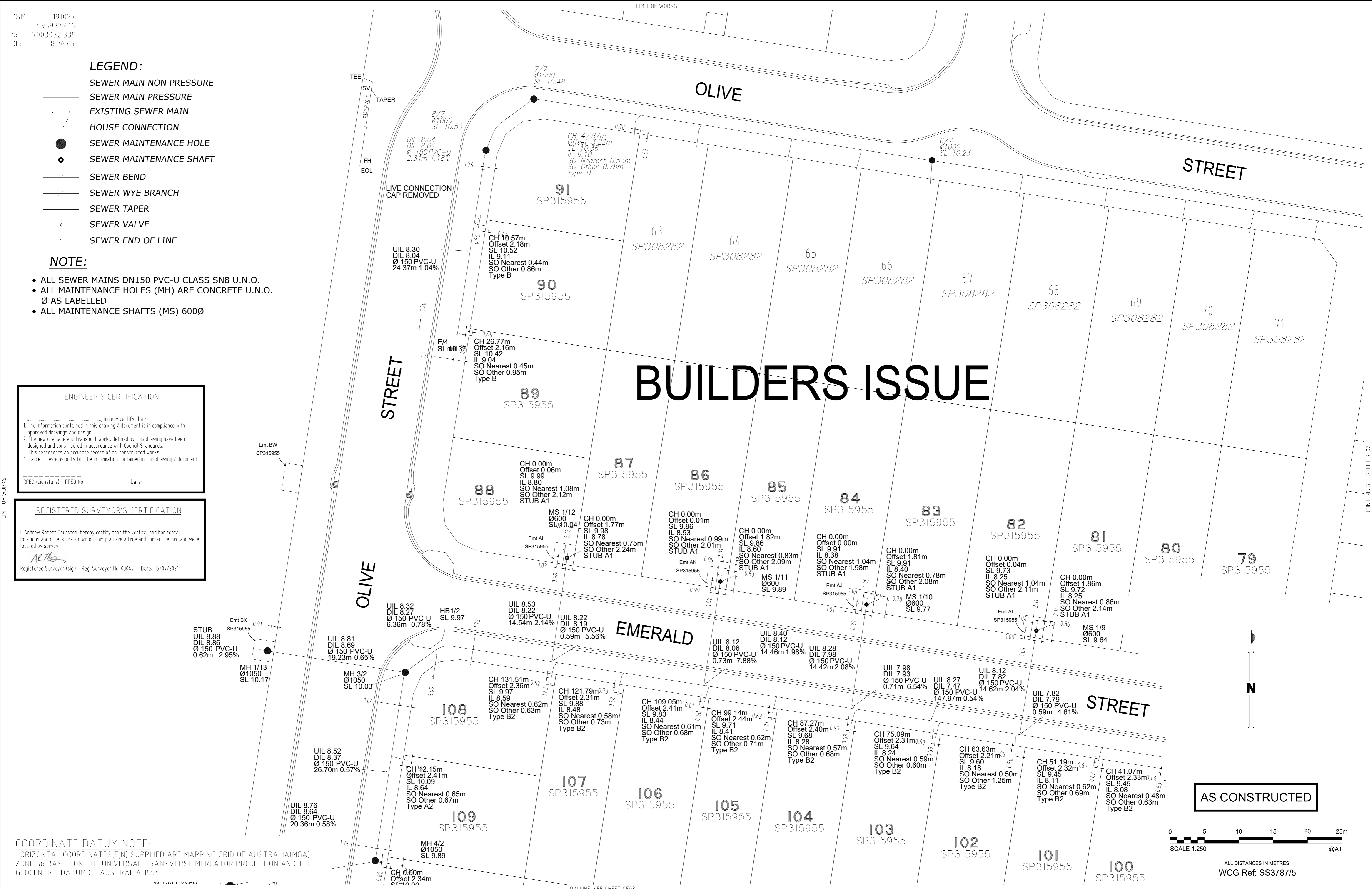
RPED (signature) RPED No. _____ Date: _____

REGISTERED SURVEYOR'S CERTIFICATION

I, Andrew Robert Thurston, hereby certify that the vertical and horizontal locations and dimensions shown on this plan are a true and correct record and were located by survey.

Registered Surveyor (sig) Reg. Surveyor No. 03047 Date: 15/07/2021

BUILDERS ISSUE



COORDINATE DATUM NOTE:
 HORIZONTAL COORDINATES (E, N) SUPPLIED ARE MAPPING GRID OF AUSTRALIA (MGA), ZONE 56 BASED ON THE UNIVERSAL TRANSVERSE MERCATOR PROJECTION AND THE GEOCENTRIC DATUM OF AUSTRALIA 1994.

AS CONSTRUCTED



ALL DISTANCES IN METRES
 WCG Ref: SS3787/5

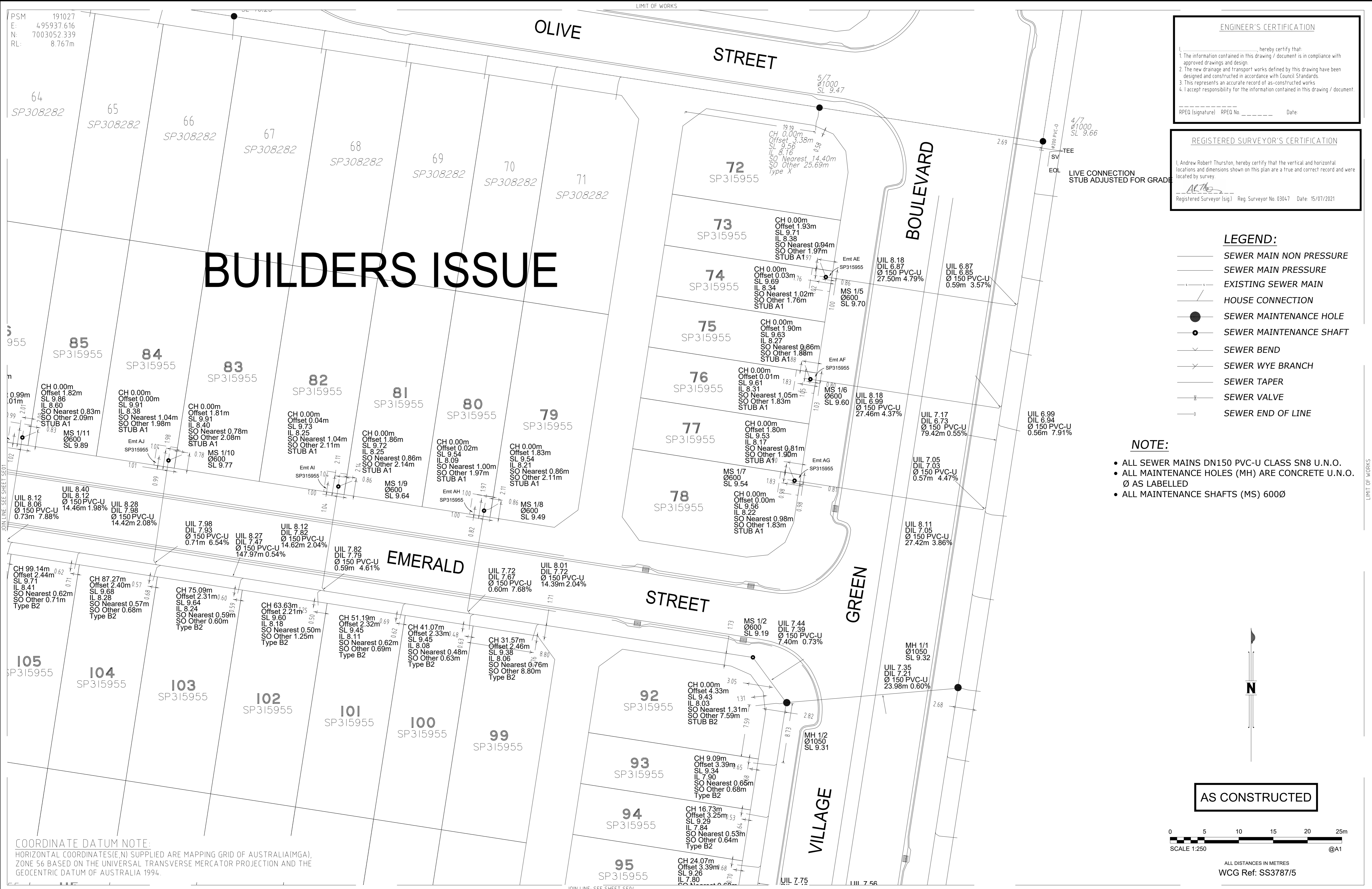
A1	B	15/07/2021	AS CONSTRUCTED - BUILDERS ISSUE DRAINAGE ADDED	J Braga	A Dahn-Harvey	A Thurston	DRAWN	JWB	15/07/2021
	A	28/04/2021	AS CONSTRUCTED - BUILDERS ISSUE	J Braga	A Dahn-Harvey	A Thurston	CHECKED	AMDH	15/07/2021
				J Braga	A Dahn-Harvey	A Thurston	PASSED	ART	15/07/2021
	INDEX	DATE	REVISIONS	DRAWN	CHECKED	PASSED	INITIALS	DATE	

WOLTER consulting group
 Planning Urban Design Landscape Environment Surveying
 Brisbane: Level 2, 1 Breakfast Ck Road, Newstead, QLD 4006 Phone: (07) 3666 5200

Unitywater

Unitywater
 201901391157
 Village Green
 Peter Crosby Way, Palmview
 Sewer Reticulation

SHEET 2 OF 9 SHEETS	SCALE 250
REVISION DATE 15/07/2021	REVISION A
DISCIPLINE CODE C	
DRAWING NO. U-2020-3375-SE01	



ENGINEER'S CERTIFICATION

I, _____, hereby certify that:

- The information contained in this drawing / document is in compliance with approved drawings and design.
- The new drainage and transport works defined by this drawing have been designed and constructed in accordance with Council Standards.
- This represents an accurate record of as-constructed works.
- I accept responsibility for the information contained in this drawing / document.

RPED (Signature) RPED No. _____ Date: _____

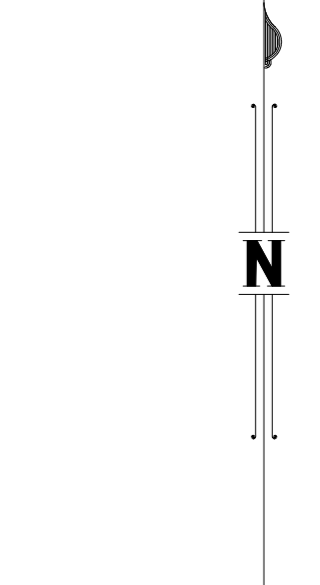
REGISTERED SURVEYOR'S CERTIFICATION

I, Andrew Robert Thurston, hereby certify that the vertical and horizontal locations and dimensions shown on this plan are a true and correct record and were located by survey.

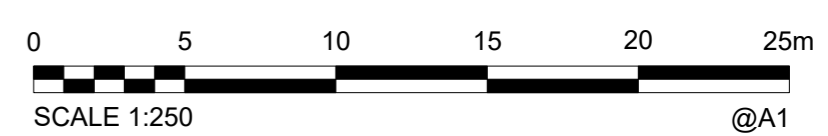
ATM
Registered Surveyor (sig) Reg. Surveyor No. 03047 Date: 15/07/2021

- LEGEND:**
- SEWER MAIN NON PRESSURE
 - SEWER MAIN PRESSURE
 - - - EXISTING SEWER MAIN
 - HOUSE CONNECTION
 - SEWER MAINTENANCE HOLE
 - SEWER MAINTENANCE SHAFT
 - SEWER BEND
 - SEWER WYE BRANCH
 - SEWER TAPER
 - SEWER VALVE
 - SEWER END OF LINE

- NOTE:**
- ALL SEWER MAINS DN150 PVC-U CLASS SN8 U.N.O.
 - ALL MAINTENANCE HOLES (MH) ARE CONCRETE U.N.O. Ø AS LABELLED
 - ALL MAINTENANCE SHAFTS (MS) 600Ø



AS CONSTRUCTED



ALL DISTANCES IN METRES
WCG Ref: SS3787/5

PSM 191027
E: 495937.616
N: 7003052.339
RL: 8.767m

COORDINATE DATUM NOTE:
HORIZONTAL COORDINATES (E, N) SUPPLIED ARE MAPPING GRID OF AUSTRALIA (MGA), ZONE 56 BASED ON THE UNIVERSAL TRANSVERSE MERCATOR PROJECTION AND THE GEOCENTRIC DATUM OF AUSTRALIA 1994.

A1	B	15/07/2021	AS CONSTRUCTED - BUILDERS ISSUE DRAINAGE ADDED	J. Braga	A. Dahn-Harvey	A. Thurston	DRAWN	JWB	15/07/2021
	A	28/04/2021	AS CONSTRUCTED - BUILDERS ISSUE	J. Braga	A. Dahn-Harvey	A. Thurston	CHECKED	AMDH	15/07/2021
				J. Braga	A. Dahn-Harvey	A. Thurston	PASSED	ART	15/07/2021
	INDEX	DATE	REVISIONS	DRAWN	CHECKED	PASSED	INITIALS	DATE	

WOLTER consulting group

Planning Urban Design Landscape Environment Surveying

Brisbane: Level 2, 1 Breakfast Ck Road, Newstead, QLD 4006 Phone: (07) 3666 5200

Unitywater

Unitywater
201901391157
Village Green
Peter Crosby Way, Palmview
Sewer Reticulation

SHEET 3 OF 9 SHEETS	SCALE 250
REVISION DATE 15/07/2021	REVISION A
DISCIPLINE CODE C	
DRAWING NO. U-2020-3375-SE02	

PSM 191027
 E: 495937.616
 N: 7003052.339
 RL: 8.767m

LEGEND:

- SEWER MAIN NON PRESSURE
- SEWER MAIN PRESSURE
- EXISTING SEWER MAIN
- HOUSE CONNECTION
- SEWER MAINTENANCE HOLE
- SEWER MAINTENANCE SHAFT
- SEWER BEND
- SEWER WYE BRANCH
- SEWER TAPER
- SEWER VALVE
- SEWER END OF LINE

NOTE:

- ALL SEWER MAINS DN150 PVC-U CLASS SN8 U.N.O.
- ALL MAINTENANCE HOLES (MH) ARE CONCRETE U.N.O. Ø AS LABELLED
- ALL MAINTENANCE SHAFTS (MS) 600Ø

ENGINEER'S CERTIFICATION

- I, _____, hereby certify that:
- The information contained in this drawing / document is in compliance with approved drawings and design.
 - The new drainage and transport works defined by this drawing have been designed and constructed in accordance with Council Standards.
 - This represents an accurate record of as-constructed works.
 - I accept responsibility for the information contained in this drawing / document.

RPQD (Signature) RPQD No. _____ Date _____

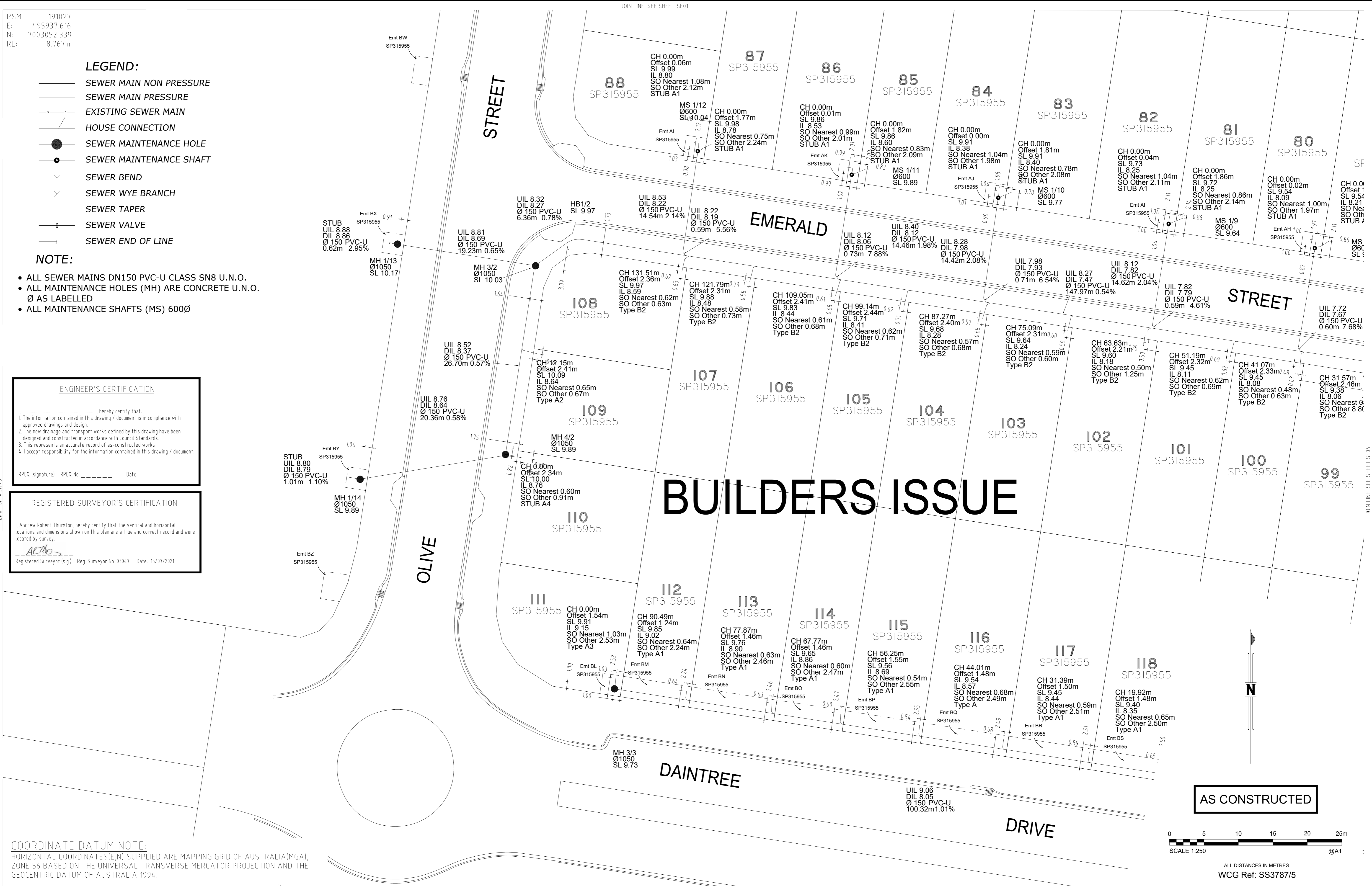
REGISTERED SURVEYOR'S CERTIFICATION

I, Andrew Robert Thurston, hereby certify that the vertical and horizontal locations and dimensions shown on this plan are a true and correct record and were located by survey.

Registered Surveyor (sig) Reg Surveyor No. 03047 Date: 15/07/2021

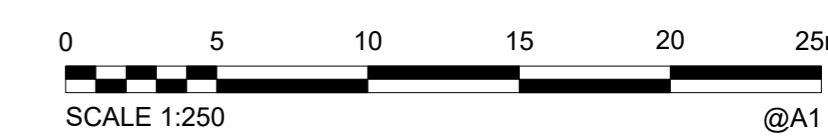
LIMIT OF WORKS

JOIN LINE - SEE SHEET SE04



COORDINATE DATUM NOTE:
 HORIZONTAL COORDINATES (E, N) SUPPLIED ARE MAPPING GRID OF AUSTRALIA (MGA), ZONE 56 BASED ON THE UNIVERSAL TRANSVERSE MERCATOR PROJECTION AND THE GEOCENTRIC DATUM OF AUSTRALIA 1994.

AS CONSTRUCTED



ALL DISTANCES IN METRES
 WCG Ref: SS3787/5

A1

INDEX	DATE	REVISIONS	DRAWN	CHECKED	PASSED
B	15/07/2021	AS CONSTRUCTED - BUILDERS ISSUE DRAINAGE ADDED	J.Braga	A.Dalton-Harvey	A.Thurston
A	28/04/2021	AS CONSTRUCTED - BUILDERS ISSUE ISSUE	J.Braga	A.Dalton-Harvey	A.Thurston

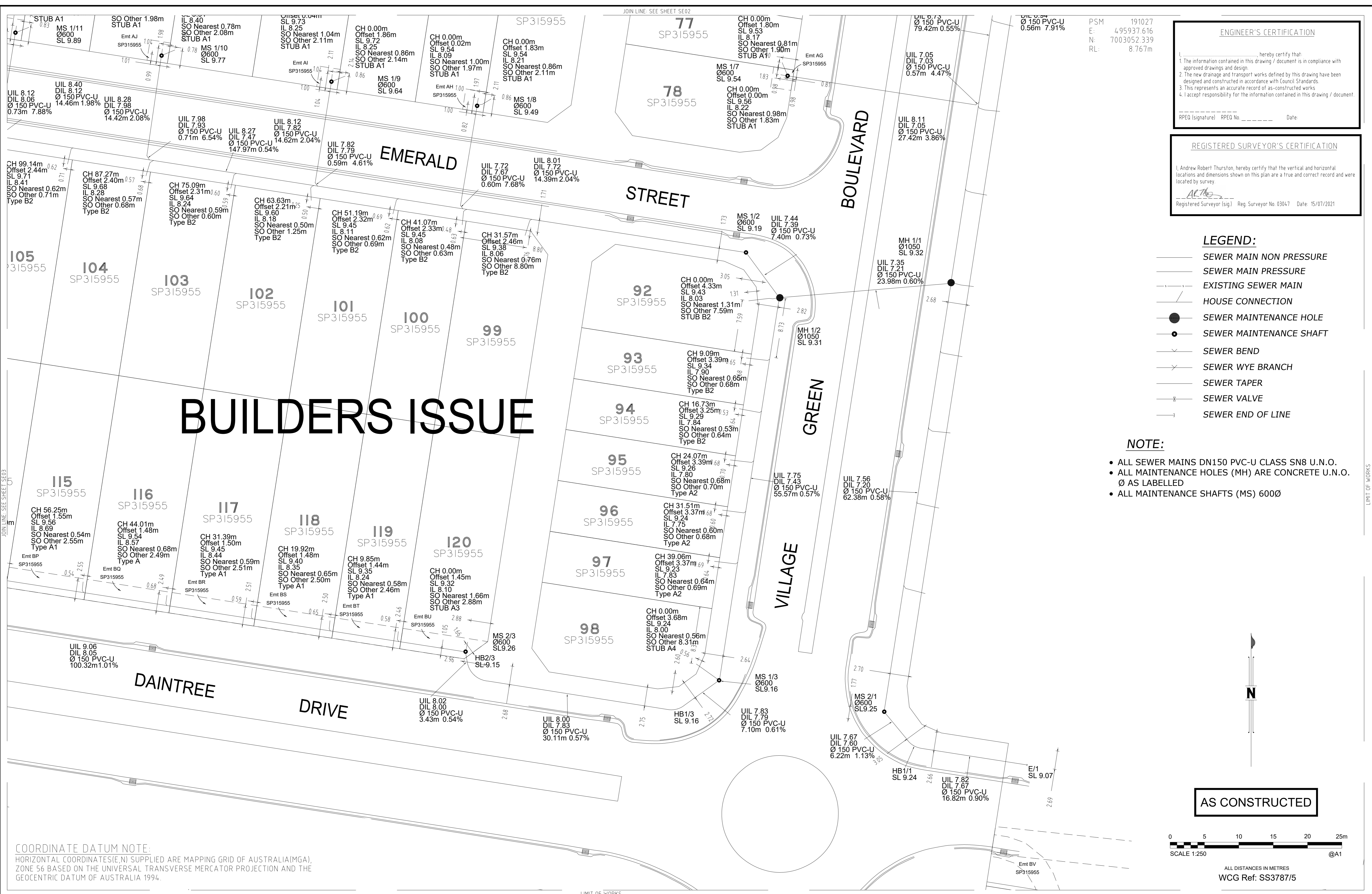
INITIALS	DATE
JWB	15/07/2021
AMDH	15/07/2021
ART	15/07/2021

WOLTER consulting group
 Planning Urban Design Landscape Environment Surveying
 Brisbane: Level 2, 1 Breakfast Ck Road, Newstead, QLD 4006 Phone: (07) 3666 5200



Unitywater
 201901391157
 Village Green
 Peter Crosby Way, Palmview
 Sewer Reticulation

SHEET 4 OF 9 SHEETS	SCALE 250
REVISION DATE 15/07/2021	REVISION A
DISCIPLINE CODE C	
DRAWING NO. U-2020-3375-SE03	



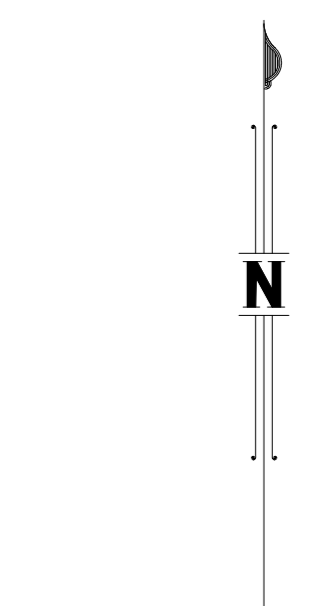
BUILDERS ISSUE

ENGINEER'S CERTIFICATION
 I, _____, hereby certify that:
 1. The information contained in this drawing / document is in compliance with approved drawings and design.
 2. The new drainage and transport works defined by this drawing have been designed and constructed in accordance with Council Standards.
 3. This represents an accurate record of as-constructed works.
 4. I accept responsibility for the information contained in this drawing / document.
 RPEQ (Signature) RPEQ No. _____ Date: _____

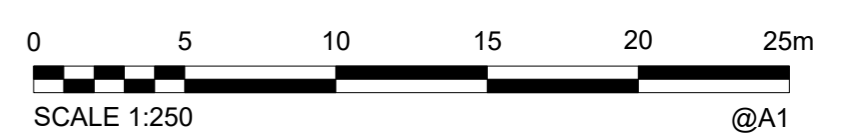
REGISTERED SURVEYOR'S CERTIFICATION
 I, Andrew Robert Thurston, hereby certify that the vertical and horizontal locations and dimensions shown on this plan are a true and correct record and were located by survey.
 Registered Surveyor (sig) Reg. Surveyor No. 03047 Date: 15/07/2021

- LEGEND:**
- SEWER MAIN NON PRESSURE
 - SEWER MAIN PRESSURE
 - - - EXISTING SEWER MAIN
 - HOUSE CONNECTION
 - SEWER MAINTENANCE HOLE
 - SEWER MAINTENANCE SHAFT
 - ∨ SEWER BEND
 - Y SEWER WYE BRANCH
 - SEWER TAPER
 - ⊥ SEWER VALVE
 - SEWER END OF LINE

- NOTE:**
- ALL SEWER MAINS DN150 PVC-U CLASS SN8 U.N.O.
 - ALL MAINTENANCE HOLES (MH) ARE CONCRETE U.N.O. Ø AS LABELLED
 - ALL MAINTENANCE SHAFTS (MS) 600Ø



AS CONSTRUCTED



ALL DISTANCES IN METRES
 WCG Ref: SS3787/5

COORDINATE DATUM NOTE:
 HORIZONTAL COORDINATES (E, N) SUPPLIED ARE MAPPING GRID OF AUSTRALIA (MGA), ZONE 56 BASED ON THE UNIVERSAL TRANSVERSE MERCATOR PROJECTION AND THE GEOCENTRIC DATUM OF AUSTRALIA 1994.

A1	B	15/07/2021	AS CONSTRUCTED - BUILDERS ISSUE DRAINAGE ADDED	J Braga	A Dahn-Harvey	A Thurston	DRAWN	JWB	15/07/2021
	A	28/04/2021	AS CONSTRUCTED - BUILDERS ISSUE ISSUE	J Braga	A Dahn-Harvey	A Thurston	CHECKED	AMDH	15/07/2021
				J Braga	A Dahn-Harvey	A Thurston	PASSED	ART	15/07/2021
	INDEX	DATE	REVISIONS	DRAWN	CHECKED	PASSED		INITIALS	DATE

WOLTER consulting group
 Planning Urban Design Landscape Environment Surveying
 Brisbane: Level 2, 1 Breakfast Ck Road, Newstead, QLD 4006 Phone: (07) 3666 5200

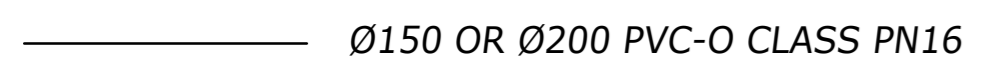



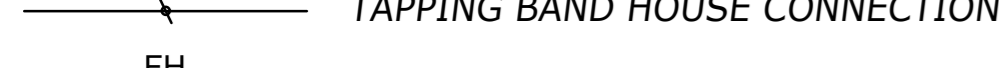

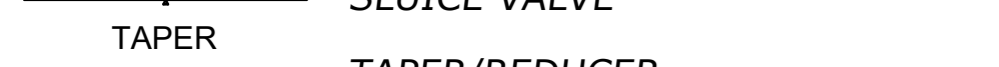








Unitywater
 201901391157
 Village Green
 Peter Crosby Way, Palmview
 Sewer Reticulation

SHEET 5 OF 9 SHEETS	SCALE 250
REVISION DATE 15/07/2021	REVISION A
DISCIPLINE CODE C	
DRAWING NO. U-2020-3375-SE04	

PSM 191027
 E: 495937.616
 N: 7003052.339
 RL: 8.767m

LEGEND:

-  $\varnothing 150$ OR $\varnothing 200$ PVC-O CLASS PN16 WATERMAIN AS NOTED
-  EXISTING WATER MAIN
-  DICL WATERMAIN
-  RT READY TAP HOUSE CONNECTION
-  TB TAPPING BAND HOUSE CONNECTION
-  FH HYDRANT
-  SV SLUICE VALVE
-  TAPER TAPER/REDUCER
-  BEND BEND
-  EOL END CAP
-  WM WATER SERVICE PIPE
-  WM WATER SERVICE METER
-  C WATER SERVICE CONDUIT 1000 PVC-O

ENGINEER'S CERTIFICATION

I, _____, hereby certify that:
 1. The information contained in this drawing / document is in compliance with approved drawings and design.
 2. The new drainage and transport works defined by this drawing have been designed and constructed in accordance with Council Standards.
 3. This represents an accurate record of as-constructed works.
 4. I accept responsibility for the information contained in this drawing / document.

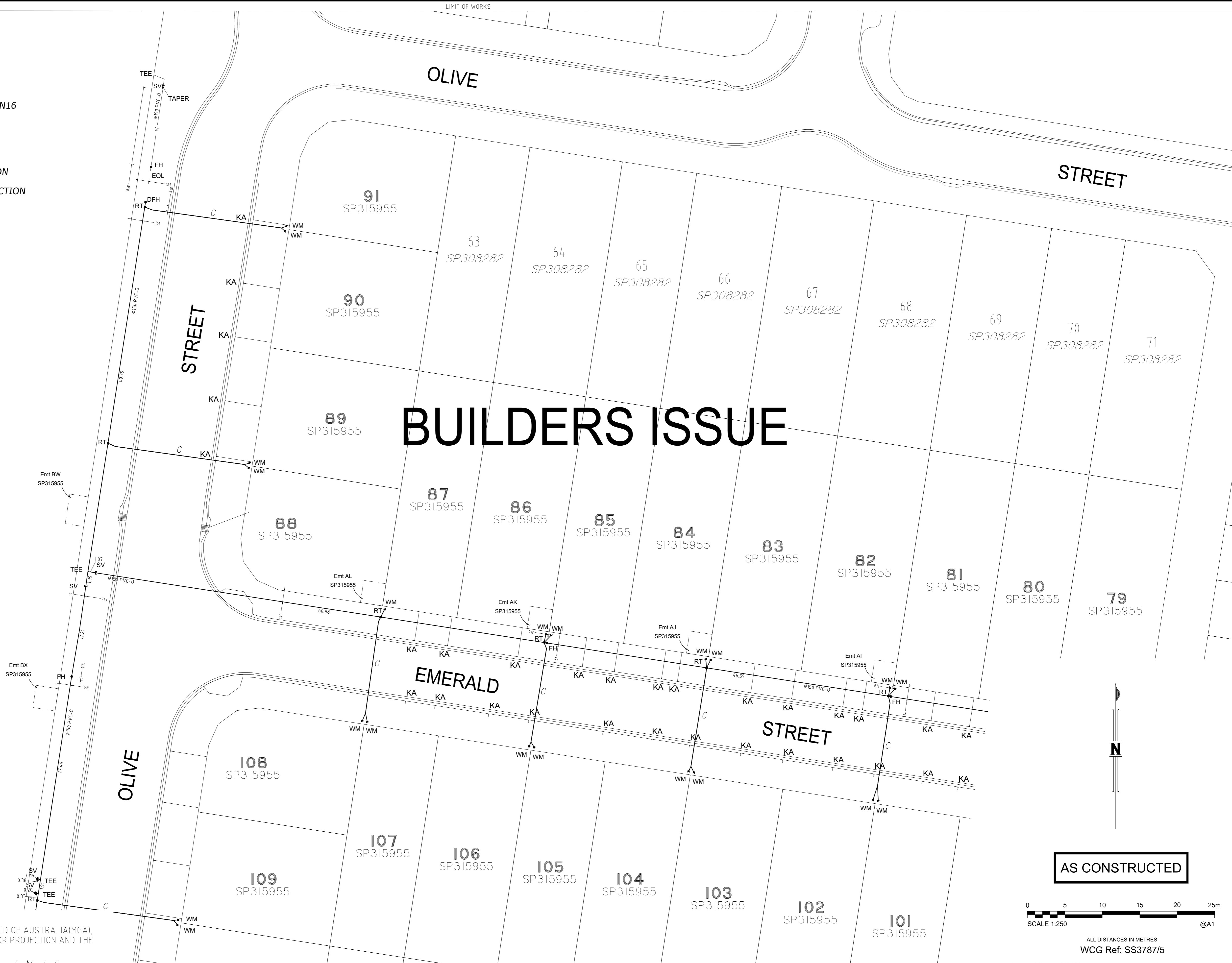
RPEQ (signature) RPEQ No. _____ Date: _____

REGISTERED SURVEYOR'S CERTIFICATION

I, Andrew Robert Thurston, hereby certify that the vertical and horizontal locations and dimensions shown on this plan are a true and correct record and were located by survey.

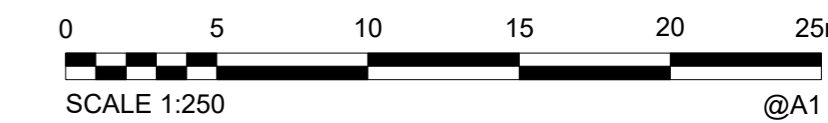
Registered Surveyor (sig) Reg. Surveyor No. 03047 Date: 15/07/2021

BUILDERS ISSUE



COORDINATE DATUM NOTE:
 HORIZONTAL COORDINATES(E,N) SUPPLIED ARE MAPPING GRID OF AUSTRALIA(MGA), ZONE 56 BASED ON THE UNIVERSAL TRANSVERSE MERCATOR PROJECTION AND THE GEOCENTRIC DATUM OF AUSTRALIA 1994.

AS CONSTRUCTED



ALL DISTANCES IN METRES
 WCG Ref: SS3787/5

A1

INDEX	DATE	REVISIONS	DRAWN	CHECKED	PASSED
B	15/07/2021	AS CONSTRUCTED - BUILDERS ISSUE DRAINAGE ADDED	J Braga	A Dahn-Harvey	A Thurston
A	28/04/2021	AS CONSTRUCTED - BUILDERS ISSUE ISSUE	J Braga	A Dahn-Harvey	A Thurston

DRAWN	INITIALS	DATE
JWB	JWB	15/07/2021
AMDH	AMDH	15/07/2021
ART	ART	15/07/2021

WOLTER consulting group
 Planning Urban Design Landscape Environment Surveying
 Brisbane: Level 2, 1 Breakfast Ck Road, Newstead, QLD 4006 Phone: (07) 3666 5200



Unitywater
 201901391157
 Village Green
 Peter Crosby Way, Palmview
 Water Reticulation and Drainage


SHEET 6 OF 9 SHEETS	SCALE 250
REVISION DATE 15/07/2021	REVISION A
DISCIPLINE CODE C	
DRAWING NO. U-2020-3375-WA01	

PSM 191027
 E: 495937.616
 N: 7003052.339
 RL: 8.767m


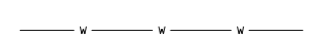
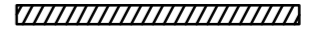
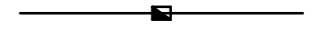





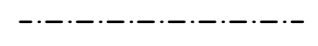



LIMIT OF WORKS

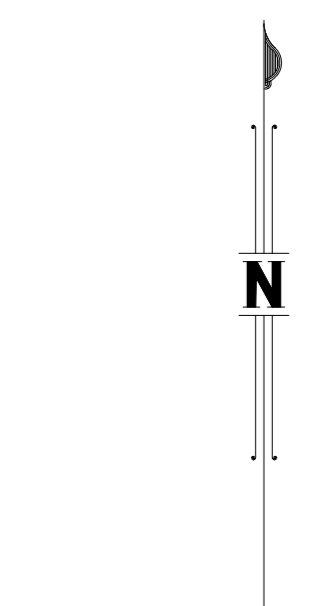
BUILDERS ISSUE

ENGINEER'S CERTIFICATION
 I, _____, hereby certify that:
 1. The information contained in this drawing / document is in compliance with approved drawings and design.
 2. The new drainage and transport works defined by this drawing have been designed and constructed in accordance with Council Standards.
 3. This represents an accurate record of as-constructed works.
 4. I accept responsibility for the information contained in this drawing / document.
 RPEQ (signature) RPEQ No. _____ Date: _____

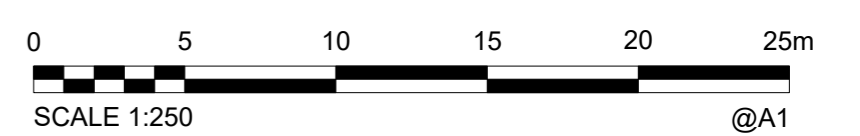
REGISTERED SURVEYOR'S CERTIFICATION
 I, Andrew Robert Thurston, hereby certify that the vertical and horizontal locations and dimensions shown on this plan are a true and correct record and were located by survey.

 Registered Surveyor (sig) Reg. Surveyor No. 03047 Date: 15/07/2021

LEGEND:

-  $\varnothing 150$ OR $\varnothing 200$ PVC-O CLASS PN16 WATERMAIN AS NOTED
-  EXISTING WATER MAIN
-  DICL WATERMAIN
-  RT READY TAP HOUSE CONNECTION
-  TB TAPPING BAND HOUSE CONNECTION
-  FH HYDRANT
-  SV SLUICE VALVE
-  TAPER TAPER/REDUCER
-  BEND BEND
-  EOL END CAP
-  WM WATER SERVICE PIPE
-  WM WATER SERVICE METER
-  C WATER SERVICE CONDUIT 1000 PVC-O



AS CONSTRUCTED



ALL DISTANCES IN METRES
 WCG Ref: SS3787/5

JOIN LINE - SEE SHEET WA01

LIMIT OF WORKS

COORDINATE DATUM NOTE:
 HORIZONTAL COORDINATES (E, N) SUPPLIED ARE MAPPING GRID OF AUSTRALIA (MGA), ZONE 56 BASED ON THE UNIVERSAL TRANSVERSE MERCATOR PROJECTION AND THE GEOCENTRIC DATUM OF AUSTRALIA 1994.

JOIN LINE - SEE SHEET WA04

A1	B	15/07/2021	AS CONSTRUCTED - BUILDERS ISSUE DRAINAGE ADDED	J Braga	A Dahn-Harvey	A Thurston
	A	28/04/2021	AS CONSTRUCTED - BUILDERS ISSUE	J Braga	A Dahn-Harvey	A Thurston
	INDEX	DATE	REVISIONS	DRAWN	CHECKED	PASSED

DRAWN	JWB	15/07/2021
CHECKED	AMDH	15/07/2021
PASSED	ART	15/07/2021
INITIALS		DATE



WOLTER
 consulting group
 Planning Urban Design Landscape Environment Surveying
 Brisbane: Level 2, 1 Breakfast Ck Road, Newstead, QLD 4006 Phone: (07) 3666 5200







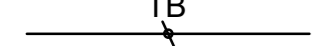
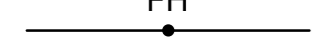
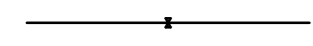






Unitywater

Unitywater
 201901391157
 Village Green
 Peter Crosby Way, Palmview
 Water Reticulation and Drainage

SHEET 7 OF 9 SHEETS	SCALE 250
REVISION DATE 15/07/2021	REVISION A
DISCIPLINE CODE C	
DRAWING NO. U-2020-3375-WA02	

PSM 191027
 E: 495937.616
 N: 7003052.339
 RL: 8.767m

LEGEND:

-  Ø150 OR Ø200 PVC-O CLASS PN16 WATERMAIN AS NOTED
-  EXISTING WATER MAIN
-  DICL WATERMAIN
-  READY TAP HOUSE CONNECTION
-  TAPPING BAND HOUSE CONNECTION
-  HYDRANT
-  SLUICE VALVE
-  TAPER/REDUCER
-  BEND
-  END CAP
-  WATER SERVICE PIPE
-  WATER SERVICE METER
-  WATER SERVICE CONDUIT 100Ø PVC-O

REGISTERED SURVEYOR'S CERTIFICATION

I, Andrew Robert Thurston, hereby certify that the vertical and horizontal locations and dimensions shown on this plan are a true and correct record and were located by survey.

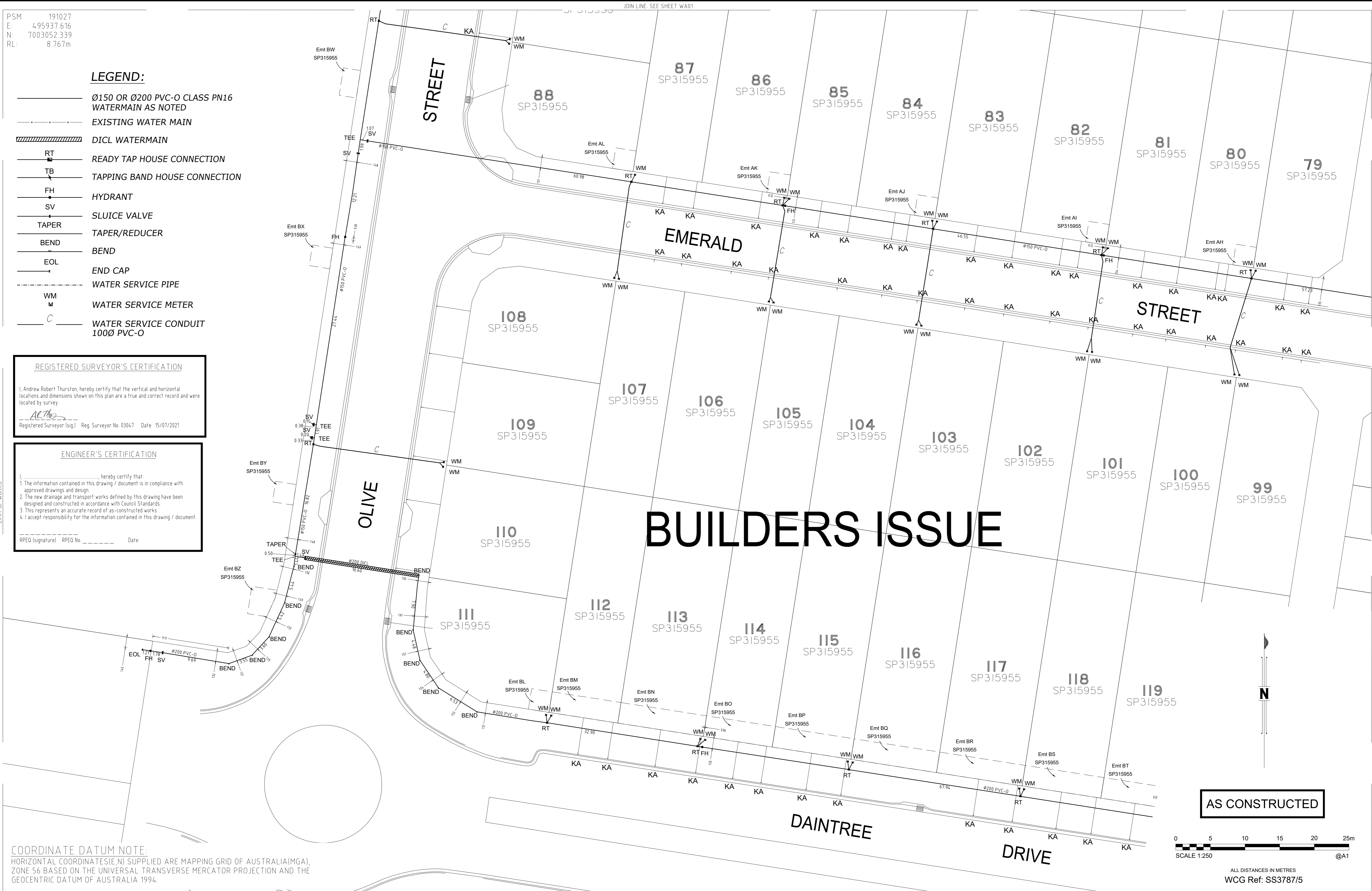
ALTB
 Registered Surveyor (sig) Reg. Surveyor No. 03047 Date: 15/07/2021

ENGINEER'S CERTIFICATION

I, _____, hereby certify that:

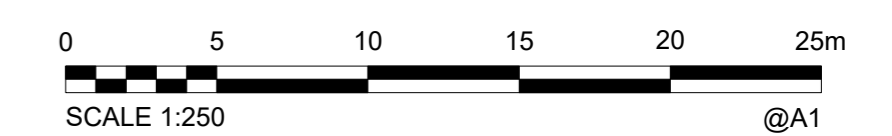
1. The information contained in this drawing / document is in compliance with approved drawings and design.
2. The new drainage and transport works defined by this drawing have been designed and constructed in accordance with Council Standards.
3. This represents an accurate record of as-constructed works.
4. I accept responsibility for the information contained in this drawing / document.

RPEQ (signature) RPEQ No. _____ Date: _____



COORDINATE DATUM NOTE:
 HORIZONTAL COORDINATES (E, N) SUPPLIED ARE MAPPING GRID OF AUSTRALIA (MGA), ZONE 56 BASED ON THE UNIVERSAL TRANSVERSE MERCATOR PROJECTION AND THE GEOCENTRIC DATUM OF AUSTRALIA 1994.

AS CONSTRUCTED



ALL DISTANCES IN METRES
 WCG Ref: SS3787/5

A1	B	15/07/2021	AS CONSTRUCTED - BUILDERS ISSUE DRAINAGE ADDED	J Braga	A Dahn-Harvey	A Thurston
	A	28/04/2021	AS CONSTRUCTED - BUILDERS ISSUE	J Braga	A Dahn-Harvey	A Thurston
	INDEX	DATE	REVISIONS	DRAWN	CHECKED	PASSED

DRAWN	JWB	15/07/2021
CHECKED	AMDH	15/07/2021
PASSED	ART	15/07/2021
INITIALS		DATE

WOLTER consulting group

Planning Urban Design Landscape Environment Surveying

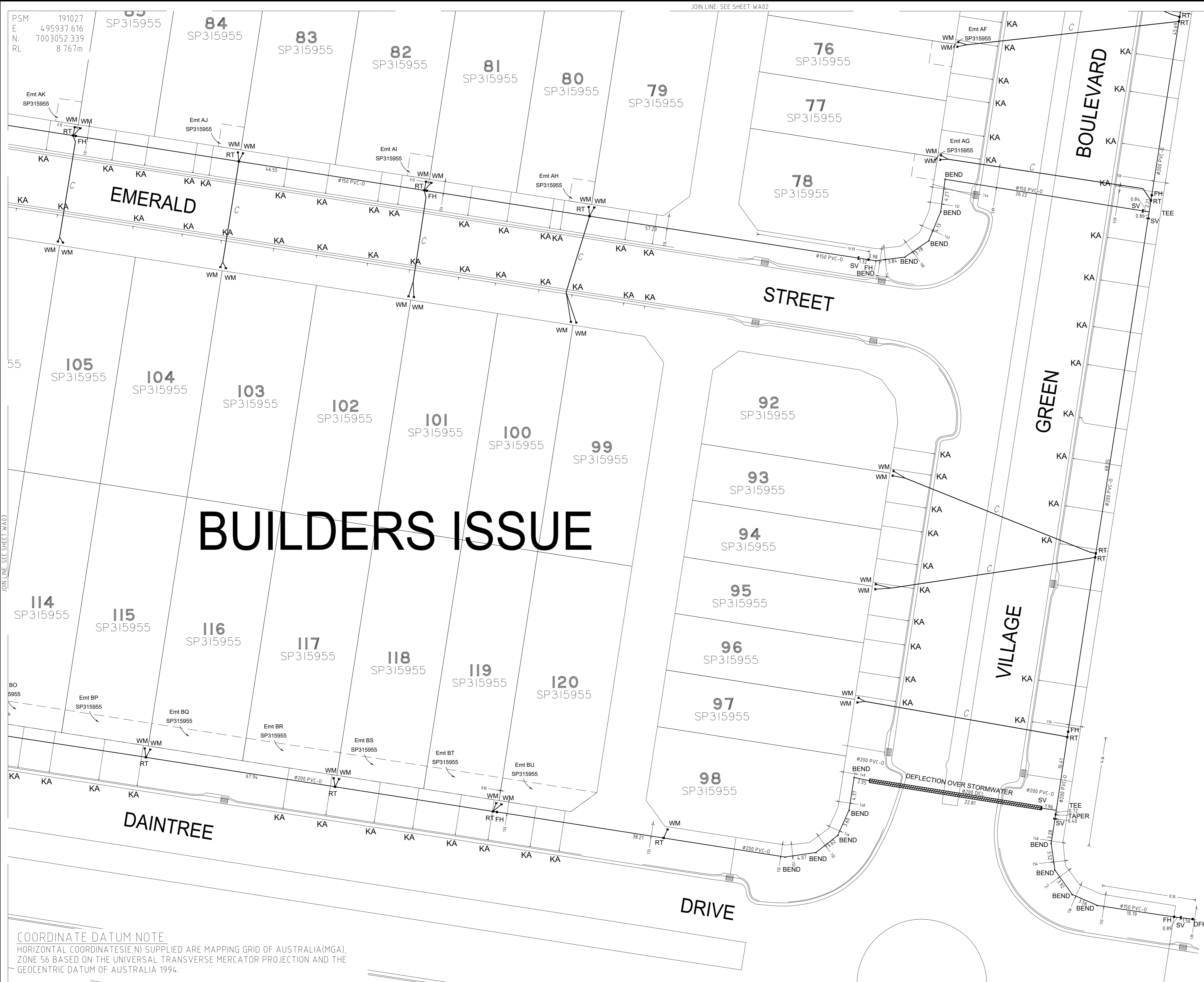
Brisbane: Level 2, 1 Breakfast Ck Road, Newstead, QLD 4006 Phone: (07) 3666 5200



Unitywater

201901391157
 Village Green
 Peter Crosby Way, Palmview
 Water Reticulation and Drainage

SHEET 8 OF 9	SHEETS	SCALE 250
REVISION DATE	15/07/2021	REVISION A
DISCIPLINE CODE	C	
DRAWING NO.	U-2020-3375-WA03	



ENGINEER'S CERTIFICATION

I, _____, hereby certify that:

- The information contained in this drawing / document is in compliance with approved drawings and design.
- The new drainage and transport works defined by this drawing have been designed and constructed in accordance with Council Standards.
- This represents an accurate record of as-constructed works.
- I accept responsibility for the information contained in this drawing / document.

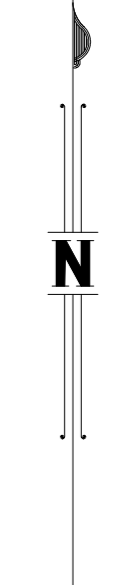
RPEQ (Signature) RPEQ No. _____ Date: _____

REGISTERED SURVEYOR'S CERTIFICATION

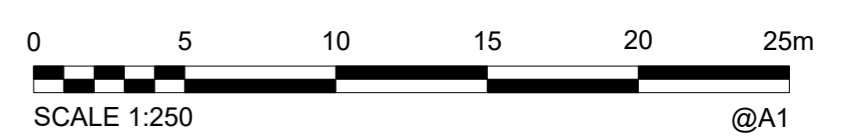
I, Andrew Robert Thurston, hereby certify that the vertical and horizontal locations and dimensions shown on this plan are a true and correct record and were located by survey.

ATM
Registered Surveyor (sig) Reg. Surveyor No. 03047 Date: 15/07/2021

- LEGEND:**
- Ø150 OR Ø200 PVC-O CLASS PN16 WATERMAIN AS NOTED
 - EXISTING WATER MAIN
 - DICL WATERMAIN
 - RT READY TAP HOUSE CONNECTION
 - TB TAPPING BAND HOUSE CONNECTION
 - FH HYDRANT
 - SV SLUICE VALVE
 - TAPER TAPER/REDUCER
 - BEND BEND
 - EOL END CAP
 - WATER SERVICE PIPE
 - WM WATER SERVICE METER
 - C WATER SERVICE CONDUIT 1000 PVC-O



AS CONSTRUCTED



ALL DISTANCES IN METRES
WCG Ref: SS3787/5

COORDINATE DATUM NOTE:
HORIZONTAL COORDINATES(E,N) SUPPLIED ARE MAPPING GRID OF AUSTRALIA(MGA), ZONE 56 BASED ON THE UNIVERSAL TRANSVERSE MERCATOR PROJECTION AND THE GEOCENTRIC DATUM OF AUSTRALIA 1994.

A1	B	15/07/2021	AS CONSTRUCTED - BUILDERS ISSUE DRAINAGE ADDED	J Braga	A Dahn-Harvey	A Thurston
	A	28/04/2021	AS CONSTRUCTED - BUILDERS ISSUE ISSUE	J Braga	A Dahn-Harvey	A Thurston
	INDEX	DATE	REVISIONS	DRAWN	CHECKED	PASSED

DRAWN	JWB	15/07/2021
CHECKED	AMDH	15/07/2021
PASSED	ART	15/07/2021
	INITIALS	DATE

WOLTER consulting group

Planning Urban Design Landscape Environment Surveying

Brisbane: Level 2, 1 Breakfast Ck Road, Newstead, QLD 4006 Phone: (07) 3666 5200



Unitywater

2019013911S7
Village Green
Peter Crosby Way, Palmview
Water Reticulation and Drainage

SHEET 9 OF 9 SHEETS	SCALE 250
REVISION DATE 15/07/2021	REVISION A
DISCIPLINE CODE C	
DRAWING NO. U-2020-3375-WA04	