

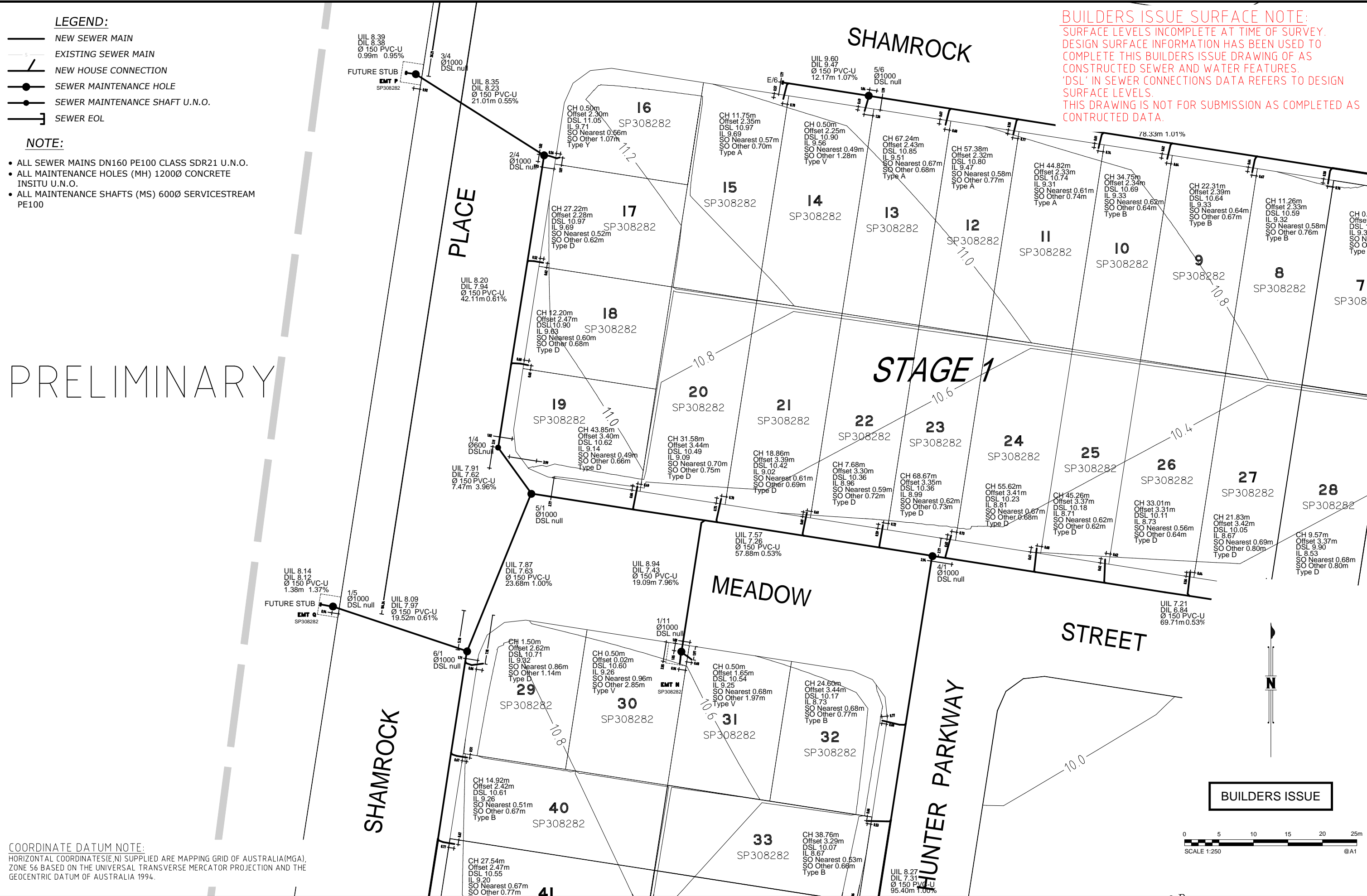
- LEGEND:**
- NEW SEWER MAIN
 - EXISTING SEWER MAIN
 - NEW HOUSE CONNECTION
 - SEWER MAINTENANCE HOLE
 - SEWER MAINTENANCE SHAFT U.N.O.
 - SEWER EOL

- NOTE:**
- ALL SEWER MAINS DN160 PE100 CLASS SDR21 U.N.O.
 - ALL MAINTENANCE HOLES (MH) 1200Ø CONCRETE INSITU U.N.O.
 - ALL MAINTENANCE SHAFTS (MS) 600Ø SERVICESTREAM PE100

BUILDERS ISSUE SURFACE NOTE:
 SURFACE LEVELS INCOMPLETE AT TIME OF SURVEY.
 DESIGN SURFACE INFORMATION HAS BEEN USED TO
 COMPLETE THIS BUILDERS ISSUE DRAWING OF AS
 CONSTRUCTED SEWER AND WATER FEATURES.
 'DSL' IN SEWER CONNECTIONS DATA REFERS TO DESIGN
 SURFACE LEVELS.
 THIS DRAWING IS NOT FOR SUBMISSION AS COMPLETED AS
 CONSTRUCTED DATA.

PRELIMINARY

COORDINATE DATUM NOTE:
 HORIZONTAL COORDINATES(E,N) SUPPLIED ARE MAPPING GRID OF AUSTRALIA(MGA),
 ZONE 56 BASED ON THE UNIVERSAL TRANSVERSE MERCATOR PROJECTION AND THE
 GEOCENTRIC DATUM OF AUSTRALIA 1994.



BUILDERS ISSUE

A1

WOLTER consulting group
 Planning Urban Design Landscape Environment Surveying
 Brisbane: Level 2, 1 Breakfast Ck Road, Newstead, QLD 4006 Phone: (07) 3666 5200

Unitywater

Unitywater
 201901391150
 Village Green Estate
 Laxton Road, Palmview
 Stage 1

SHEET OF SHEETS	SCALE
REVISION DATE	REVISION
DISCIPLINE CODE	C
DRAWING NO.	U-2019-2239

INDEX	DATE	REVISIONS	DRAWN	CHECKED	PASSED	INITIALS	DATE

LEGEND:

- NEW SEWER MAIN
- EXISTING SEWER MAIN
- NEW HOUSE CONNECTION
- SEWER MAINTENANCE HOLE
- SEWER MAINTENANCE SHAFT U.N.O.
- SEWER EOL

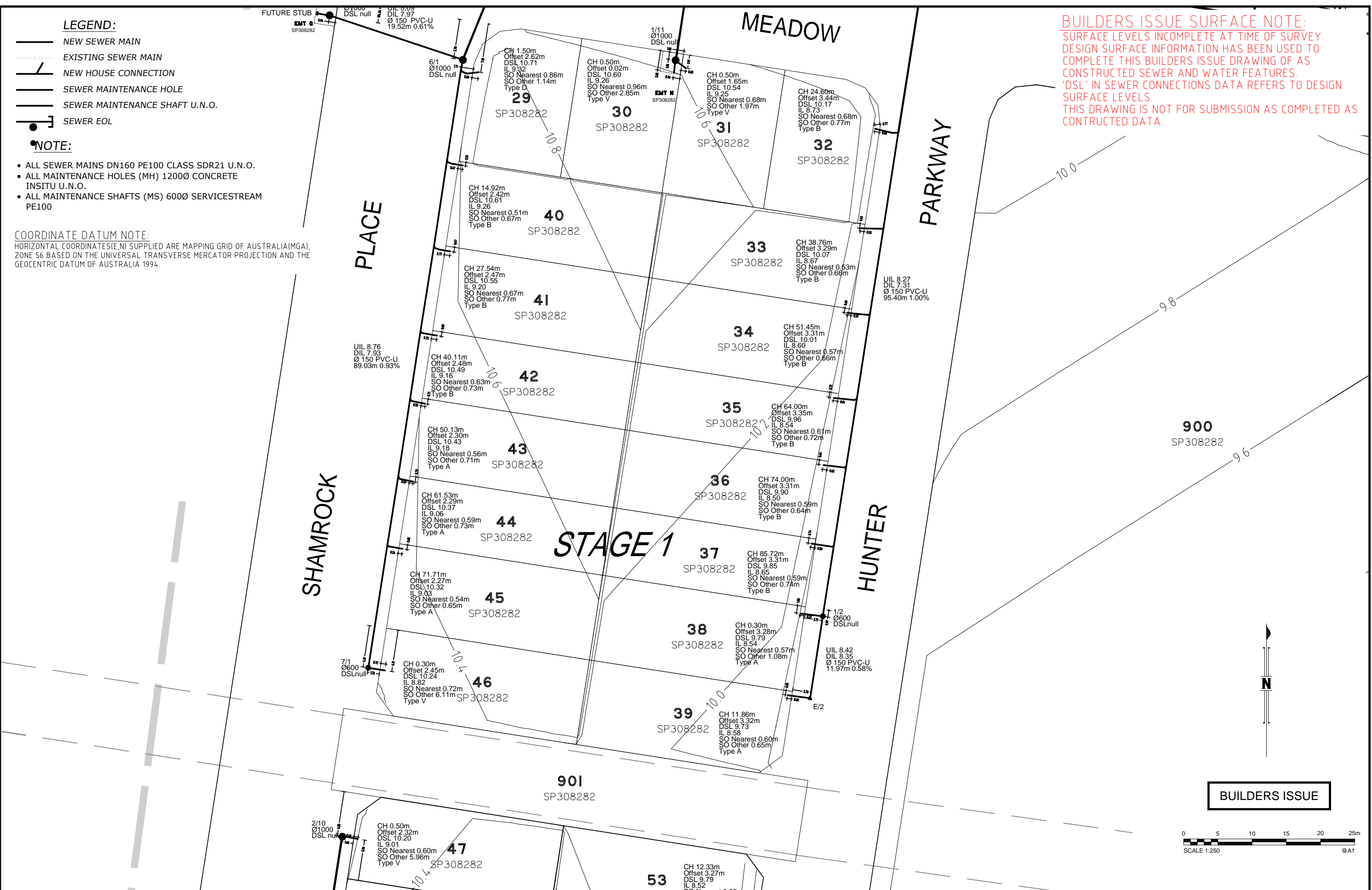
NOTE:

- ALL SEWER MAINS DN160 PE100 CLASS SDR21 U.N.O.
- ALL MAINTENANCE HOLES (MH) 1200Ø CONCRETE INSITU U.N.O.
- ALL MAINTENANCE SHAFTS (MS) 600Ø SERVICESTREAM PE100

COORDINATE DATUM NOTE:

HORIZONTAL COORDINATES(E,N) SUPPLIED ARE MAPPING GRID OF AUSTRALIA(MGA), ZONE 56 BASED ON THE UNIVERSAL TRANSVERSE MERCATOR PROJECTION AND THE GEOCENTRIC DATUM OF AUSTRALIA 1994.

BUILDERS ISSUE SURFACE NOTE:
 SURFACE LEVELS INCOMPLETE AT TIME OF SURVEY.
 DESIGN SURFACE INFORMATION HAS BEEN USED TO COMPLETE THIS BUILDERS ISSUE DRAWING OF AS CONSTRUCTED SEWER AND WATER FEATURES.
 'DSL' IN SEWER CONNECTIONS DATA REFERS TO DESIGN SURFACE LEVELS.
 THIS DRAWING IS NOT FOR SUBMISSION AS COMPLETED AS CONSTRUCTED DATA.



A1	INDEX	DATE	REVISIONS	DRAWN	CHECKED	PASSED	INITIALS	DATE

WOLTER consulting group

Brisbane: Level 2, 1 Breakfast Ck Road, Newstead, QLD 4006 Phone: (07) 3666 5200

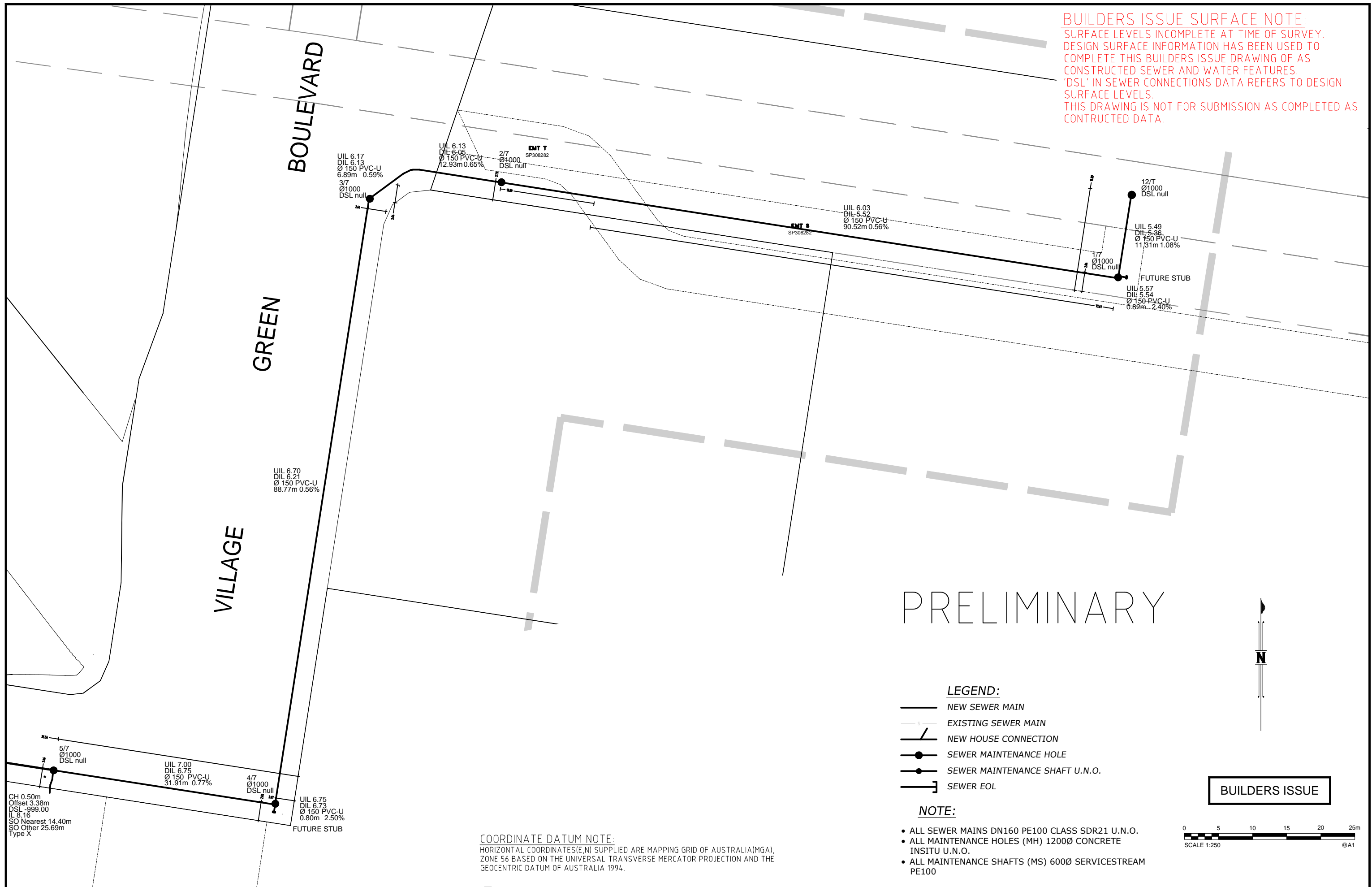
Unitywater

Unitywater

201901391150
 Village Green Estate
 Laxton Road, Palmview
 Stage 1

SHEET OF SHEETS	SCALE
REVISION DATE	REVISION
DISCIPLINE CODE C	
DRAWING NO. U-2019-2239	

BUILDERS ISSUE SURFACE NOTE:
 SURFACE LEVELS INCOMPLETE AT TIME OF SURVEY.
 DESIGN SURFACE INFORMATION HAS BEEN USED TO
 COMPLETE THIS BUILDERS ISSUE DRAWING OF AS
 CONSTRUCTED SEWER AND WATER FEATURES.
 'DSL' IN SEWER CONNECTIONS DATA REFERS TO DESIGN
 SURFACE LEVELS.
 THIS DRAWING IS NOT FOR SUBMISSION AS COMPLETED AS
 CONSTRUCTED DATA.



PRELIMINARY

LEGEND:

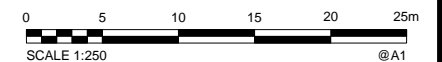
- NEW SEWER MAIN
- EXISTING SEWER MAIN
- NEW HOUSE CONNECTION
- SEWER MAINTENANCE HOLE
- SEWER MAINTENANCE SHAFT U.N.O.
- SEWER EOL

NOTE:

- ALL SEWER MAINS DN160 PE100 CLASS SDR21 U.N.O.
- ALL MAINTENANCE HOLES (MH) 1200Ø CONCRETE INSITU U.N.O.
- ALL MAINTENANCE SHAFTS (MS) 600Ø SERVICESTREAM PE100



BUILDERS ISSUE



COORDINATE DATUM NOTE:
 HORIZONTAL COORDINATES(E,N) SUPPLIED ARE MAPPING GRID OF AUSTRALIA(MGA),
 ZONE 56 BASED ON THE UNIVERSAL TRANSVERSE MERCATOR PROJECTION AND THE
 GEOCENTRIC DATUM OF AUSTRALIA 1994.

CH 0.50m
 Offset 3.38m
 DSL -999.00
 IL 8.16
 SO Nearest 14.40m
 SO Other 25.69m
 Type X

5/7
 $\text{Ø } 1000$
 DSL null

U/I 7.00
 D/I 6.75
 $\text{Ø } 150 \text{ PVC-U}$
 31.91m 0.77%

4/7
 $\text{Ø } 1000$
 DSL null

U/I 6.75
 D/I 6.73
 $\text{Ø } 150 \text{ PVC-U}$
 0.80m 2.50%

FUTURE STUB

A1	INDEX	DATE	REVISIONS	DRAWN	CHECKED	PASSED	INITIALS	DATE

WOLTER consulting group

Planning Urban Design Landscape Environment Surveying

Brisbane: Level 2, 1 Breakfast Ck Road, Newstead, QLD 4006 Phone: (07) 3666 5200

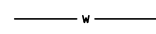


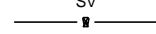
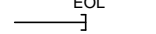
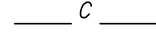





Unitywater

2019013911S0
 Village Green Estate
 Laxton Road, Palmview
 Stage 1

SHEET	OF	SHEETS	SCALE
REVISION DATE			REVISION
DISCIPLINE CODE	C		
DRAWING NO.	U-2019-2239		

LEGEND:

-  NEW Ø100 PVC-O CLASS PN16 WATERMAIN
-  NEW READY TAP HOUSE CONNECTION
-  NEW HYDRANT
-  NEW DSLUICE VALVE
-  NEW END CAP
-  NEW WATER SERVICE CONDUIT 100Ø PVC-O
-  EXISTING WATER MAIN
-  NEW WATER SERVICE CONNECTION 20mm MANUFACTURER - ELSTER
-  DICL WATERMAIN

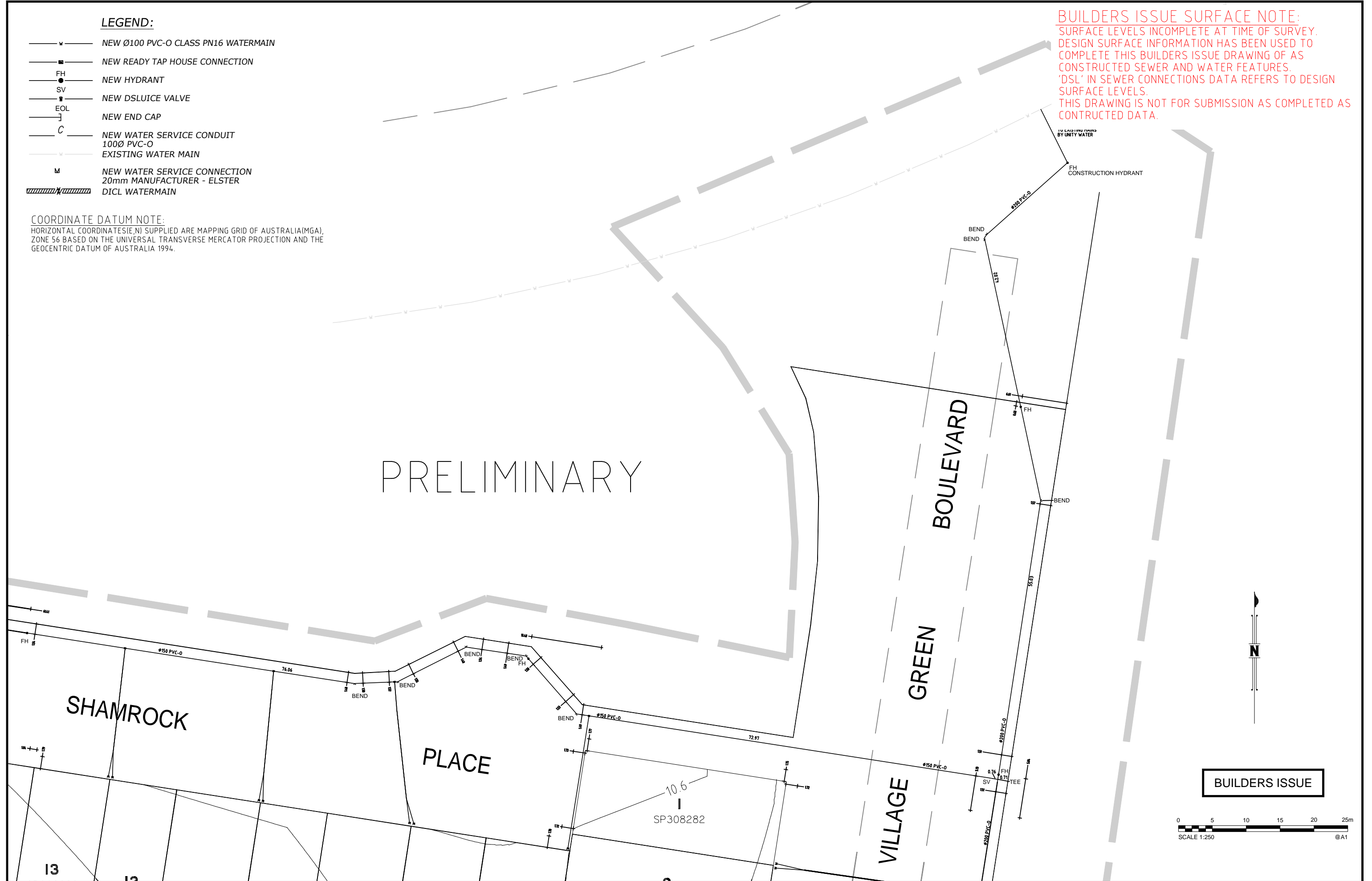
COORDINATE DATUM NOTE:

HORIZONTAL COORDINATES(E,N) SUPPLIED ARE MAPPING GRID OF AUSTRALIA(MGA), ZONE 56 BASED ON THE UNIVERSAL TRANSVERSE MERCATOR PROJECTION AND THE GEOCENTRIC DATUM OF AUSTRALIA 1994.

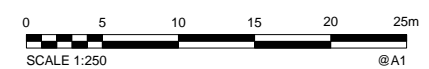
BUILDERS ISSUE SURFACE NOTE:

SURFACE LEVELS INCOMPLETE AT TIME OF SURVEY. DESIGN SURFACE INFORMATION HAS BEEN USED TO COMPLETE THIS BUILDERS ISSUE DRAWING OF AS CONSTRUCTED SEWER AND WATER FEATURES. 'DSL' IN SEWER CONNECTIONS DATA REFERS TO DESIGN SURFACE LEVELS. THIS DRAWING IS NOT FOR SUBMISSION AS COMPLETED AS CONSTRUCTED DATA.

PRELIMINARY



BUILDERS ISSUE



A1	INDEX	DATE	REVISIONS	DRAWN	CHECKED	PASSED	INITIALS	DATE



WOLTER
consulting group

 Planning
  Urban Design
  Landscape
  Environment
  Surveying

Brisbane: Level 2, 1 Breakfast Ck Road, Newstead, QLD 4006 Phone: (07) 3666 5200

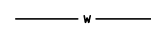

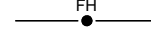
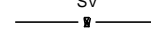
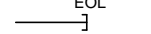
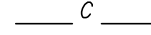





Unitywater

2019013911S0
 Village Green Estate
 Laxton Road, Palmview
 Stage 1

SHEET OF SHEETS	SCALE
REVISION DATE	REVISION
DISCIPLINE CODE C	
DRAWING NO. U-2019-2239	

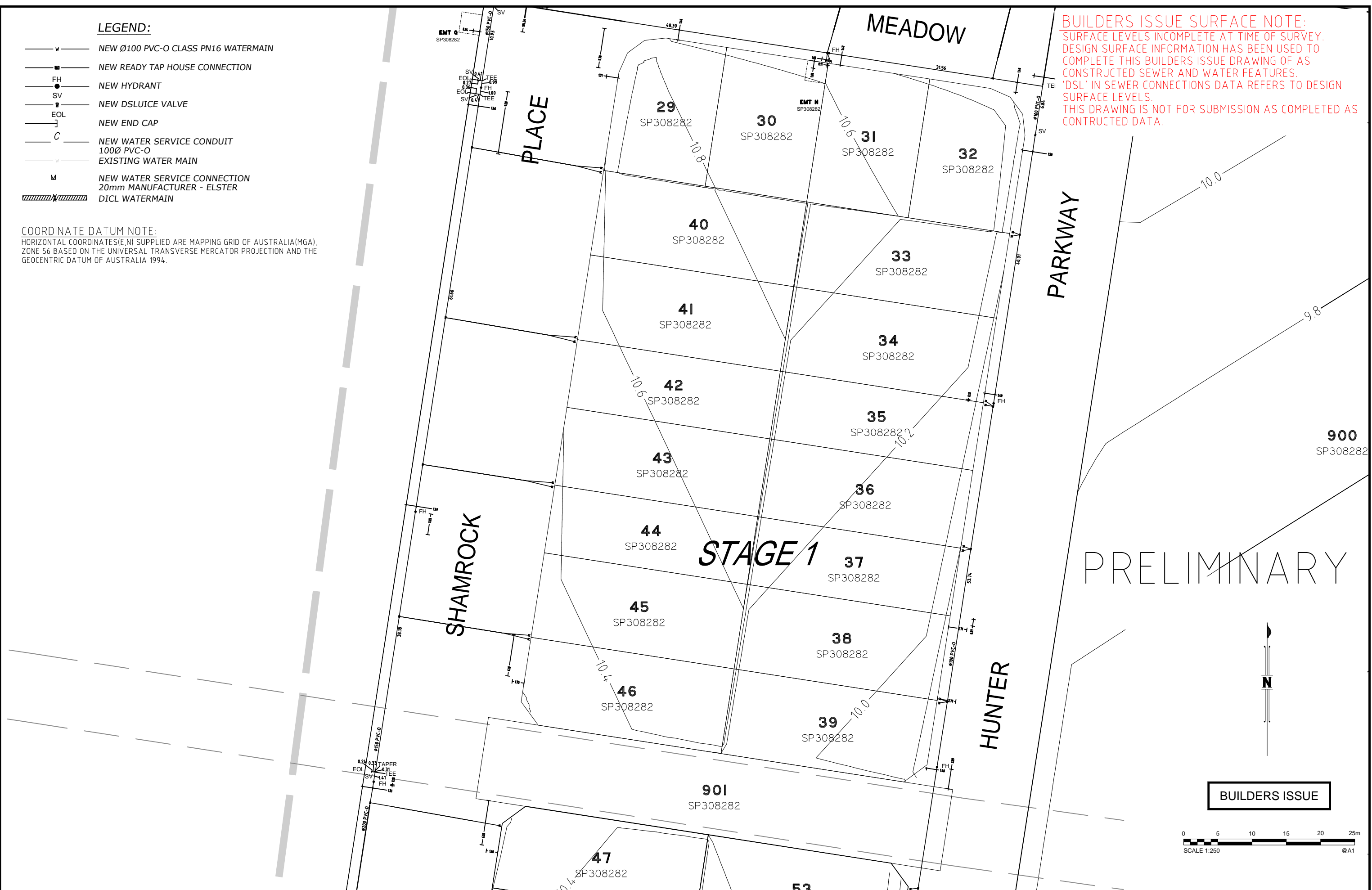
LEGEND:

-  NEW Ø100 PVC-O CLASS PN16 WATERMAIN
-  NEW READY TAP HOUSE CONNECTION
-  NEW HYDRANT
-  NEW DSLUICE VALVE
-  NEW END CAP
-  NEW WATER SERVICE CONDUIT 100Ø PVC-O
-  EXISTING WATER MAIN
-  NEW WATER SERVICE CONNECTION 20mm MANUFACTURER - ELSTER
-  DICL WATERMAIN

COORDINATE DATUM NOTE:

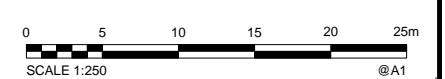
HORIZONTAL COORDINATES(E,N) SUPPLIED ARE MAPPING GRID OF AUSTRALIA(MGA), ZONE 56 BASED ON THE UNIVERSAL TRANSVERSE MERCATOR PROJECTION AND THE GEOCENTRIC DATUM OF AUSTRALIA 1994.

BUILDERS ISSUE SURFACE NOTE:
 SURFACE LEVELS INCOMPLETE AT TIME OF SURVEY. DESIGN SURFACE INFORMATION HAS BEEN USED TO COMPLETE THIS BUILDERS ISSUE DRAWING OF AS CONSTRUCTED SEWER AND WATER FEATURES. 'DSL' IN SEWER CONNECTIONS DATA REFERS TO DESIGN SURFACE LEVELS. THIS DRAWING IS NOT FOR SUBMISSION AS COMPLETED AS CONSTRUCTED DATA.



PRELIMINARY

BUILDERS ISSUE



A1	INDEX	DATE	REVISIONS	DRAWN	CHECKED	PASSED	INITIALS	DATE

WOLTER consulting group

Planning Urban Design Landscape Environment Surveying

Brisbane: Level 2, 1 Breakfast Ck Road, Newstead, QLD 4006 Phone: (07) 3666 5200

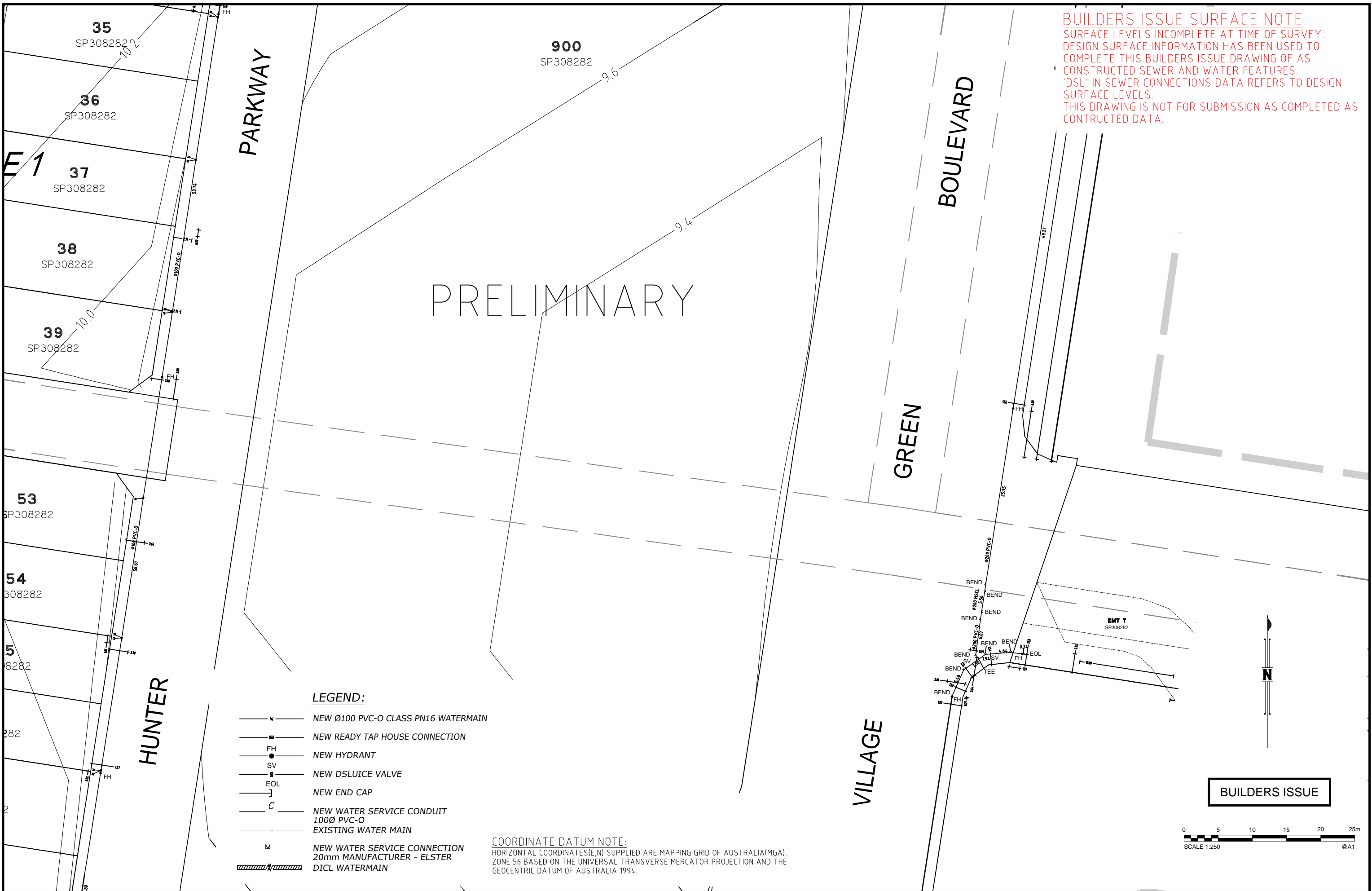


Unitywater

2019013911S0
 Village Green Estate
 Laxton Road, Palmview
 Stage 1

SHEET	OF	SHEETS	SCALE
REVISION DATE			REVISION
DISCIPLINE CODE	C		
DRAWING NO.	U-2019-2239		

BUILDERS ISSUE SURFACE NOTE:
 SURFACE LEVELS INCOMPLETE AT TIME OF SURVEY.
 DESIGN SURFACE INFORMATION HAS BEEN USED TO
 COMPLETE THIS BUILDERS ISSUE DRAWING OF AS
 CONSTRUCTED SEWER AND WATER FEATURES.
 'DSL' IN SEWER CONNECTIONS DATA REFERS TO DESIGN
 SURFACE LEVELS.
 THIS DRAWING IS NOT FOR SUBMISSION AS COMPLETED AS
 CONSTRUCTED DATA.



PRELIMINARY


LEGEND:

- NEW Ø100 PVC-O CLASS PN16 WATERMAIN
- NEW READY TAP HOUSE CONNECTION
- NEW HYDRANT
- NEW DSLUICE VALVE
- NEW END CAP
- NEW WATER SERVICE CONDUIT 100Ø PVC-O
- EXISTING WATER MAIN
- NEW WATER SERVICE CONNECTION 20mm MANUFACTURER - ELSTER
- DICL WATERMAIN

COORDINATE DATUM NOTE:

HORIZONTAL COORDINATES(E,N) SUPPLIED ARE MAPPING GRID OF AUSTRALIA(MGA), ZONE 56 BASED ON THE UNIVERSAL TRANSVERSE MERCATOR PROJECTION AND THE GEOCENTRIC DATUM OF AUSTRALIA 1994.

BUILDERS ISSUE



A1	INDEX	DATE	REVISIONS	DRAWN	CHECKED	PASSED	INITIALS	DATE

DRAWN	
CHECKED	
PASSED	
INITIALS	
DATE	

WOLTER
consulting group

Planning Urban Design Landscape Environment Surveying

Brisbane: Level 2, 1 Breakfast Ck Road, Newstead, QLD 4006 Phone: (07) 3666 5200

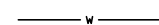

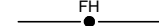
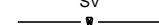
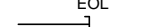
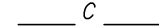


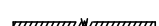


Unitywater

201901391150
 Village Green Estate
 Laxton Road, Palmview
 Stage 1

SHEET	OF	SHEETS	SCALE
REVISION	DATE		REVISION
DISCIPLINE CODE	C		
DRAWING NO.	U-2019-2239		

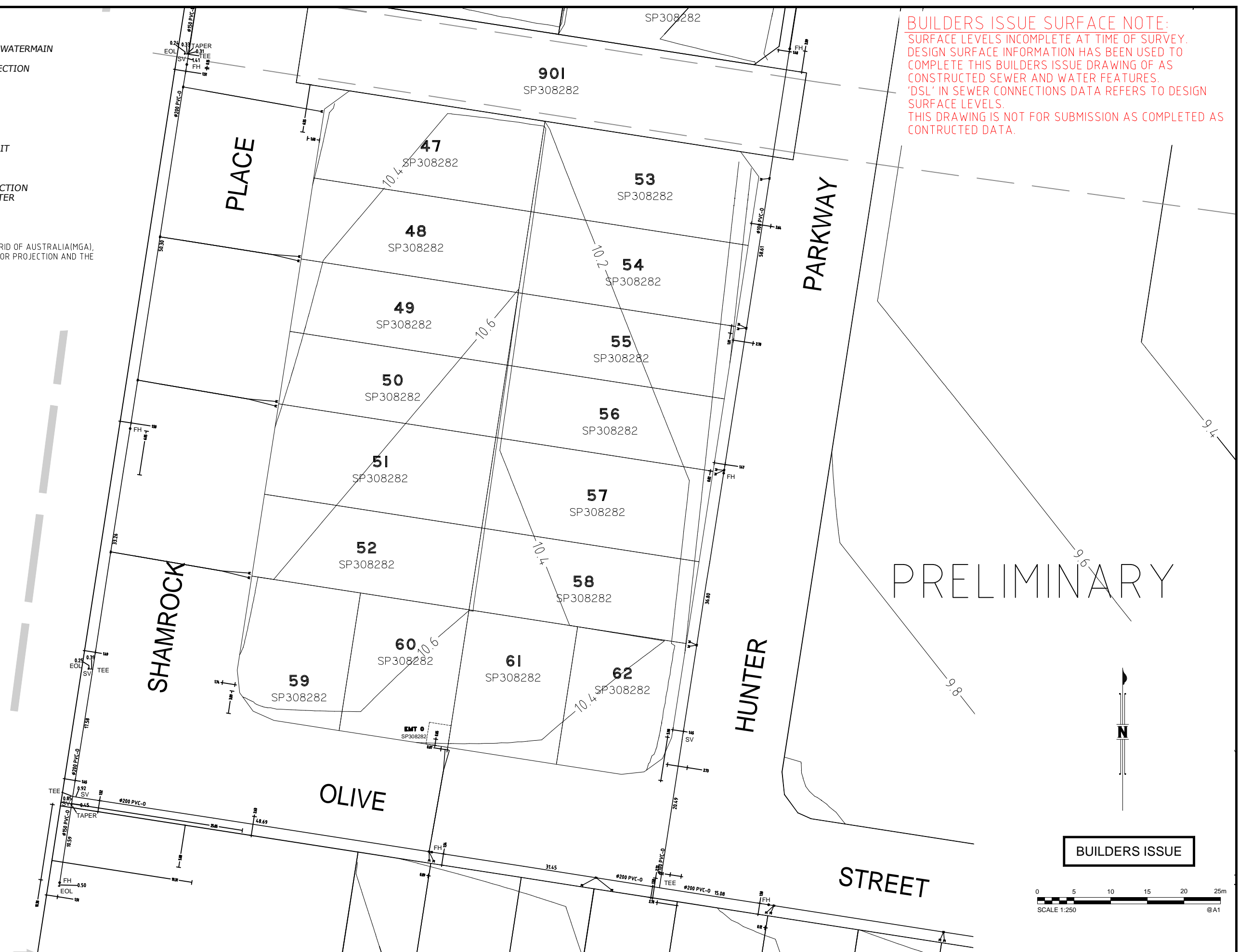
LEGEND:

-  NEW Ø100 PVC-O CLASS PN16 WATERMAIN
-  NEW READY TAP HOUSE CONNECTION
-  NEW HYDRANT
-  NEW DSLUICE VALVE
-  NEW END CAP
-  NEW WATER SERVICE CONDUIT 100Ø PVC-O
-  EXISTING WATER MAIN
-  NEW WATER SERVICE CONNECTION 20mm MANUFACTURER - ELSTER
-  DICL WATERMAIN

COORDINATE DATUM NOTE:

HORIZONTAL COORDINATES(E,N) SUPPLIED ARE MAPPING GRID OF AUSTRALIA(MGA), ZONE 56 BASED ON THE UNIVERSAL TRANSVERSE MERCATOR PROJECTION AND THE GEOCENTRIC DATUM OF AUSTRALIA 1994.

BUILDERS ISSUE SURFACE NOTE:
 SURFACE LEVELS INCOMPLETE AT TIME OF SURVEY.
 DESIGN SURFACE INFORMATION HAS BEEN USED TO COMPLETE THIS BUILDERS ISSUE DRAWING OF AS CONSTRUCTED SEWER AND WATER FEATURES.
 'DSL' IN SEWER CONNECTIONS DATA REFERS TO DESIGN SURFACE LEVELS.
 THIS DRAWING IS NOT FOR SUBMISSION AS COMPLETED AS CONSTRUCTED DATA.



BUILDERS ISSUE



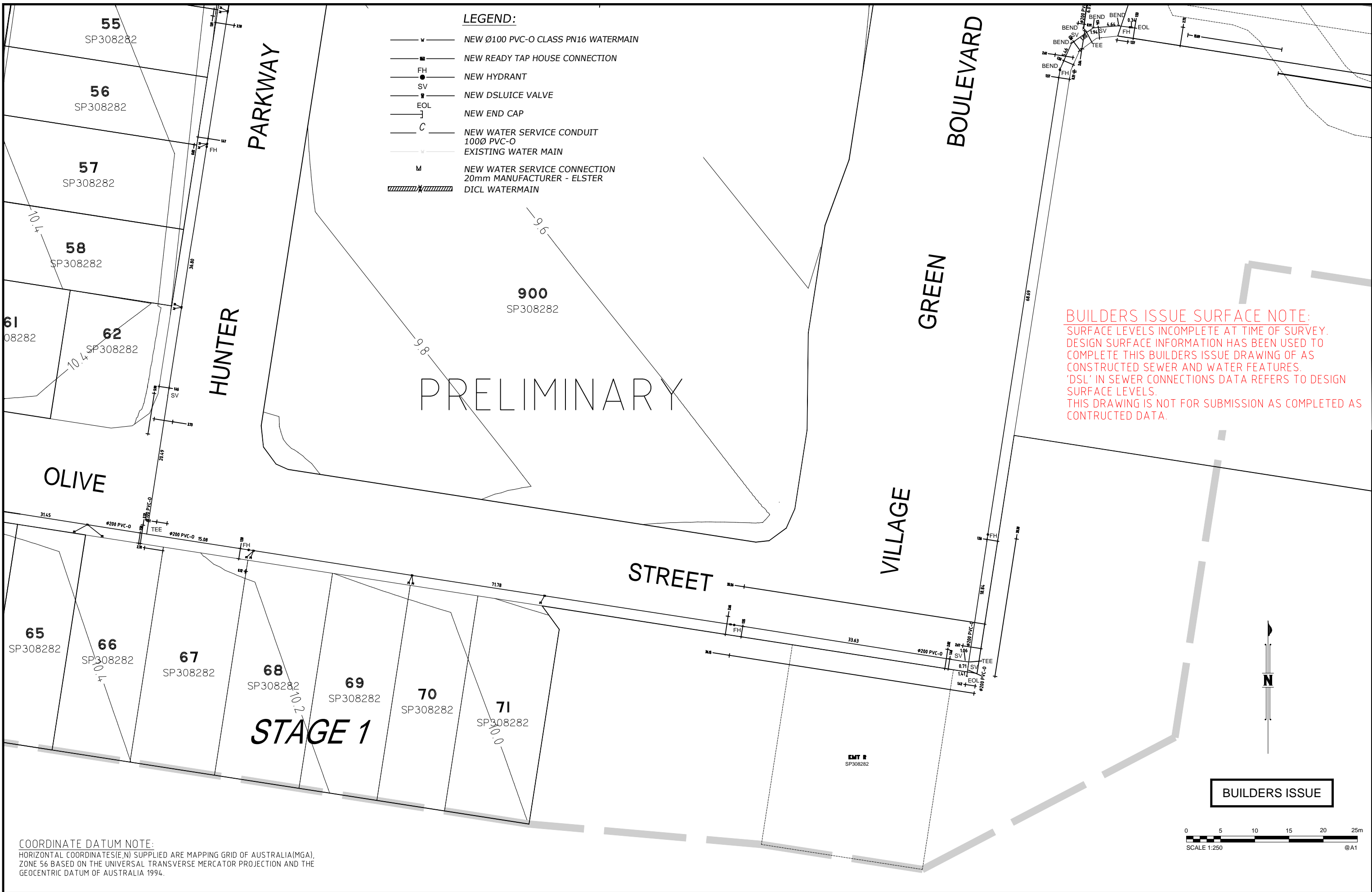
A1	INDEX	DATE	REVISIONS	DRAWN	CHECKED	PASSED	INITIALS	DATE

WOLTER consulting group
 Planning Urban Design Landscape Environment Surveying
 Brisbane: Level 2, 1 Breakfast Ck Road, Newstead, QLD 4006 Phone: (07) 3666 5200



Unitywater
 201901391150
 Village Green Estate
 Laxton Road, Palmview
 Stage 1


SHEET	OF	SHEETS	SCALE
REVISION DATE			REVISION
DISCIPLINE CODE	C		
DRAWING NO.	U-2019-2239		



PRELIMINARY

BUILDERS ISSUE SURFACE NOTE:
 SURFACE LEVELS INCOMPLETE AT TIME OF SURVEY.
 DESIGN SURFACE INFORMATION HAS BEEN USED TO
 COMPLETE THIS BUILDERS ISSUE DRAWING OF AS
 CONSTRUCTED SEWER AND WATER FEATURES.
 'DSL' IN SEWER CONNECTIONS DATA REFERS TO DESIGN
 SURFACE LEVELS.
 THIS DRAWING IS NOT FOR SUBMISSION AS COMPLETED AS
 CONSTRUCTED DATA.

BUILDERS ISSUE



COORDINATE DATUM NOTE:
 HORIZONTAL COORDINATES(E,N) SUPPLIED ARE MAPPING GRID OF AUSTRALIA(MGA),
 ZONE 56 BASED ON THE UNIVERSAL TRANSVERSE MERCATOR PROJECTION AND THE
 GEOCENTRIC DATUM OF AUSTRALIA 1994.

A1	INDEX	DATE	REVISIONS	DRAWN	CHECKED	PASSED	INITIALS	DATE

WOLTER
consulting group

Brisbane: Level 2, 1 Breakfast Ck Road, Newstead, QLD 4006 Phone: (07) 3666 5200



Unitywater

2019013911S0
 Village Green Estate
 Laxton Road, Palmview
 Stage 1

SHEET	OF	SHEETS	SCALE
REVISION DATE			REVISION
DISCIPLINE CODE	C		
DRAWING NO.	U-2019-2239		