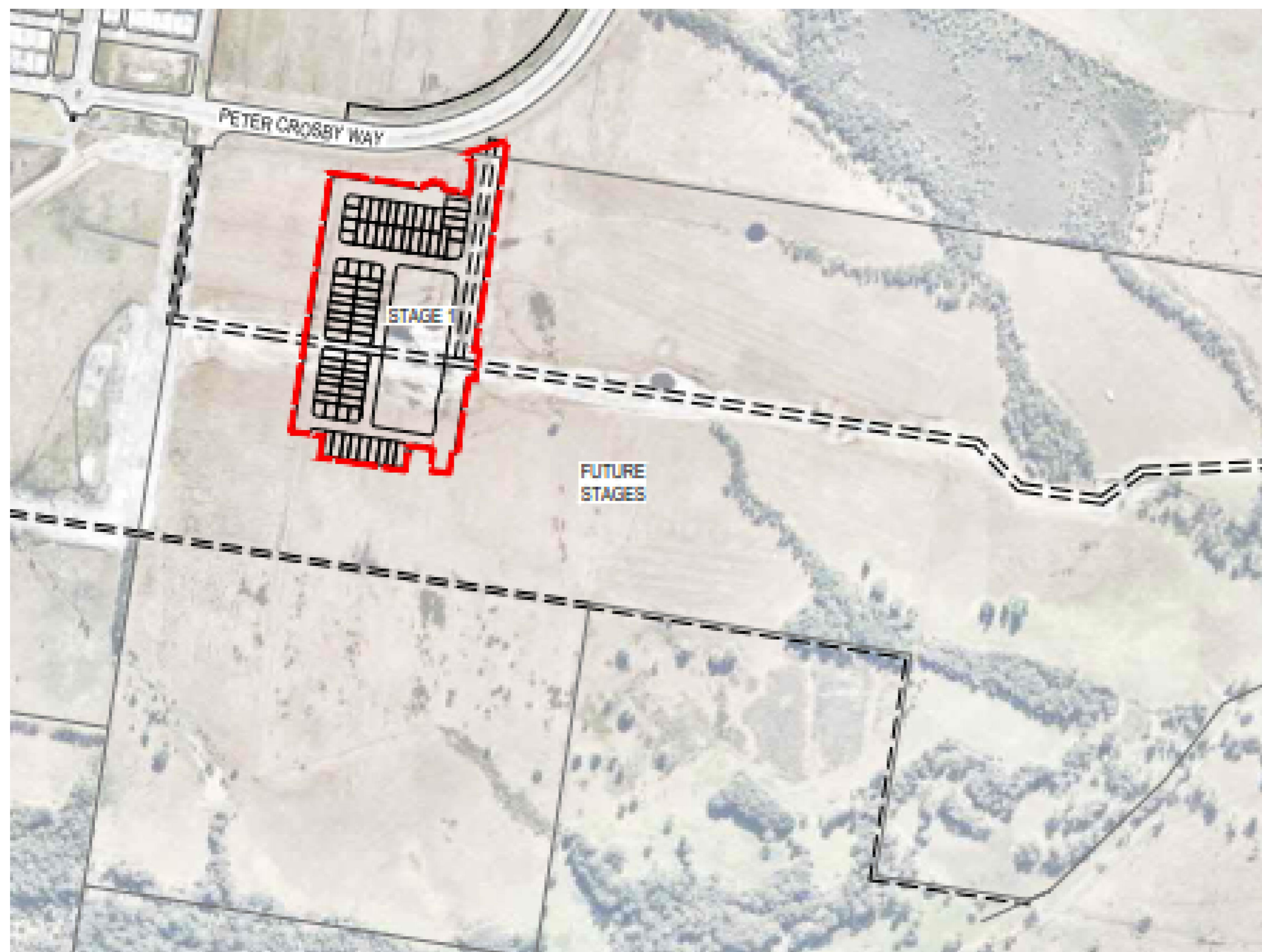


PSM 201158  
 E: 506353.976  
 N: 7042428.644  
 RL: 12.944m

# UNITYWATER PROJECT NUMBER 2019013911SO

## LAXTON ROAD, PALMVIEW

### U-2019-2239 SEWER/WATER MAIN



DRAWING INDEX	
DRAWING NUMBER	DESCRIPTION
U-2019-2239	LOCALITY PLAN AND DRAWING INDEX
U-2019-2239-SE01	SEWER RETICULATION AS CONSTRUCTED PAGE 1
U-2019-2239-SE02	SEWER RETICULATION AS CONSTRUCTED PAGE 2
U-2019-2239-SE03	SEWER RETICULATION AS CONSTRUCTED PAGE 3
U-2019-2239-SE04	SEWER RETICULATION AS CONSTRUCTED PAGE 4
U-2019-2239-SE05	SEWER RETICULATION AS CONSTRUCTED PAGE 5
U-2019-2239-SE06	SEWER RETICULATION AS CONSTRUCTED PAGE 6
U-2019-2239-SE07	SEWER RETICULATION AS CONSTRUCTED PAGE 7
U-2019-2239-WA01	WATER RETICULATION AS CONSTRUCTED PAGE 1
U-2019-2239-WA02	WATER RETICULATION AS CONSTRUCTED PAGE 2
U-2019-2239-WA03	WATER RETICULATION AS CONSTRUCTED PAGE 3
U-2019-2239-WA04	WATER RETICULATION AS CONSTRUCTED PAGE 4
U-2019-2239-WA05	WATER RETICULATION AS CONSTRUCTED PAGE 5
U-2019-2239-WA06	WATER RETICULATION AS CONSTRUCTED PAGE 6
U-2019-2239-WA07	WATER RETICULATION AS CONSTRUCTED PAGE 7

**COORDINATE DATUM NOTE:**  
 HORIZONTAL COORDINATES(E,N) SUPPLIED ARE MAPPING GRID OF AUSTRALIA(MGA), ZONE 56 BASED ON THE UNIVERSAL TRANSVERSE MERCATOR PROJECTION AND THE GEOCENTRIC DATUM OF AUSTRALIA 1994.

**ENGINEER'S CERTIFICATION**

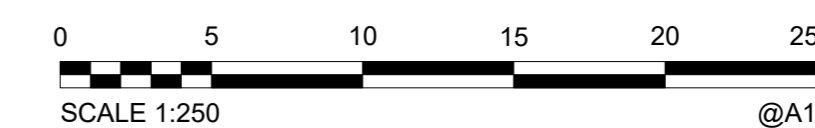
I, \_\_\_\_\_, hereby certify that:  
 1. The information contained in this drawing / document is in compliance with approved drawings and design.  
 2. The new water and sewerage works defined by this drawing have been designed and constructed in accordance with the SEQ Code.  
 3. This represents an accurate record of as-constructed works.  
 4. I accept responsibility for the information contained in this drawing / document.

\_\_\_\_\_  
 RPEQ (signature) RPEQ No. \_\_\_\_\_ Date: \_\_\_\_\_

**REGISTERED SURVEYOR'S CERTIFICATION**

I, Andrew Robert Thurston, hereby certify that the vertical and horizontal locations and dimensions shown on this plan are a true and correct record and were located by survey.

*ALTB*  
 Registered Surveyor (sig) Reg Surveyor No. 03047 Date: 27 / 08 / 2020



**AS CONSTRUCTED**

<b>A1</b>	C	27/08/2020	AS CONSTRUCTED - LOT 7 WATER SERVICE AMENDED	J.Braga	A.Dahn-Harvey	A.Thurston	DRAWN	JWB	27/08/2020
	B	17/08/2020	AS CONSTRUCTED - ADDED PARK WATER METERS AND SEWER LINE 2	J.Braga	A.Dahn-Harvey	A.Thurston	CHECKED	AMDH	27/08/2020
	A	17/07/2020	AS CONSTRUCTED	J.Braga	A.Dahn-Harvey	A.Thurston	PASSED	ART	27/08/2020
	INDEX	DATE	REVISIONS	DRAWN	CHECKED	PASSED	INITIALS	DATE	



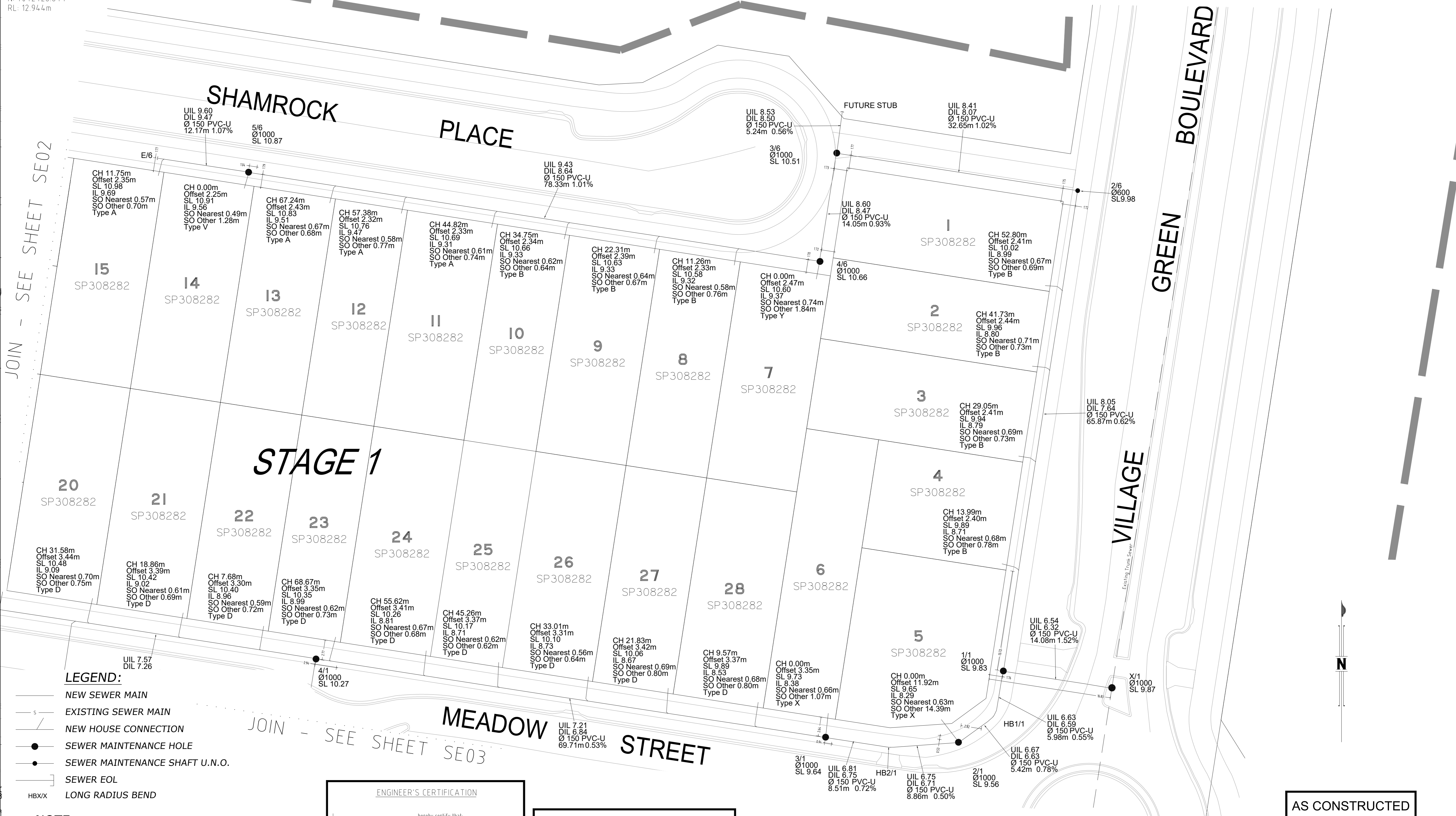
**Unitywater**

2019013911SO  
 Village Green Estate  
 Laxton Road, Palmview  
 Stage 1

SHEET 01 OF 15 SHEETS	SCALE 250
REVISION DATE 17/08/2020	REVISION C
DISCIPLINE CODE C	
DRAWING NO. U-2019-2239	

PSM 201158  
 E: 506353.976  
 N: 7042428.644  
 RL: 12.944m

JOIN - SEE SHEET SE07



JOIN - SEE SHEET SE02

GREEN BOULEVARD

VILLAGE

STAGE 1

JOIN - SEE SHEET SE03

**LEGEND:**

- NEW SEWER MAIN
- EXISTING SEWER MAIN
- NEW HOUSE CONNECTION
- SEWER MAINTENANCE HOLE
- SEWER MAINTENANCE SHAFT U.N.O.
- SEWER EOL
- LONG RADIUS BEND

**NOTE:**

- ALL SEWER MAINS DN160 PE100 CLASS SDR21 U.N.O.
- ALL MAINTENANCE HOLES (MH) 1200Ø CONCRETE INSITU U.N.O.
- ALL MAINTENANCE SHAFTS (MS) 600Ø SMARTSTREAM POOPIT, 300 UPVC RISER AND CAP

**ENGINEER'S CERTIFICATION**  
 I, \_\_\_\_\_, hereby certify that:  
 1. The information contained in this drawing / document is in compliance with approved drawings and design.  
 2. The new water and sewerage works defined by this drawing have been designed and constructed in accordance with the SEQ Code.  
 3. This represents an accurate record of as-constructed works.  
 4. I accept responsibility for the information contained in this drawing / document.  
 RPED (signature) RPED No. \_\_\_\_\_ Date: \_\_\_\_\_

**REGISTERED SURVEYOR'S CERTIFICATION**  
 I, Andrew Robert Thurston, hereby certify that the vertical and horizontal locations and dimensions shown on this plan are a true and correct record and were located by survey.  
 A.R.T. Registered Surveyor (sig) Reg. Surveyor No. 03047 Date: 27 / 08 / 2020

**AS CONSTRUCTED**

**LIMIT OF WORKS FROM NORTH**  
 COORDINATE DATUM NOTE:  
 HORIZONTAL COORDINATES (E,N) SUPPLIED ARE MAPPING GRID OF AUSTRALIA (MGA), ZONE 56 BASED ON THE UNIVERSAL TRANSVERSE MERCATOR PROJECTION AND THE GEOCENTRIC DATUM OF AUSTRALIA 1994.



A1	C	27/08/2020	AS CONSTRUCTED - LOT 7 WATER SERVICE AMENDED	J.Braga	A.Dahn-Harvey	A.Thurston	DRAWN	JWB	27/08/2020
	B	17/08/2020	AS CONSTRUCTED - ADDED PARK WATER METERS AND SEWER LINE 2	J.Braga	A.Dahn-Harvey	A.Thurston	CHECKED	AMDH	27/08/2020
	A	17/07/2020	AS CONSTRUCTED	J.Braga	A.Dahn-Harvey	A.Thurston	PASSED	ART	27/08/2020
	INDEX	DATE	REVISIONS	DRAWN	CHECKED	PASSED	INITIALS	DATE	

**WOLTER consulting group**  
 Planning Urban Design Landscape Environment Surveying  
 Brisbane: Level 2, 1 Breakfast Ck Road, Newstead, QLD 4006 Phone: (07) 3666 5200



**Unitywater**  
 201901391150  
 Village Green Estate  
 Laxton Road, Palmview  
 Stage 1

SHEET 02 OF 15 SHEETS	SCALE 250
REVISION DATE 17/08/2020	REVISION C
DISCIPLINE CODE C	
DRAWING NO. U-2019-2239-SE01	

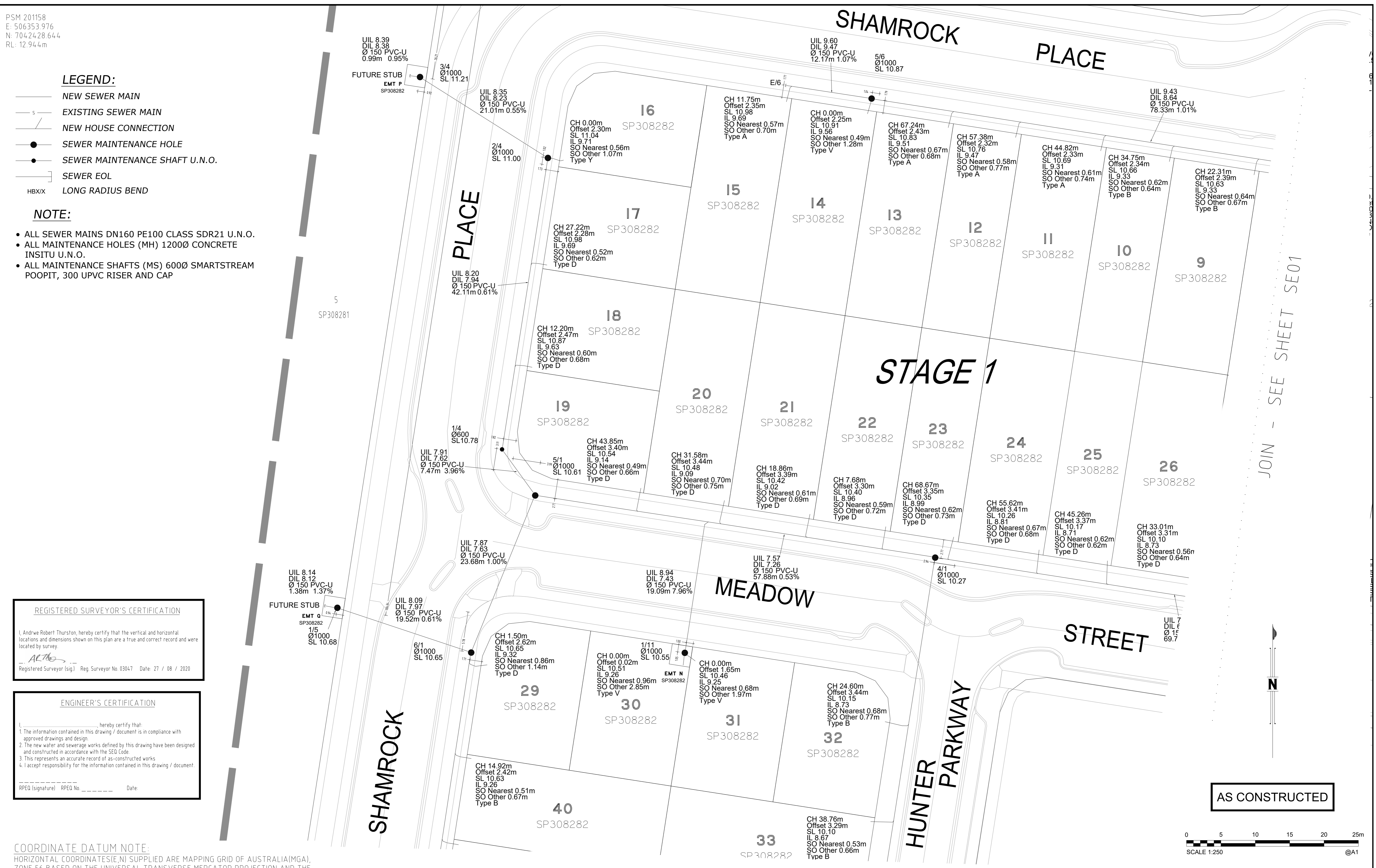
PSM 201158  
 E: 506353.976  
 N: 7042428.644  
 RL: 12.944m

**LEGEND:**

- NEW SEWER MAIN
- EXISTING SEWER MAIN
- NEW HOUSE CONNECTION
- SEWER MAINTENANCE HOLE
- SEWER MAINTENANCE SHAFT U.N.O.
- SEWER EOL
- LONG RADIUS BEND

**NOTE:**

- ALL SEWER MAINS DN160 PE100 CLASS SDR21 U.N.O.
- ALL MAINTENANCE HOLES (MH) 1200Ø CONCRETE INSITU U.N.O.
- ALL MAINTENANCE SHAFTS (MS) 600Ø SMARTSTREAM POOPIT, 300 UPVC RISER AND CAP



JOIN - SEE SHEET SE01

JOIN - SEE SHEET SE03

**REGISTERED SURVEYOR'S CERTIFICATION**

I, Andrew Robert Thurston, hereby certify that the vertical and horizontal locations and dimensions shown on this plan are a true and correct record and were located by survey.

*Andrew Robert Thurston*  
 Registered Surveyor (sig) Reg. Surveyor No. 030471 Date: 27 / 08 / 2020

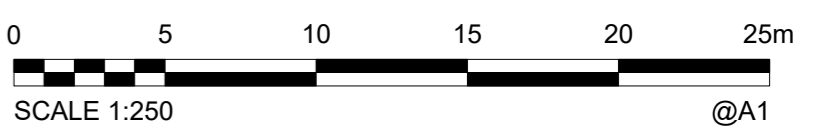
**ENGINEER'S CERTIFICATION**

I, \_\_\_\_\_ hereby certify that:

- The information contained in this drawing / document is in compliance with approved drawings and design.
- The new water and sewerage works defined by this drawing have been designed and constructed in accordance with the SEQ Code.
- This represents an accurate record of as-constructed works.
- I accept responsibility for the information contained in this drawing / document.

RPEQ (signature) RPEQ No. \_\_\_\_\_ Date: \_\_\_\_\_

**COORDINATE DATUM NOTE:**  
 HORIZONTAL COORDINATES (E, N) SUPPLIED ARE MAPPING GRID OF AUSTRALIA (MGA), ZONE 56 BASED ON THE UNIVERSAL TRANSVERSE MERCATOR PROJECTION AND THE GEOCENTRIC DATUM OF AUSTRALIA 1994.



<b>A1</b>	C	27/08/2020	AS CONSTRUCTED - LOT 7 WATER SERVICE AMENDED	J. Braga	A. Dahn-Harvey	A. Thurston	DRAWN	JWB	27/08/2020
	B	17/08/2020	AS CONSTRUCTED - ADDED PARK WATER METERS AND SEWER LINE 2	J. Braga	A. Dahn-Harvey	A. Thurston	CHECKED	AMDH	27/08/2020
	A	17/07/2020	AS CONSTRUCTED	J. Braga	A. Dahn-Harvey	A. Thurston	PASSED	ART	27/08/2020
	INDEX	DATE	REVISIONS	DRAWN	CHECKED	PASSED	INITIALS	DATE	

**WOLTER consulting group**

Planning Urban Design Landscape Environment Surveying

Brisbane: Level 2, 1 Breakfast Ck Road, Newstead, QLD 4006 Phone: (07) 3666 5200



**Unitywater**

201901391150  
 Village Green Estate  
 Laxton Road, Palmview  
 Stage 1

SHEET 03 OF 15 SHEETS	SCALE 250
REVISION DATE 17/08/2020	REVISION C
DISCIPLINE CODE C	
DRAWING NO. U-2019-2239-SE02	

PSM 201158  
 E: 506353.976  
 N: 7042428.644  
 RL: 12.944m

JOIN - SEE SHEET SE02

JOIN - SEE SHEET SE01

**LEGEND:**

- NEW SEWER MAIN
- EXISTING SEWER MAIN
- NEW HOUSE CONNECTION
- SEWER MAINTENANCE HOLE
- SEWER MAINTENANCE SHAFT U.N.O.
- SEWER EOL
- LONG RADIUS BEND

**NOTE:**

- ALL SEWER MAINS DN160 PE100 CLASS SDR21 U.N.O.
- ALL MAINTENANCE HOLES (MH) 1200Ø CONCRETE INSITU U.N.O.
- ALL MAINTENANCE SHAFTS (MS) 600Ø SMARTSTREAM POOPIT, 300 UPVC RISER AND CAP

**ENGINEER'S CERTIFICATION**

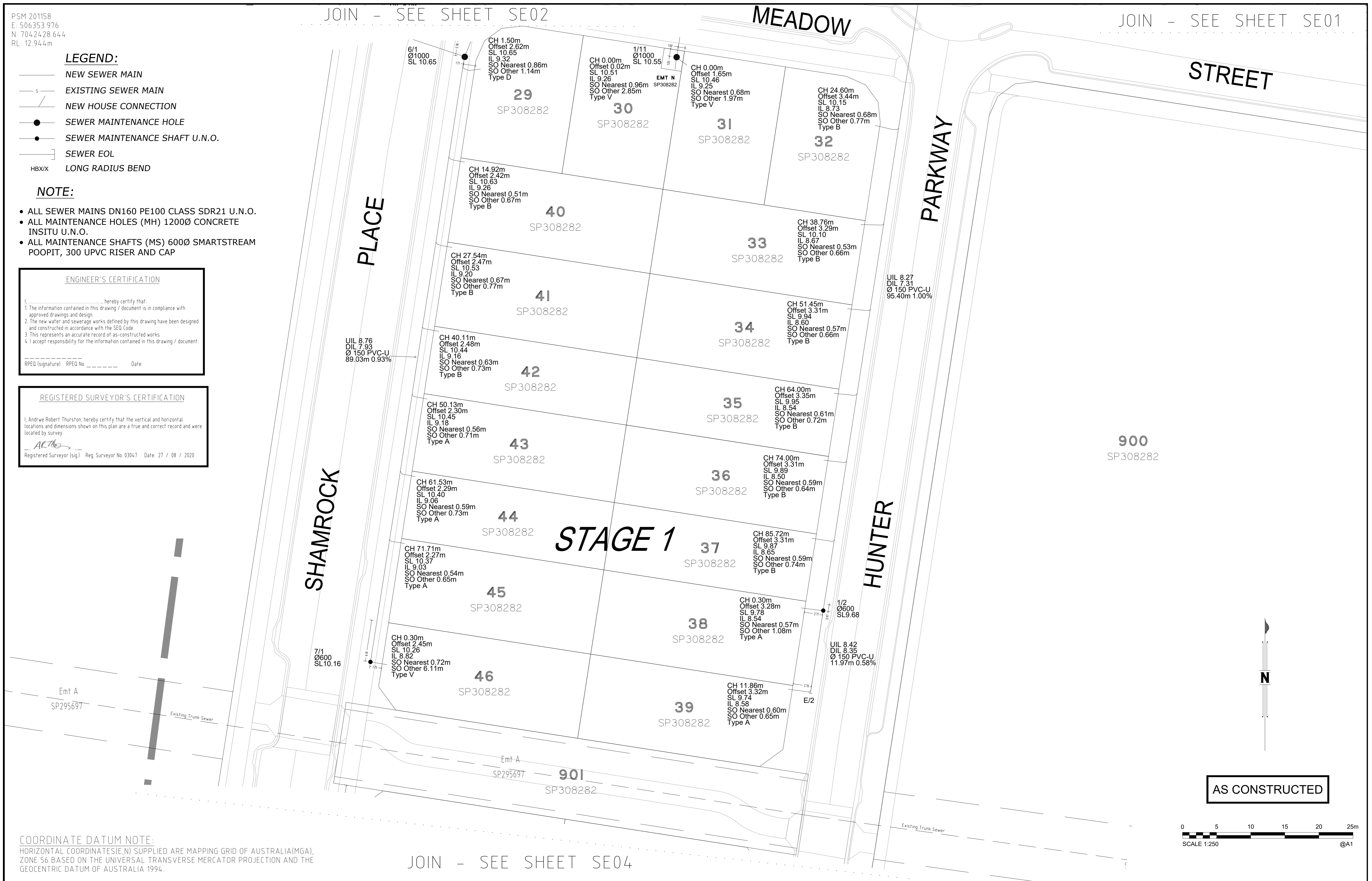
I, \_\_\_\_\_, hereby certify that:  
 1. The information contained in this drawing / document is in compliance with approved drawings and design.  
 2. The new water and sewerage works defined by this drawing have been designed and constructed in accordance with the SEQ Code.  
 3. This represents an accurate record of as-constructed works.  
 4. I accept responsibility for the information contained in this drawing / document.

RPED (signature) RPED No. \_\_\_\_\_ Date: \_\_\_\_\_

**REGISTERED SURVEYOR'S CERTIFICATION**

I, Andrew Robert Thurston, hereby certify that the vertical and horizontal locations and dimensions shown on this plan are a true and correct record and were located by survey.

*AT*  
 Registered Surveyor (sig) Reg. Surveyor No. 030471 Date: 27 / 08 / 2020



**COORDINATE DATUM NOTE:**

HORIZONTAL COORDINATES (E, N) SUPPLIED ARE MAPPING GRID OF AUSTRALIA (MGA), ZONE 56 BASED ON THE UNIVERSAL TRANSVERSE MERCATOR PROJECTION AND THE GEOCENTRIC DATUM OF AUSTRALIA 1994.

JOIN - SEE SHEET SE04

<b>A1</b>	C	27/08/2020	AS CONSTRUCTED - LOT 7 WATER SERVICE AMENDED	J. Braga	A. Dahn-Harvey	A. Thurston	DRAWN	JWB	27/08/2020
	B	17/08/2020	AS CONSTRUCTED - ADDED PARK WATER METERS AND SEWER LINE 2	J. Braga	A. Dahn-Harvey	A. Thurston	CHECKED	AMDH	27/08/2020
	A	17/07/2020	AS CONSTRUCTED	J. Braga	A. Dahn-Harvey	A. Thurston	PASSED	ART	27/08/2020
	INDEX	DATE	REVISIONS	DRAWN	CHECKED	PASSED	INITIALS	DATE	

**WOLTER consulting group**  
 Planning Urban Design Landscape Environment Surveying  
 Brisbane: Level 2, 1 Breakfast Ck Road, Newstead, QLD 4006 Phone: (07) 3666 5200

**Unitywater**

Unitywater  
 201901391150  
 Village Green Estate  
 Laxton Road, Palmview  
 Stage 1

SHEET 04 OF 15 SHEETS	SCALE 250
REVISION DATE 17/08/2020	REVISION C
DISCIPLINE CODE C	
DRAWING NO. U-2019-2239-SE03	

PSM 201158  
 E: 506353.976  
 N: 7042428.644  
 RL: 12.944m

JOIN - SEE SHEET SE03

**LEGEND:**

- NEW SEWER MAIN
- s — EXISTING SEWER MAIN
- / — NEW HOUSE CONNECTION
- SEWER MAINTENANCE HOLE
- SEWER MAINTENANCE SHAFT U.N.O.
- SEWER EOL
- HBX/X LONG RADIUS BEND

**NOTE:**

- ALL SEWER MAINS DN160 PE100 CLASS SDR21 U.N.O.
- ALL MAINTENANCE HOLES (MH) 1200Ø CONCRETE INSITU U.N.O.
- ALL MAINTENANCE SHAFTS (MS) 600Ø SMARTSTREAM POOPIT, 300 UPVC RISER AND CAP

**ENGINEER'S CERTIFICATION**

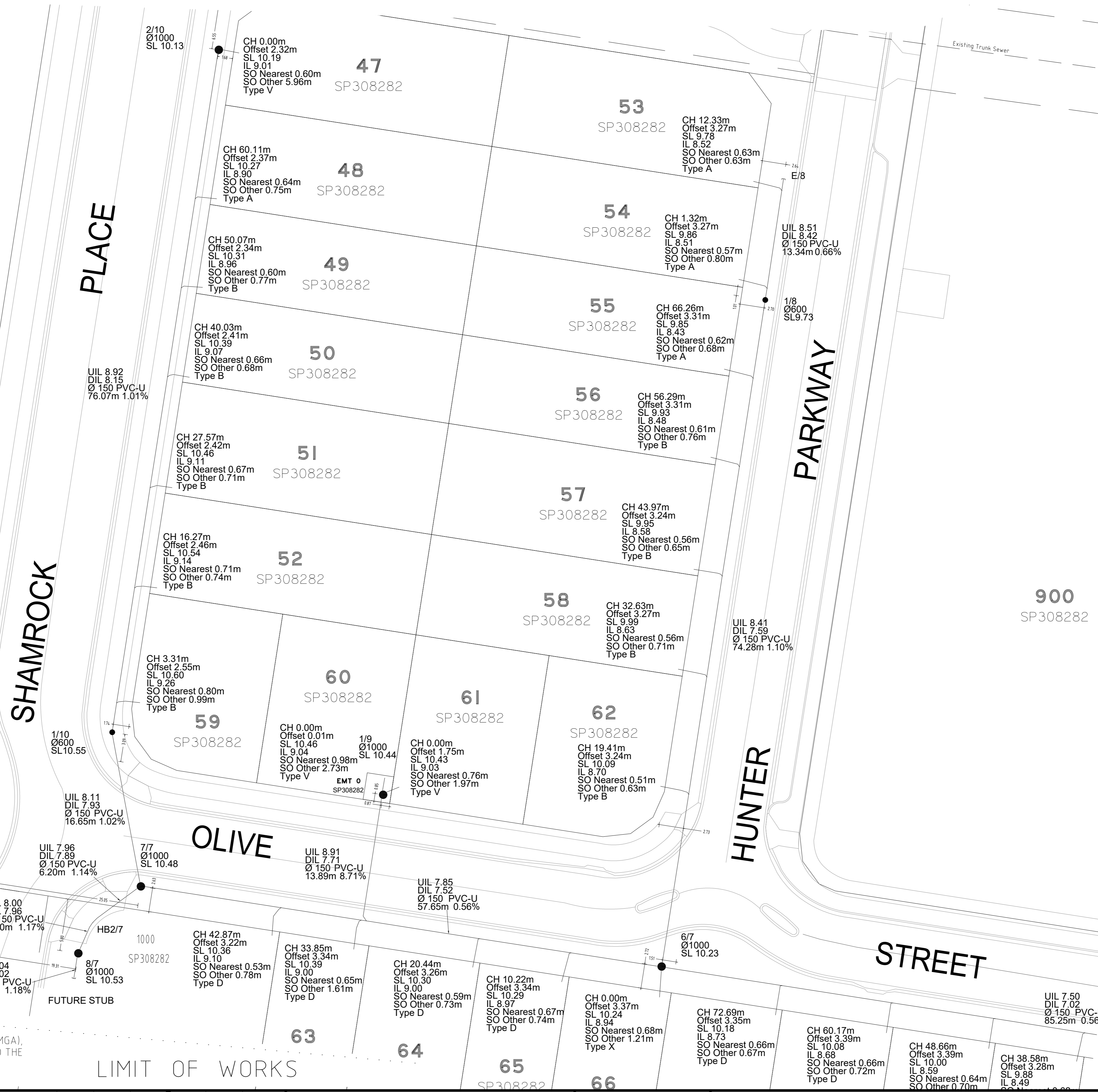
I, \_\_\_\_\_, hereby certify that:  
 1. The information contained in this drawing / document is in compliance with approved drawings and design.  
 2. The new water and sewerage works defined by this drawing have been designed and constructed in accordance with the SEQ Code.  
 3. This represents an accurate record of as-constructed works.  
 4. I accept responsibility for the information contained in this drawing / document.

RPEQ (Signature) RPEQ No. \_\_\_\_\_ Date: \_\_\_\_\_

**REGISTERED SURVEYOR'S CERTIFICATION**

I, Andrew Robert Thurston, hereby certify that the vertical and horizontal locations and dimensions shown on this plan are a true and correct record and were located by survey.

Registered Surveyor (Sig.) Reg. Surveyor No. 03047 Date: 27 / 08 / 2020



JOIN - SEE SHEET SE05

AS CONSTRUCTED

**COORDINATE DATUM NOTE:**

HORIZONTAL COORDINATES (E, N) SUPPLIED ARE MAPPING GRID OF AUSTRALIA (MGA), ZONE 56 BASED ON THE UNIVERSAL TRANSVERSE MERCATOR PROJECTION AND THE GEOCENTRIC DATUM OF AUSTRALIA 1994.

A1

INDEX	DATE	REVISIONS	DRAWN	CHECKED	PASSED
C	27/08/2020	AS CONSTRUCTED - LOT 7 WATER SERVICE AMENDED	J.Braga	A.Dahn-Harvey	A.Thurston
B	17/08/2020	AS CONSTRUCTED - ADDED PARK WATER METERS AND SEWER LINE 2	J.Braga	A.Dahn-Harvey	A.Thurston
A	17/07/2020	AS CONSTRUCTED	J.Braga	A.Dahn-Harvey	A.Thurston

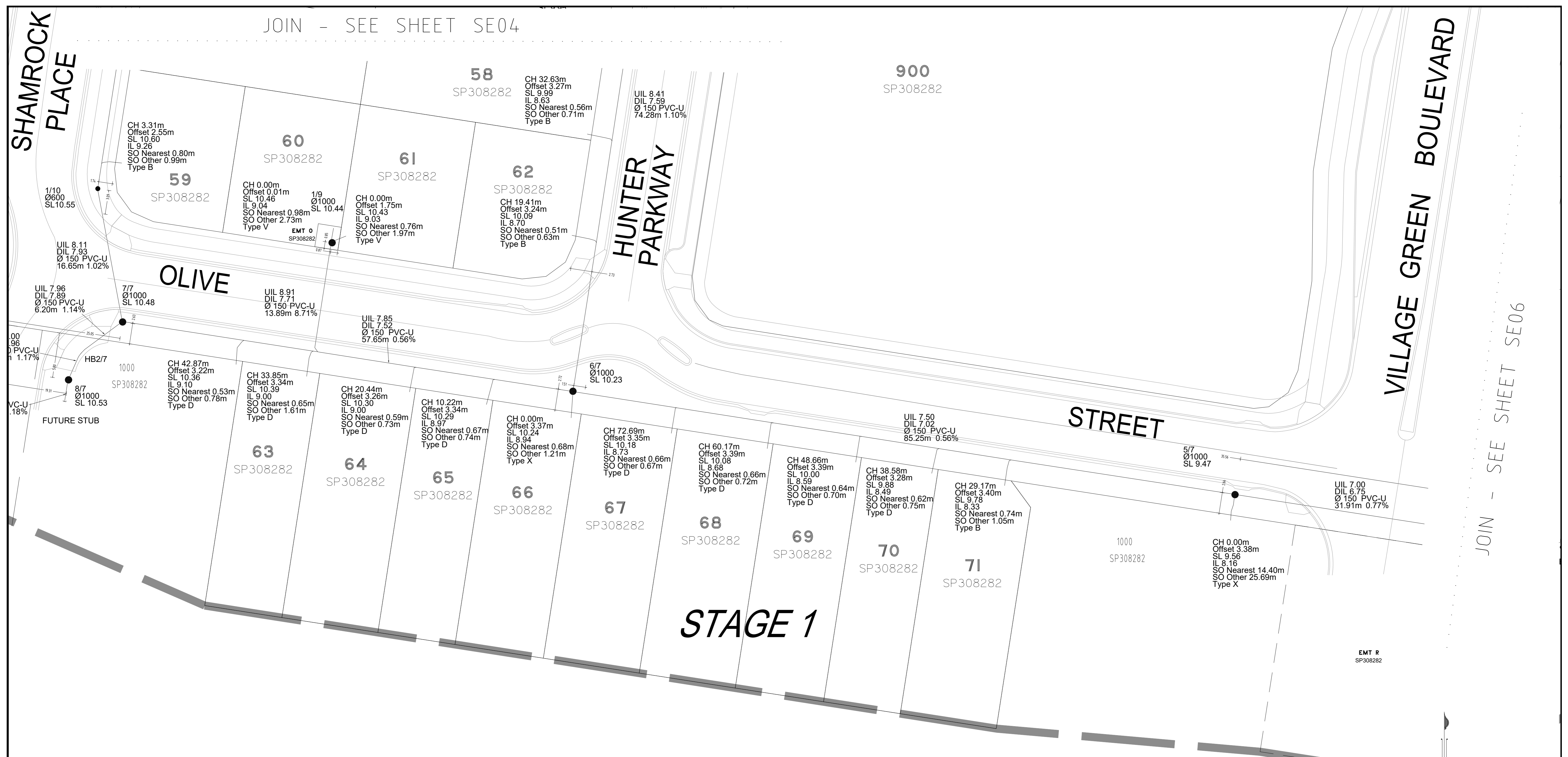
DRAWN	CHECKED	PASSED	INITIALS	DATE
JWB	AMDH	ART		27/08/2020

**WOLTER consulting group**  
 Planning Urban Design Landscape Environment Surveying  
 Brisbane: Level 2, 1 Breakfast Ck Road, Newstead, QLD 4006 Phone: (07) 3666 5200

**Unitywater**  
 201901391150  
 Village Green Estate  
 Laxton Road, Palmview  
 Stage 1

SHEET 05 OF 15 SHEETS	SCALE 250
REVISION DATE 17/08/2020	REVISION C
DISCIPLINE CODE C	
DRAWING NO. U-2019-2239-SE04	

JOIN - SEE SHEET SE04



JOIN - SEE SHEET SE06

**STAGE 1**

LIMIT OF WORKS

**ENGINEER'S CERTIFICATION**  
 I, \_\_\_\_\_ hereby certify that:  
 1. The information contained in this drawing / document is in compliance with approved drawings and design.  
 2. The new water and sewerage works defined by this drawing have been designed and constructed in accordance with the SEQ Code.  
 3. This represents an accurate record of as-constructed works  
 4. I accept responsibility for the information contained in this drawing / document.  
 RPEQ (signature) RPEQ No. \_\_\_\_\_ Date: \_\_\_\_\_

**REGISTERED SURVEYOR'S CERTIFICATION**  
 I, Andrew Robert Thurston, hereby certify that the vertical and horizontal locations and dimensions shown on this plan are a true and correct record and were located by survey.  
 A.R.T. Registered Surveyor (sig) Reg. Surveyor No. 03047 Date: 27 / 08 / 2020

**LEGEND:**

- NEW SEWER MAIN
- s- EXISTING SEWER MAIN
- NEW HOUSE CONNECTION
- SEWER MAINTENANCE HOLE
- SEWER MAINTENANCE SHAFT U.N.O.
- SEWER EOL
- HBXX LONG RADIUS BEND

**NOTE:**

- ALL SEWER MAINS DN160 PE100 CLASS SDR21 U.N.O.
- ALL MAINTENANCE HOLES (MH) 1200Ø CONCRETE INSITU U.N.O.
- ALL MAINTENANCE SHAFTS (MS) 600Ø SMARTSTREAM POOPIT, 300 UPVC RISER AND CAP

**COORDINATE DATUM NOTE:**  
 HORIZONTAL COORDINATES(E,N) SUPPLIED ARE MAPPING GRID OF AUSTRALIA(MGA), ZONE 56 BASED ON THE UNIVERSAL TRANSVERSE MERCATOR PROJECTION AND THE GEOCENTRIC DATUM OF AUSTRALIA 1994.

PSM 201158  
 E: 506353.976  
 N: 7042428.644  
 RL: 12.944m



**AS CONSTRUCTED**

<b>A1</b>	C	27/08/2020	AS CONSTRUCTED - LOT 7 WATER SERVICE AMENDED	J.Braga	A.Dahn-Harvey	A.Thurston	DRAWN	JWB	27/08/2020
	B	17/08/2020	AS CONSTRUCTED - ADDED PARK WATER METERS AND SEWER LINE 2	J.Braga	A.Dahn-Harvey	A.Thurston	CHECKED	AMDH	27/08/2020
	A	17/07/2020	AS CONSTRUCTED	J.Braga	A.Dahn-Harvey	A.Thurston	PASSED	ART	27/08/2020
	INDEX	DATE	REVISIONS	DRAWN	CHECKED	PASSED	INITIALS	DATE	

**WOLTER consulting group**  
 Planning Urban Design Landscape Environment Surveying  
 Brisbane: Level 2, 1 Breakfast Ck Road, Newstead, QLD 4006 Phone: (07) 3666 5200



**Unitywater**  
 201901391150  
 Village Green Estate  
 Laxton Road, Palmview  
 Stage 1

SHEET 06 OF 15 SHEETS	SCALE 250
REVISION DATE 17/08/2020	REVISION C
DISCIPLINE CODE C	
DRAWING NO. U-2019-2239-SE05	

PSM 201158  
 E: 506353.976  
 N: 7042428.644  
 RL: 12.944m

LIMIT OF WORKS FROM SOUTH

LIMIT OF WORKS

JOIN - SEE SHEET SE05

A1

VILLAGE GREEN BOULEVARD

UIL 6.17  
 DIL 6.13  
 Ø 150 PVC-U  
 6.89m 0.59%

3/7  
 Ø1000  
 SL 9.35

UIL 6.13  
 DIL 6.05  
 Ø 150 PVC-U  
 12.93m 0.65%

2/7  
 Ø1000  
 SL 9.07

EMT T  
 SP308282

EMT S  
 SP308282

UIL 6.03  
 DIL 5.52  
 Ø 150 PVC-U  
 90.52m 0.56%

12/T  
 Ø1000  
 SL 9.48

UIL 5.49  
 DIL 5.36  
 Ø 150 PVC-U  
 11.31m 1.08%

1/7  
 Ø1000  
 SL 8.61

FUTURE STUB

UIL 5.57  
 DIL 5.54  
 Ø 150 PVC-U  
 0.82m 2.40%

UIL 6.70  
 DIL 6.21  
 Ø 150 PVC-U  
 88.77m 0.56%

UIL 7.00  
 DIL 6.75  
 Ø 150 PVC-U  
 31.91m 0.77%

4/7  
 Ø1000  
 SL 9.66

UIL 6.75  
 DIL 6.73  
 Ø 150 PVC-U  
 0.80m 2.50%

FUTURE STUB

CH 0.00m  
 Offset 3.38m  
 SL 9.56  
 IL 8.16  
 SO Nearest 14.40m  
 SO Other 25.69m  
 Type X

5  
 SP308281

1000  
 SP308282

**REGISTERED SURVEYOR'S CERTIFICATION**  
 I, Andrew Robert Thurston, hereby certify that the vertical and horizontal locations and dimensions shown on this plan are a true and correct record and were located by survey.  
 Registered Surveyor (s/g) Reg. Surveyor No. 03047 Date: 27 / 08 / 2020

**ENGINEER'S CERTIFICATION**  
 I, \_\_\_\_\_ hereby certify that:  
 1. The information contained in this drawing / document is in compliance with approved drawings and design.  
 2. The new water and sewerage works defined by this drawing have been designed and constructed in accordance with the SEQ Code.  
 3. This represents an accurate record of as-constructed works.  
 4. I accept responsibility for the information contained in this drawing / document.  
 RPEQ (signature) RPEQ No. \_\_\_\_\_ Date: \_\_\_\_\_

**COORDINATE DATUM NOTE:**  
 HORIZONTAL COORDINATES(E,N) SUPPLIED ARE MAPPING GRID OF AUSTRALIA(MGA), ZONE 56 BASED ON THE UNIVERSAL TRANSVERSE MERCATOR PROJECTION AND THE GEOCENTRIC DATUM OF AUSTRALIA 1994.

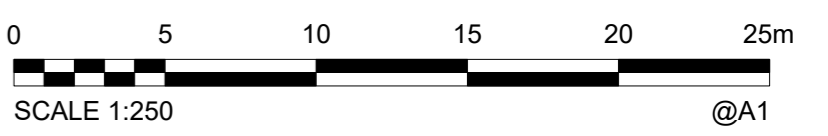
**LEGEND:**

- NEW SEWER MAIN
- s- EXISTING SEWER MAIN
- / NEW HOUSE CONNECTION
- SEWER MAINTENANCE HOLE
- SEWER MAINTENANCE SHAFT U.N.O.
- ] SEWER EOL
- HBX/X LONG RADIUS BEND

**NOTE:**

- ALL SEWER MAINS DN160 PE100 CLASS SDR21 U.N.O.
- ALL MAINTENANCE HOLES (MH) 1200Ø CONCRETE INSITU U.N.O.
- ALL MAINTENANCE SHAFTS (MS) 600Ø SMARTSTREAM POOPIT, 300 UPVC RISER AND CAP

**AS CONSTRUCTED**



INDEX	DATE	REVISIONS	DRAWN	CHECKED	PASSED	INITIALS	DATE
C	27/08/2020	AS CONSTRUCTED - LOT 7 WATER SERVICE AMENDED	J.Braga	A.Dahn-Harvey	A.Thurston		27/08/2020
B	17/08/2020	AS CONSTRUCTED - ADDED PARK WATER METERS AND SEWER LINE 2	J.Braga	A.Dahn-Harvey	A.Thurston		27/08/2020
A	17/07/2020	AS CONSTRUCTED	J.Braga	A.Dahn-Harvey	A.Thurston		27/08/2020

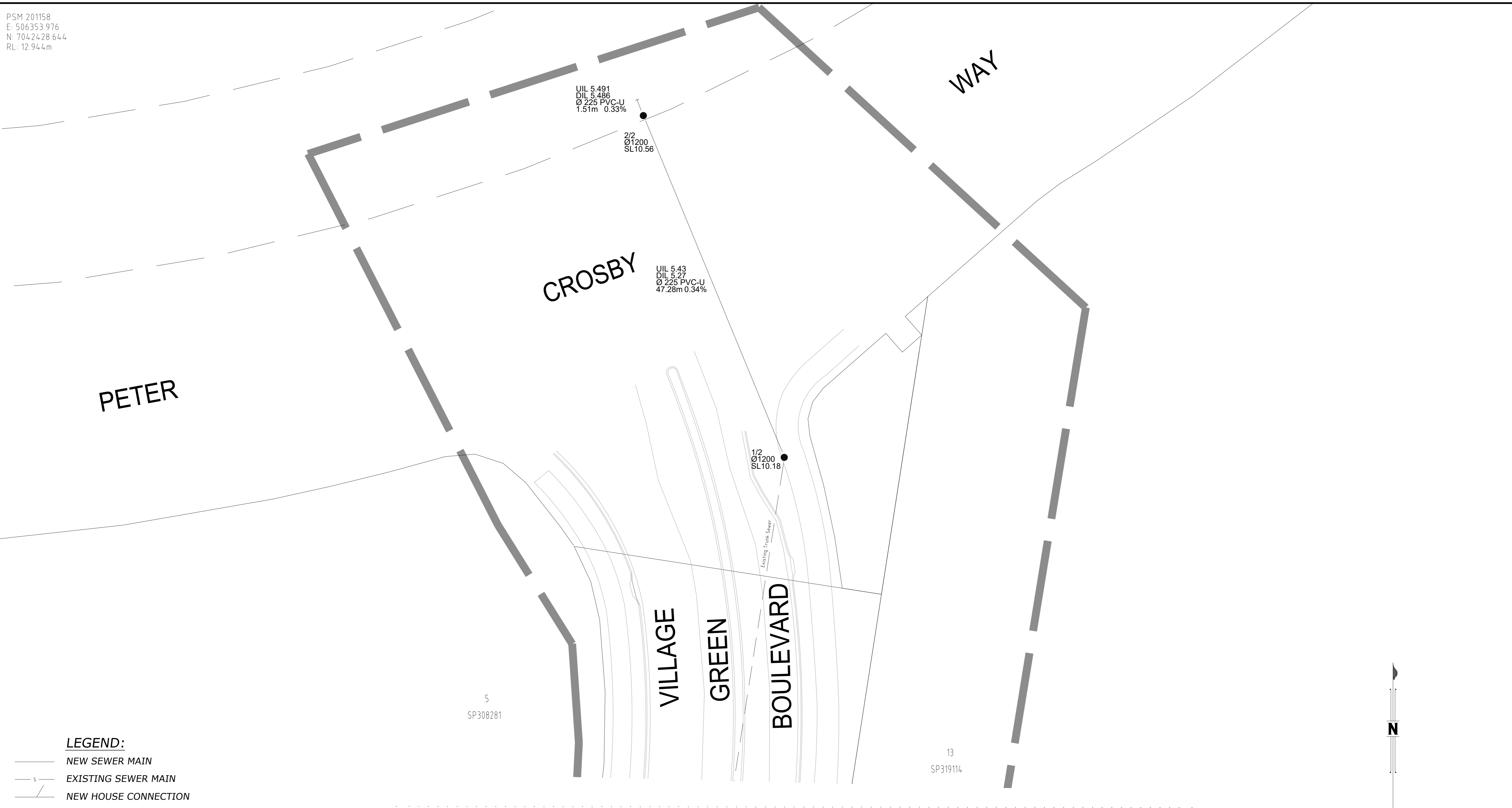
**WOLTER consulting group**  
 Planning Urban Design Landscape Environment Surveying  
 Brisbane: Level 2, 1 Breakfast Ck Road, Newstead, QLD 4006 Phone: (07) 3666 5200



Unitywater  
 201901391150  
 Village Green Estate  
 Laxton Road, Palmview  
 Stage 1

SHEET 07 OF 15 SHEETS	SCALE 250
REVISION DATE 17/08/2020	REVISION C
DISCIPLINE CODE C	
DRAWING NO. U-2019-2239-SE06	

PSM 201158  
 E: 506353.976  
 N: 7042428.644  
 RL: 12.944m



PETER

CROSBY

WAY

VILLAGE

GREEN

BOULEVARD

5  
SP308281

13  
SP319114

JOIN - SEE SHEET SE01

**LEGEND:**

- NEW SEWER MAIN
- EXISTING SEWER MAIN
- NEW HOUSE CONNECTION
- SEWER MAINTENANCE HOLE
- SEWER MAINTENANCE SHAFT U.N.O.
- SEWER EOL
- LONG RADIUS BEND

**NOTE:**

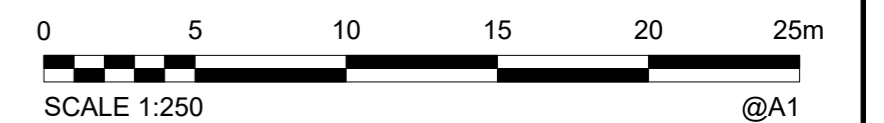
- ALL SEWER MAINS DN160 PE100 CLASS SDR21 U.N.O.
- ALL MAINTENANCE HOLES (MH) 1200Ø CONCRETE INSITU U.N.O.
- ALL MAINTENANCE SHAFTS (MS) 600Ø SMARTSTREAM POOPIT, 300 UPVC RISER AND CAP

**ENGINEER'S CERTIFICATION**  
 I, \_\_\_\_\_, hereby certify that:  
 1. The information contained in this drawing / document is in compliance with approved drawings and design.  
 2. The new water and sewerage works defined by this drawing have been designed and constructed in accordance with the SEQ Code  
 3. This represents an accurate record of as-constructed works  
 4. I accept responsibility for the information contained in this drawing / document.  
 \_\_\_\_\_  
 RPEQ (signature) RPEQ No. \_\_\_\_\_ Date: \_\_\_\_\_

**REGISTERED SURVEYOR'S CERTIFICATION**  
 I, Andrew Robert Thurston, hereby certify that the vertical and horizontal locations and dimensions shown on this plan are a true and correct record and were located by survey.  
 \_\_\_\_\_  
 Registered Surveyor (sig) Reg. Surveyor No. 03047 Date: 27 / 08 / 2020

**COORDINATE DATUM NOTE:**  
 HORIZONTAL COORDINATES(E,N) SUPPLIED ARE MAPPING GRID OF AUSTRALIA(MGA), ZONE 56 BASED ON THE UNIVERSAL TRANSVERSE MERCATOR PROJECTION AND THE GEOCENTRIC DATUM OF AUSTRALIA 1994.

**AS CONSTRUCTED**



A1

INDEX	DATE	REVISIONS	DRAWN	CHECKED	PASSED	INITIALS	DATE
C	27/08/2020	AS CONSTRUCTED - LOT 7 WATER SERVICE AMENDED	J.Braga	A.Dahn-Harvey	A.Thurston	DRAWN	JWB 27/08/2020
B	17/08/2020	AS CONSTRUCTED - ADDED PARK WATER METERS AND SEWER LINE 2	J.Braga	A.Dahn-Harvey	A.Thurston	CHECKED	AMDH 27/08/2020
A	17/07/2020	AS CONSTRUCTED	J.Braga	A.Dahn-Harvey	A.Thurston	PASSED	ART 27/08/2020

**WOLTER consulting group**  
 Planning Urban Design Landscape Environment Surveying  
 Brisbane: Level 2, 1 Breakfast Ck Road, Newstead, QLD 4006 Phone: (07) 3666 5200



Unitywater

201901391150  
 Village Green Estate  
 Laxton Road, Palmview  
 Stage 1

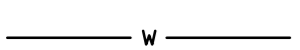

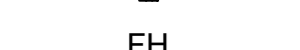
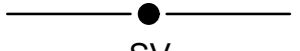
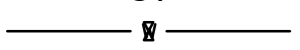

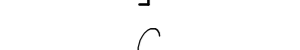

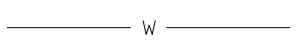
SHEET 08 OF 15 SHEETS	SCALE 250
REVISION DATE 17/08/2020	REVISION C
DISCIPLINE CODE C	
DRAWING NO. U-2019-2239-SE07	



PSM 201158  
 E: 506353.976  
 N: 7042428.644  
 RL: 12.944m

**JORDINATE DATUM NOTE:**  
 HORIZONTAL COORDINATES (E,N) SUPPLIED ARE MAPPING GRID OF AUSTRALIA (MGA),  
 NZ 56 BASED ON THE UNIVERSAL TRANSVERSE MERCATOR PROJECTION AND THE  
 CENTRIC DATUM OF AUSTRALIA 1994.

**LEGEND:**

-  NEW Ø100 PVC-O CLASS PN16 WATERMAIN
-  NEW READY TAP HOUSE CONNECTION
-  NEW HYDRANT
-  NEW SLUICE VALVE
-  NEW END CAP
-  NEW WATER SERVICE CONDUIT 100Ø PVC-O
-  EXISTING WATER MAIN
-  NEW WATER SERVICE CONNECTION 20mm MANUFACTURER - ELSTER
-  DICL WATERMAIN

**ENGINEER'S CERTIFICATION**

I, \_\_\_\_\_, hereby certify that:

1. The information contained in this drawing / document is in compliance with approved drawings and design.
2. The new water and sewerage works defined by this drawing have been designed and constructed in accordance with the SEQ Code.
3. This represents an accurate record of as-constructed works.
4. I accept responsibility for the information contained in this drawing / document.

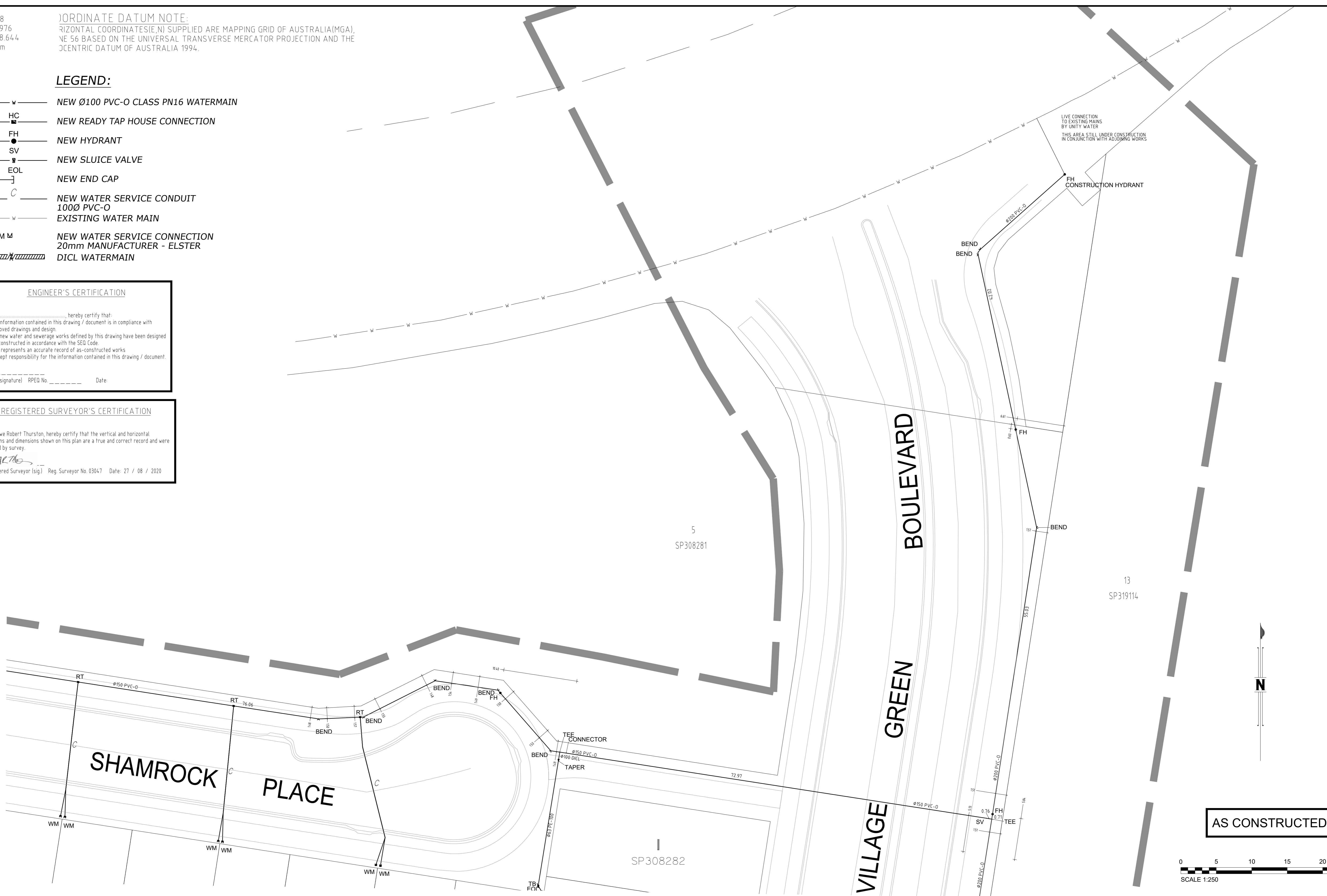
RPEQ (signature) RPEQ No. \_\_\_\_\_ Date: \_\_\_\_\_

**REGISTERED SURVEYOR'S CERTIFICATION**

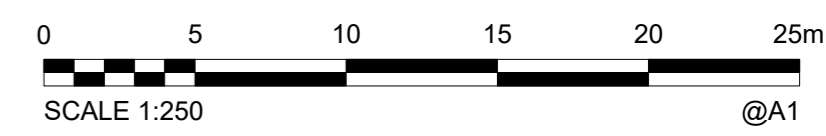
I, Andrew Robert Thurston, hereby certify that the vertical and horizontal locations and dimensions shown on this plan are a true and correct record and were located by survey.

*ART*  
 Registered Surveyor (sig) Reg. Surveyor No. 03047 Date: 27 / 08 / 2020

JOIN - SEE SHEET WA02



**AS CONSTRUCTED**



JOIN - SEE SHEET WA02

JOIN - SEE SHEET WA03

<b>A1</b>	C	27/08/2020	AS CONSTRUCTED - LOT 7 WATER SERVICE AMENDED	J. Braga	A. Dahn-Harvey	A. Thurston	DRAWN	JWB	27/08/2020
	B	17/08/2020	AS CONSTRUCTED - ADDED PARK WATER METERS AND SEWER LINE 2	J. Braga	A. Dahn-Harvey	A. Thurston	CHECKED	AMDH	27/08/2020
	A	17/07/2020	AS CONSTRUCTED	J. Braga	A. Dahn-Harvey	A. Thurston	PASSED	ART	27/08/2020
	INDEX	DATE	REVISIONS	DRAWN	CHECKED	PASSED	INITIALS	DATE	

**WOLTER consulting group**

Planning Urban Design Landscape Environment Surveying

Brisbane: Level 2, 1 Breakfast Ck Road, Newstead, QLD 4006 Phone: (07) 3666 5200



**Unitywater**

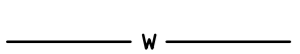



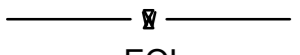
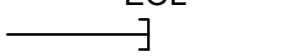
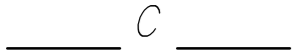

201901391150  
 Village Green Estate  
 Laxton Road, Palmview  
 Stage 1

SHEET 09 OF 15 SHEETS	SCALE 250
REVISION DATE 17/08/2020	REVISION C
DISCIPLINE CODE C	
DRAWING NO. U-2019-2239-WA01	

PSM 201158  
 E: 506353.976  
 N: 7042428.644  
 RL: 12.944m

**COORDINATE DATUM NOTE:**  
 HORIZONTAL COORDINATES (E,N) SUPPLIED ARE MAPPING GRID OF AUSTRALIA (MGA),  
 ZONE 56 BASED ON THE UNIVERSAL TRANSVERSE MERCATOR PROJECTION AND THE  
 GEOCENTRIC DATUM OF AUSTRALIA 1994.

**LEGEND:**

-  NEW Ø100 PVC-O CLASS PN16 WATERMAIN
-  NEW READY TAP HOUSE CONNECTION
-  NEW HYDRANT
-  NEW SLUICE VALVE
-  NEW END CAP
-  NEW WATER SERVICE CONDUIT 100Ø PVC-O
-  EXISTING WATER MAIN
-  NEW WATER SERVICE CONNECTION 20mm MANUFACTURER - ELSTER DICL WATERMAIN

**ENGINEER'S CERTIFICATION**

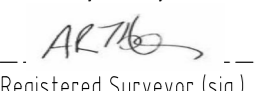
I, \_\_\_\_\_, hereby certify that:

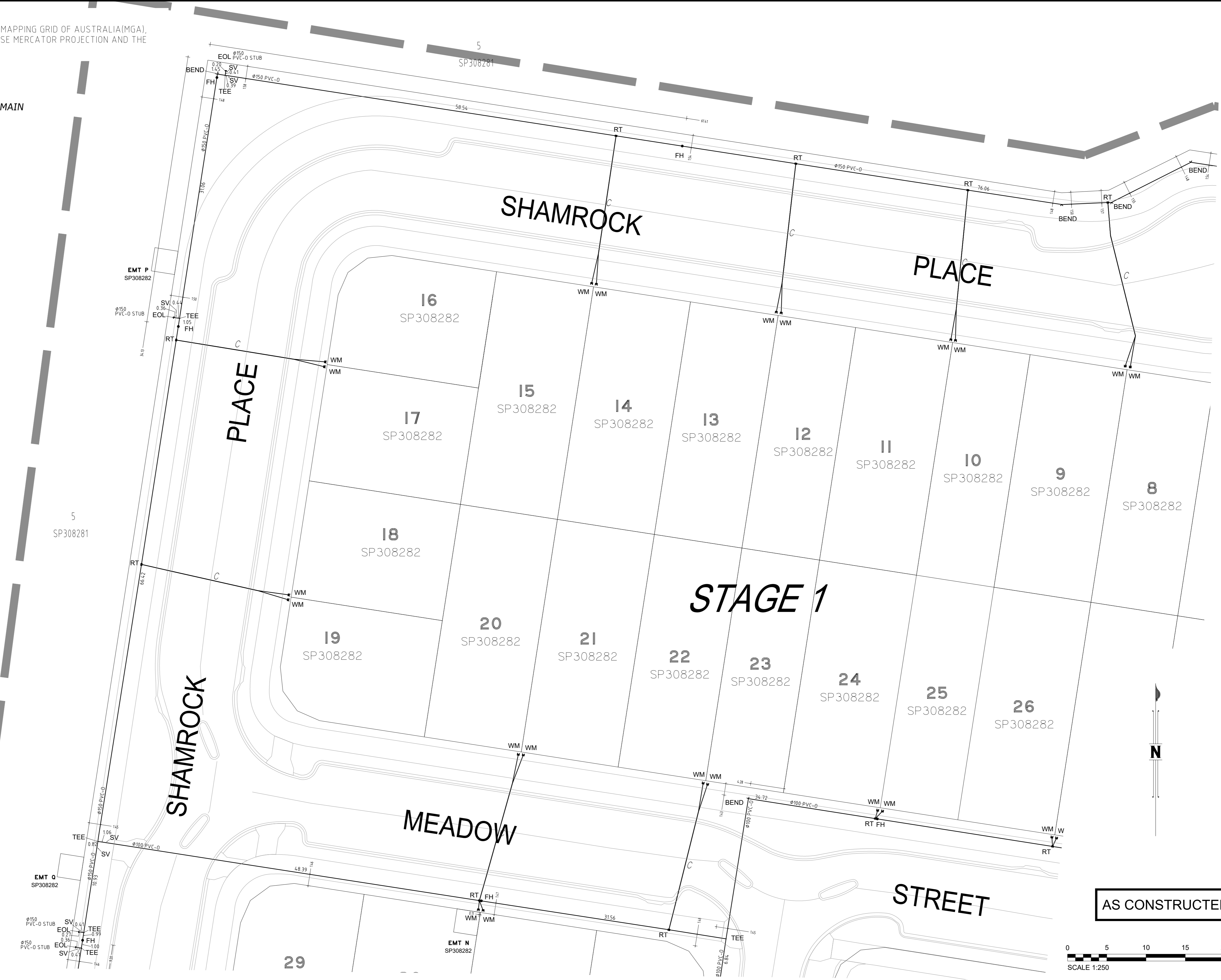
1. The information contained in this drawing / document is in compliance with approved drawings and design.
2. The new water and sewerage works defined by this drawing have been designed and constructed in accordance with the SEQ Code.
3. This represents an accurate record of as-constructed works.
4. I accept responsibility for the information contained in this drawing / document.

RPEQ (signature) RPEQ No. \_\_\_\_\_ Date: \_\_\_\_\_

**REGISTERED SURVEYOR'S CERTIFICATION**

I, Andrew Robert Thurston, hereby certify that the vertical and horizontal locations and dimensions shown on this plan are a true and correct record and were located by survey.

  
 Registered Surveyor (sig) Reg. Surveyor No. 03047 Date: 27 / 08 / 2020



JOIN - SEE SHEET WA01

JOIN - SEE SHEET WA03

JOIN - SEE SHEET WA04

<b>A1</b>	C	27/08/2020	AS CONSTRUCTED - LOT 7 WATER SERVICE AMENDED	J.Braga	A.Dahn-Harvey	A.Thurston	DRAWN	JWB	27/08/2020
	B	17/08/2020	AS CONSTRUCTED - ADDED PARK WATER METERS AND SEWER LINE 2	J.Braga	A.Dahn-Harvey	A.Thurston	CHECKED	AMDH	27/08/2020
	A	17/07/2020	AS CONSTRUCTED	J.Braga	A.Dahn-Harvey	A.Thurston	PASSED	ART	27/08/2020
	INDEX	DATE	REVISIONS	DRAWN	CHECKED	PASSED	INITIALS	DATE	

**WOLTER consulting group**

Planning Urban Design Landscape Environment Surveying

Brisbane: Level 2, 1 Breakfast Ck Road, Newstead, QLD 4006 Phone: (07) 3666 5200



**Unitywater**

201901391150  
 Village Green Estate  
 Laxton Road, Palmview  
 Stage 1

SHEET 10 OF 15 SHEETS	SCALE 250
REVISION DATE 17/08/2020	REVISION C
DISCIPLINE CODE C	
DRAWING NO. U-2019-2239-WA02	

PSM 201158  
 E: 506353.976  
 N: 7042428.644  
 RL: 12.944m

JOIN - SEE SHEET WA02

JOIN - SEE SHEET WA01

JOIN - SEE SHEET WA02  
 JOIN - SEE SHEET WA04  
 JOIN - SEE SHEET WA04



**ENGINEER'S CERTIFICATION**

I, \_\_\_\_\_, hereby certify that:  
 1. The information contained in this drawing / document is in compliance with approved drawings and design.  
 2. The new water and sewerage works defined by this drawing have been designed and constructed in accordance with the SEQ Code.  
 3. This represents an accurate record of as-constructed works.  
 4. I accept responsibility for the information contained in this drawing / document.

RPCE (signature) RPCE No. \_\_\_\_\_ Date: \_\_\_\_\_

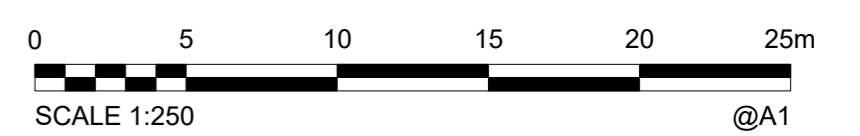
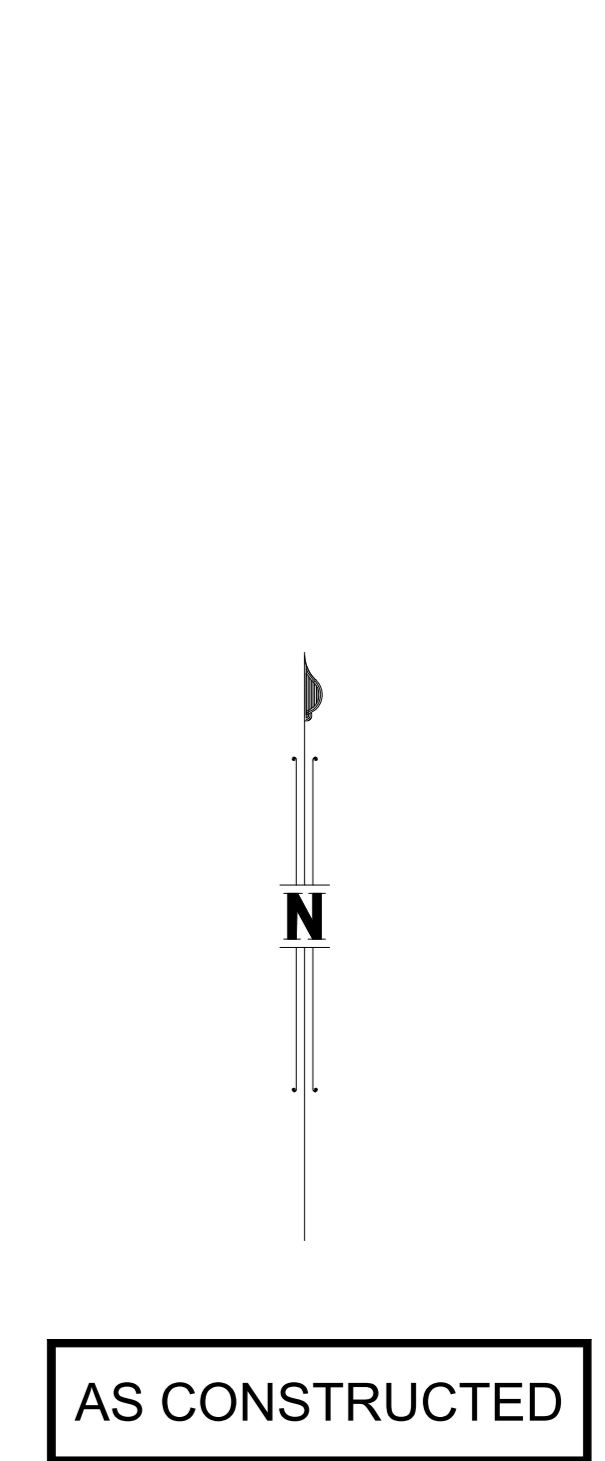
**REGISTERED SURVEYOR'S CERTIFICATION**

I, Andrew Robert Thurston, hereby certify that the vertical and horizontal locations and dimensions shown on this plan are a true and correct record and were located by survey.

*ALTB*  
 Registered Surveyor (sig) Reg. Surveyor No. 03047 Date: 27 / 08 / 2020

- LEGEND:**
- NEW Ø100 PVC-O CLASS PN16 WATERMAIN
  - NEW READY TAP HOUSE CONNECTION
  - NEW HYDRANT
  - NEW SLUICE VALVE
  - NEW END CAP
  - NEW WATER SERVICE CONDUIT 100Ø PVC-O
  - EXISTING WATER MAIN
  - NEW WATER SERVICE CONNECTION 20mm MANUFACTURER - ELSTER
  - DICL WATERMAIN

**COORDINATE DATUM NOTE:**  
 HORIZONTAL COORDINATES (E,N) SUPPLIED ARE MAPPING GRID OF AUSTRALIA (MGA), ZONE 56 BASED ON THE UNIVERSAL TRANSVERSE MERCATOR PROJECTION AND THE GEOCENTRIC DATUM OF AUSTRALIA 1994.



JOIN - SEE SHEET WA04

JOIN - SEE SHEET WA05

<b>A1</b>	C	27/08/2020	AS CONSTRUCTED - LOT 7 WATER SERVICE AMENDED	J. Braga	A. Dahn-Harvey	A. Thurston	DRAWN	JWB	27/08/2020
	B	17/08/2020	AS CONSTRUCTED - ADDED PARK WATER METERS AND SEWER LINE 2	J. Braga	A. Dahn-Harvey	A. Thurston	CHECKED	AMDH	27/08/2020
	A	17/07/2020	AS CONSTRUCTED	J. Braga	A. Dahn-Harvey	A. Thurston	PASSED	ART	27/08/2020
	INDEX	DATE	REVISIONS	DRAWN	CHECKED	PASSED	INITIALS	DATE	

**WOLTER consulting group**

Planning Urban Design Landscape Environment Surveying

Brisbane: Level 2, 1 Breakfast Ck Road, Newstead, QLD 4006 Phone: (07) 3666 5200



**Unitywater**

201901391150  
 Village Green Estate  
 Laxton Road, Palmview  
 Stage 1

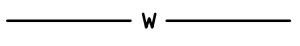



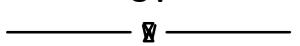

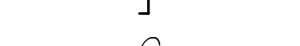

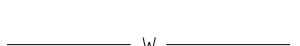
SHEET 11 OF 15 SHEETS	SCALE 250
REVISION DATE 17/08/2020	REVISION C
DISCIPLINE CODE C	
DRAWING NO. U-2019-2239-WA03	

PSM 201158  
 E: 506353.976  
 N: 7042428.644  
 RL: 12.944m

JOIN - SEE SHEET WA02

JOIN - SEE SHEET WA03

**LEGEND:**

-  NEW Ø100 PVC-O CLASS PN16 WATERMAIN
-  NEW READY TAP HOUSE CONNECTION
-  NEW HYDRANT
-  NEW SLUICE VALVE
-  NEW END CAP
-  NEW WATER SERVICE CONDUIT 100Ø PVC-O
-  EXISTING WATER MAIN
-  NEW WATER SERVICE CONNECTION 20mm MANUFACTURER - ELSTER
-  DICL WATERMAIN

**ENGINEER'S CERTIFICATION**

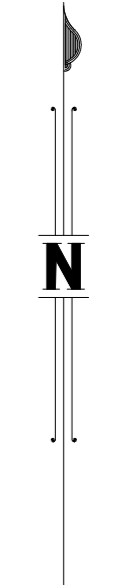
I, \_\_\_\_\_, hereby certify that:  
 1. The information contained in this drawing / document is in compliance with approved drawings and design.  
 2. The new water and sewerage works defined by this drawing have been designed and constructed in accordance with the SEQ Code.  
 3. This represents an accurate record of as-constructed works.  
 4. I accept responsibility for the information contained in this drawing / document.

RPEQ (signature) RPEQ No. \_\_\_\_\_ Date: \_\_\_\_\_

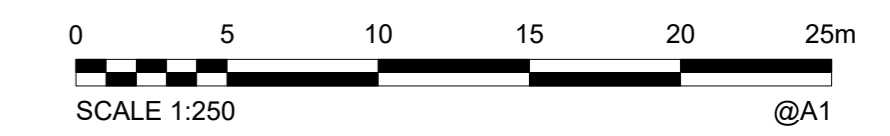
**REGISTERED SURVEYOR'S CERTIFICATION**

I, Andrew Robert Thurston, hereby certify that the vertical and horizontal locations and dimensions shown on this plan are a true and correct record and were located by survey.

*ART*  
 Registered Surveyor (sig) Reg Surveyor No. 03047 Date: 27 / 08 / 2020



**AS CONSTRUCTED**



**COORDINATE DATUM NOTE:**  
 HORIZONTAL COORDINATES(E,N) SUPPLIED ARE MAPPING GRID OF AUSTRALIA(MGA), ZONE 56 BASED ON THE UNIVERSAL TRANSVERSE MERCATOR PROJECTION AND THE GEOCENTRIC DATUM OF AUSTRALIA 1994.

JOIN - SEE SHEET WA06

<b>A1</b>	C	27/08/2020	AS CONSTRUCTED - LOT 7 WATER SERVICE AMENDED	J.Braga	A.Dahn-Harvey	A.Thurston	DRAWN	JWB	27/08/2020
	B	17/08/2020	AS CONSTRUCTED - ADDED PARK WATER METERS AND SEWER LINE 2	J.Braga	A.Dahn-Harvey	A.Thurston	CHECKED	AMDH	27/08/2020
	A	17/07/2020	AS CONSTRUCTED	J.Braga	A.Dahn-Harvey	A.Thurston	PASSED	ART	27/08/2020
	INDEX	DATE	REVISIONS	DRAWN	CHECKED	PASSED	INITIALS	DATE	



**WOLTER**  
consulting group

Planning Urban Design Landscape Environment Surveying

Brisbane: Level 2, 1 Breakfast Ck Road, Newstead, QLD 4006 Phone: (07) 3666 5200



**Unitywater**

Unitywater

201901391150  
 Village Green Estate  
 Laxton Road, Palmview  
 Stage 1

SHEET 12 OF 15 SHEETS SCALE 250

REVISION DATE 17/08/2020 REVISION C

DISCIPLINE CODE C

DRAWING NO. U-2019-2239-WA04

PSM 201158  
 E: 506353.976  
 N: 7042428.644  
 RL: 12.944m

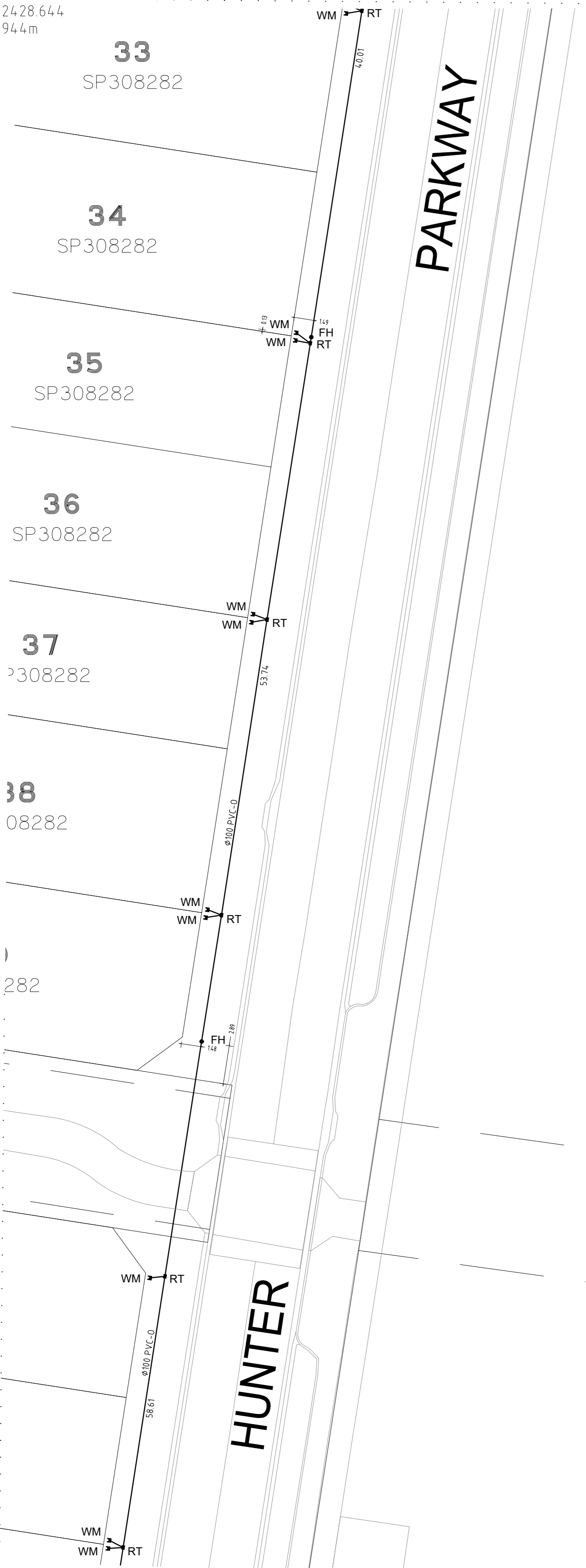
JOIN - SEE SHEET WA03

**REGISTERED SURVEYOR'S CERTIFICATION**  
 I, Andrew Robert Thurston, hereby certify that the vertical and horizontal locations and dimensions shown on this plan are a true and correct record and were located by survey.  
 A.R. Thurston  
 Registered Surveyor (sig) Reg. Surveyor No. 03047 Date: 27 / 08 / 2020

**ENGINEER'S CERTIFICATION**  
 I, \_\_\_\_\_ hereby certify that:  
 1. The information contained in this drawing / document is in compliance with approved drawings and design.  
 2. The new water and sewerage works defined by this drawing have been designed and constructed in accordance with the SEQ Code.  
 3. This represents an accurate record of as-constructed works.  
 4. I accept responsibility for the information contained in this drawing / document.  
 RPEO (signature) RPEO No. \_\_\_\_\_ Date: \_\_\_\_\_

JOIN - SEE SHEET WA04

JOIN - SEE SHEET WA06




900  
 SP308282

Emt A  
 SP295697

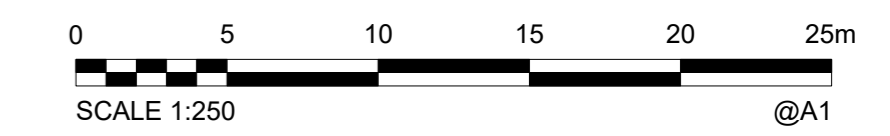


JOIN - SEE SHEET WA07

- LEGEND:**
- w — NEW Ø100 PVC-O CLASS PN16 WATERMAIN
  - HC — NEW READY TAP HOUSE CONNECTION
  - FH — NEW HYDRANT
  - SV — NEW SLUICE VALVE
  - EOL — NEW END CAP
  - C — NEW WATER SERVICE CONDUIT 100Ø PVC-O
  - w — EXISTING WATER MAIN
  - WM M NEW WATER SERVICE CONNECTION 20mm MANUFACTURER - ELSTER
  - DICL WATERMAIN



**AS CONSTRUCTED**



**COORDINATE DATUM NOTE:**  
 HORIZONTAL COORDINATES (E,N) SUPPLIED ARE MAPPING GRID OF AUSTRALIA (MGA), ZONE 56 BASED ON THE UNIVERSAL TRANSVERSE MERCATOR PROJECTION AND THE GEOCENTRIC DATUM OF AUSTRALIA 1994.

INDEX	DATE	REVISIONS	DRAWN	CHECKED	PASSED	INITIALS	DATE
A1	27/08/2020	AS CONSTRUCTED - LOT 7 WATER SERVICE AMENDED	J.Braga	A.Dahn-Harvey	A.Thurston	DRAWN	JWB 27/08/2020
	17/08/2020	AS CONSTRUCTED - ADDED PARK WATER METERS AND SEWER LINE 2	J.Braga	A.Dahn-Harvey	A.Thurston	CHECKED	AMDH 27/08/2020
	17/07/2020	AS CONSTRUCTED	J.Braga	A.Dahn-Harvey	A.Thurston	PASSED	ART 27/08/2020

**WOLTER consulting group**  
 Planning Urban Design Landscape Environment Surveying  
 Brisbane: Level 2, 1 Breakfast Ck Road, Newstead, QLD 4006 Phone: (07) 3666 5200



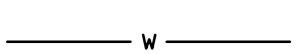



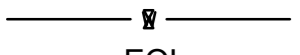
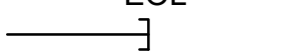
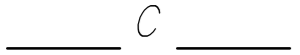


**Unitywater**  
 201901391150  
 Village Green Estate  
 Laxton Road, Palmview  
 Stage 1

SHEET 13 OF 15 SHEETS	SCALE 250
REVISION DATE 17/08/2020	REVISION C
DISCIPLINE CODE C	
DRAWING NO. U-2019-2239-WA05	

PSM 201158  
 E: 506353.976  
 N: 7042428.644  
 RL: 12.944m

JOIN - SEE SHEET WA04

**LEGEND:**

-  NEW Ø100 PVC-O CLASS PN16 WATERMAIN
-  NEW READY TAP HOUSE CONNECTION
-  NEW HYDRANT
-  NEW SLUICE VALVE
-  NEW END CAP
-  NEW WATER SERVICE CONDUIT 100Ø PVC-O
-  EXISTING WATER MAIN
-  NEW WATER SERVICE CONNECTION 20mm MANUFACTURER - ELSTER
-  DICL WATERMAIN

**REGISTERED SURVEYOR'S CERTIFICATION**

I, Andrew Robert Thurston, hereby certify that the vertical and horizontal locations and dimensions shown on this plan are a true and correct record and were located by survey.

*ALR*  
 Registered Surveyor (sig) Reg. Surveyor No. 03047 Date: 27 / 08 / 2020

**ENGINEER'S CERTIFICATION**

\_\_\_\_\_ hereby certify that:

- The information contained in this drawing / document is in compliance with approved drawings and design.
- The new water and sewerage works defined by this drawing have been designed and constructed in accordance with the SED Code.
- This represents an accurate record of as-constructed works.
- I accept responsibility for the information contained in this drawing / document.

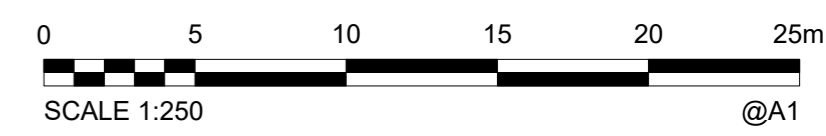
RPED (signature) RPED No. \_\_\_\_\_ Date: \_\_\_\_\_



JOIN - SEE SHEET WA05

JOIN - SEE SHEET WA07

**AS CONSTRUCTED**



**COORDINATE DATUM NOTE:**  
 HORIZONTAL COORDINATES(E,N) SUPPLIED ARE MAPPING GRID OF AUSTRALIA(MGA), ZONE 56 BASED ON THE UNIVERSAL TRANSVERSE MERCATOR PROJECTION AND THE GEOCENTRIC DATUM OF AUSTRALIA 1994.

<b>A1</b>	C	27/08/2020	AS CONSTRUCTED - LOT 7 WATER SERVICE AMENDED	J.Braga	A.Dahn-Harvey	A.Thurston	DRAWN	JWB	27/08/2020
	B	17/08/2020	AS CONSTRUCTED - ADDED PARK WATER METERS AND SEWER LINE 2	J.Braga	A.Dahn-Harvey	A.Thurston	CHECKED	AMDH	27/08/2020
	A	17/07/2020	AS CONSTRUCTED	J.Braga	A.Dahn-Harvey	A.Thurston	PASSED	ART	27/08/2020
	INDEX	DATE	REVISIONS	DRAWN	CHECKED	PASSED	INITIALS	DATE	

**WOLTER consulting group**

Planning Urban Design Landscape Environment Surveying

Brisbane: Level 2, 1 Breakfast Ck Road, Newstead, QLD 4006 Phone: (07) 3666 5200



Unitywater  
 201901391150  
 Village Green Estate  
 Laxton Road, Palmview  
 Stage 1

SHEET 14 OF 15 SHEETS	SCALE 250
REVISION DATE 17/08/2020	REVISION C
DISCIPLINE CODE C	
DRAWING NO. U-2019-2239-WA06	

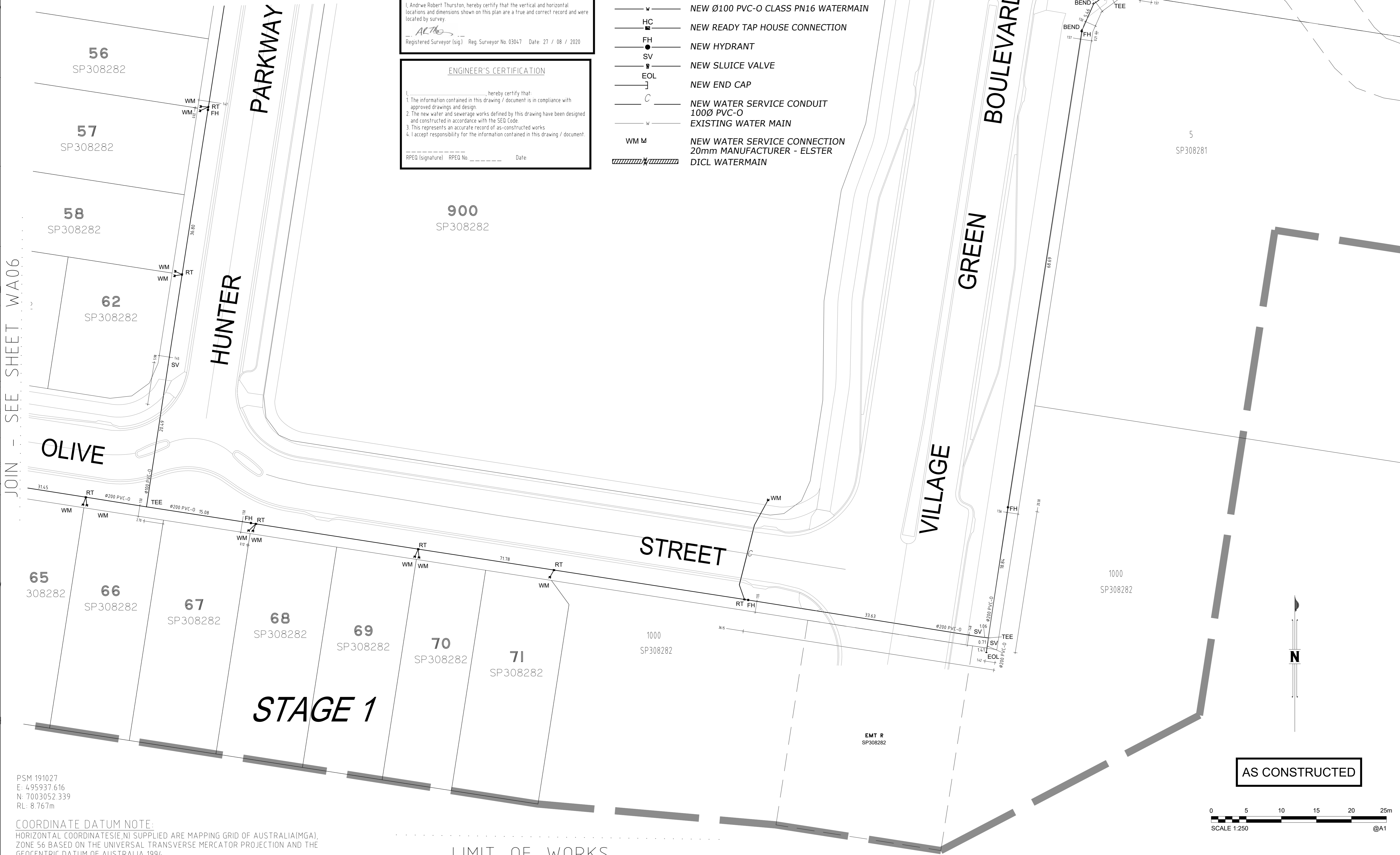
JOIN - SEE SHEET WA06

JOIN - SEE SHEET WA05

**REGISTERED SURVEYOR'S CERTIFICATION**  
 I, Andrew Robert Thurston, hereby certify that the vertical and horizontal locations and dimensions shown on this plan are a true and correct record and were located by survey.  
 A.R.T.  
 Registered Surveyor (sig) Reg Surveyor No. 03047 Date: 27 / 08 / 2020

**ENGINEER'S CERTIFICATION**  
 I, \_\_\_\_\_, hereby certify that:  
 1. The information contained in this drawing / document is in compliance with approved drawings and design.  
 2. The new water and sewerage works defined by this drawing have been designed and constructed in accordance with the SEQ Code.  
 3. This represents an accurate record of as-constructed works.  
 4. I accept responsibility for the information contained in this drawing / document.  
 RPEQ (Signature) RPEQ No. \_\_\_\_\_ Date: \_\_\_\_\_

- LEGEND:**
- w — NEW Ø100 PVC-O CLASS PN16 WATERMAIN
  - HC — NEW READY TAP HOUSE CONNECTION
  - FH — NEW HYDRANT
  - SV — NEW SLUICE VALVE
  - EOL — NEW END CAP
  - C — NEW WATER SERVICE CONDUIT 100Ø PVC-O
  - w — EXISTING WATER MAIN
  - WM M NEW WATER SERVICE CONNECTION 20mm MANUFACTURER - ELSTER
  - ||||| DICL WATERMAIN



PSM 191027  
 E: 4.95937.616  
 N: 7003052.339  
 RL: 8.767m

**COORDINATE DATUM NOTE:**  
 HORIZONTAL COORDINATES(E,N) SUPPLIED ARE MAPPING GRID OF AUSTRALIA(MGA), ZONE 56 BASED ON THE UNIVERSAL TRANSVERSE MERCATOR PROJECTION AND THE GEOCENTRIC DATUM OF AUSTRALIA 1994.

**AS CONSTRUCTED**



<b>A1</b>	C	27/08/2020	AS CONSTRUCTED - LOT 7 WATER SERVICE AMENDED	J.Braga	A.Dahn-Harvey	A.Thurston	DRAWN	JWB	27/08/2020
	B	17/08/2020	AS CONSTRUCTED - ADDED PARK WATER METERS AND SEWER LINE 2	J.Braga	A.Dahn-Harvey	A.Thurston	CHECKED	AMDH	27/08/2020
	A	17/07/2020	AS CONSTRUCTED	J.Braga	A.Dahn-Harvey	A.Thurston	PASSED	ART	27/08/2020
	INDEX	DATE	REVISIONS	DRAWN	CHECKED	PASSED	INITIALS	DATE	

**WOLTER consulting group**  
 Planning Urban Design Landscape Environment Surveying  
 Brisbane: Level 2, 1 Breakfast Ck Road, Newstead, QLD 4006 Phone: (07) 3666 5200



**Unitywater**  
 201901391150  
 Village Green Estate  
 Laxton Road, Palmview  
 Stage 1

SHEET 15 OF 15 SHEETS	SCALE 250
REVISION DATE 17/08/2020	REVISION C
DISCIPLINE CODE C	
DRAWING NO. U-2019-2239-WA07	