REGISTERED SURVEYOR'S CERTIFICATION

I, Andrew Robert Thurston (Cad. Surv.), hereby certify that the vertical and horizontal locations and dimensions shown on this plan are a true and correct record and were located by survey.

. . . . . .

Registered Surveyor (sig.) Reg. Surveyor No. 3047 Date: 02/03/2017

ENGINEER'S CERTIFICATION

I, ..., hereby certify that:

1. The information contained in this drawing / document is in compliance with approved drawings and design.
2. The new water and sewerage works defined by this drawing have been designed and constructed in accordance with the SEQ Code.
3. This represents an accurate record of as-constructed works.
4. I accept responsibility for the information contained in this drawing / document.

_ _ _ _ _ _ _ _ _ _

RPEQ (signature) RPEQ No._ _ _ _ _ _ Date:

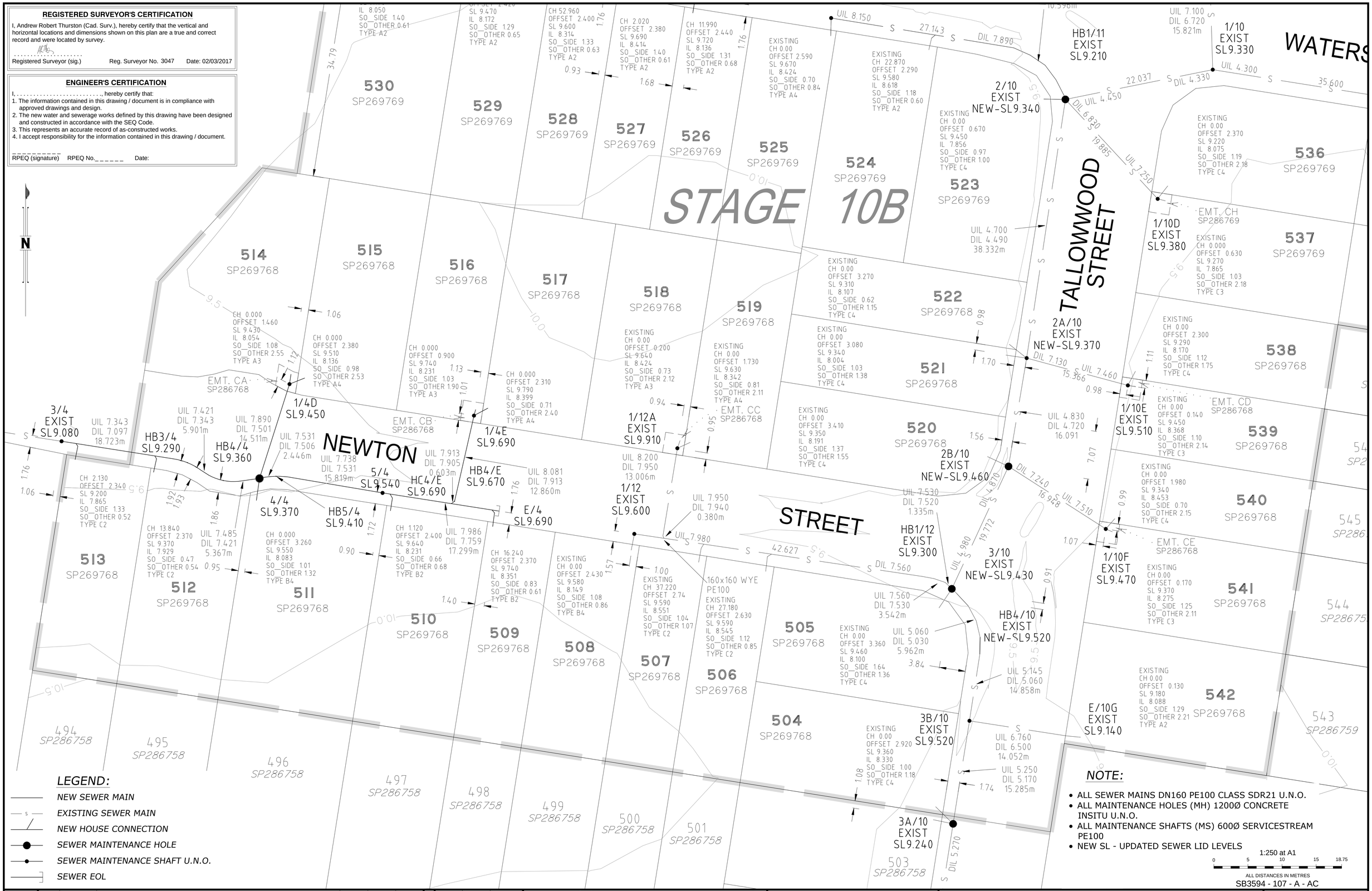

LEGEND:

- NEW SEWER MAIN
- EXISTING SEWER MAIN
- NEW HOUSE CONNECTION
- SEWER MAINTENANCE HOLE
- SEWER MAINTENANCE SHAFT U.N.O.
- SEWER EOL

NOTE:

- ALL SEWER MAINS DN160 PE100 CLASS SDR21 U.N.O.
- ALL MAINTENANCE HOLES (MH) 1200Ø CONCRETE INSITU U.N.O.
- ALL MAINTENANCE SHAFTS (MS) 600Ø SERVICESTREAM PE100
- NEW SL - UPDATED SEWER LID LEVELS

1:250 at A1

0 5 10 15 18.75

ALL DISTANCES IN METRES

SB3594 - 107 - A - AC

A1

INDEX	DATE	REVISIONS	DRAWN	CHECKED	PASSED
-	-	-	-	-	-
-	-	-	-	-	-
-	-	-	-	-	-
-	-	-	-	-	-
A	02/03/2017	As Constructed	JC	JB	JB

	INITIALS	DATE
DRAWN	JC	02/03/2017
CHECKED	JB	02/03/2017
PASSED	JB	02/03/2017

WOLTER consulting group

Planning Urban Design Landscape Environment Surveying

Brisbane: Level 2, 1 Breakfast Ck Road, Newstead, QLD 4006 Phone: (07) 3666 5200

Unitywater

Unitywater

Riverbank Estate Stage 10B
As-Constructed Sewer Reticulation
DA/29245/2014

SCALE 1:250 (A1)

SHEET 1 OF 3 SHEETS

DRAWING NO. - - - - A

REGISTERED SURVEYOR'S CERTIFICATION

I, Andrew Robert Thurston (Cad. Surv.), hereby certify that the vertical and horizontal locations and dimensions shown on this plan are a true and correct record and were located by survey.

. . . . . .

Registered Surveyor (sig.) Reg. Surveyor No. 3047 Date: 02/03/2017

ENGINEER'S CERTIFICATION

I, ..., hereby certify that:

1. The information contained in this drawing / document is in compliance with approved drawings and design.
2. The new water and sewerage works defined by this drawing have been designed and constructed in accordance with the SEQ Code.
3. This represents an accurate record of as-constructed works.
4. I accept responsibility for the information contained in this drawing / document.

_ _ _ _ _ _ _ _ _ _

RPEQ (signature) RPEQ No._ _ _ _ _ _ Date:

LEGEND:

- NEW SEWER MAIN
- EXISTING SEWER MAIN
- NEW HOUSE CONNECTION
- SEWER MAINTENANCE HOLE
- SEWER MAINTENANCE SHAFT U.N.O.
- SEWER EOL

NOTE:

- ALL SEWER MAINS DN160 PE100 CLASS SDR21 U.N.O.
- ALL MAINTENANCE HOLES (MH) 1200Ø CONCRETE INSITU U.N.O.
- ALL MAINTENANCE SHAFTS (MS) 600Ø SERVICESTREAM PE100
- NEW SL - UPDATED SEWER LID LEVELS

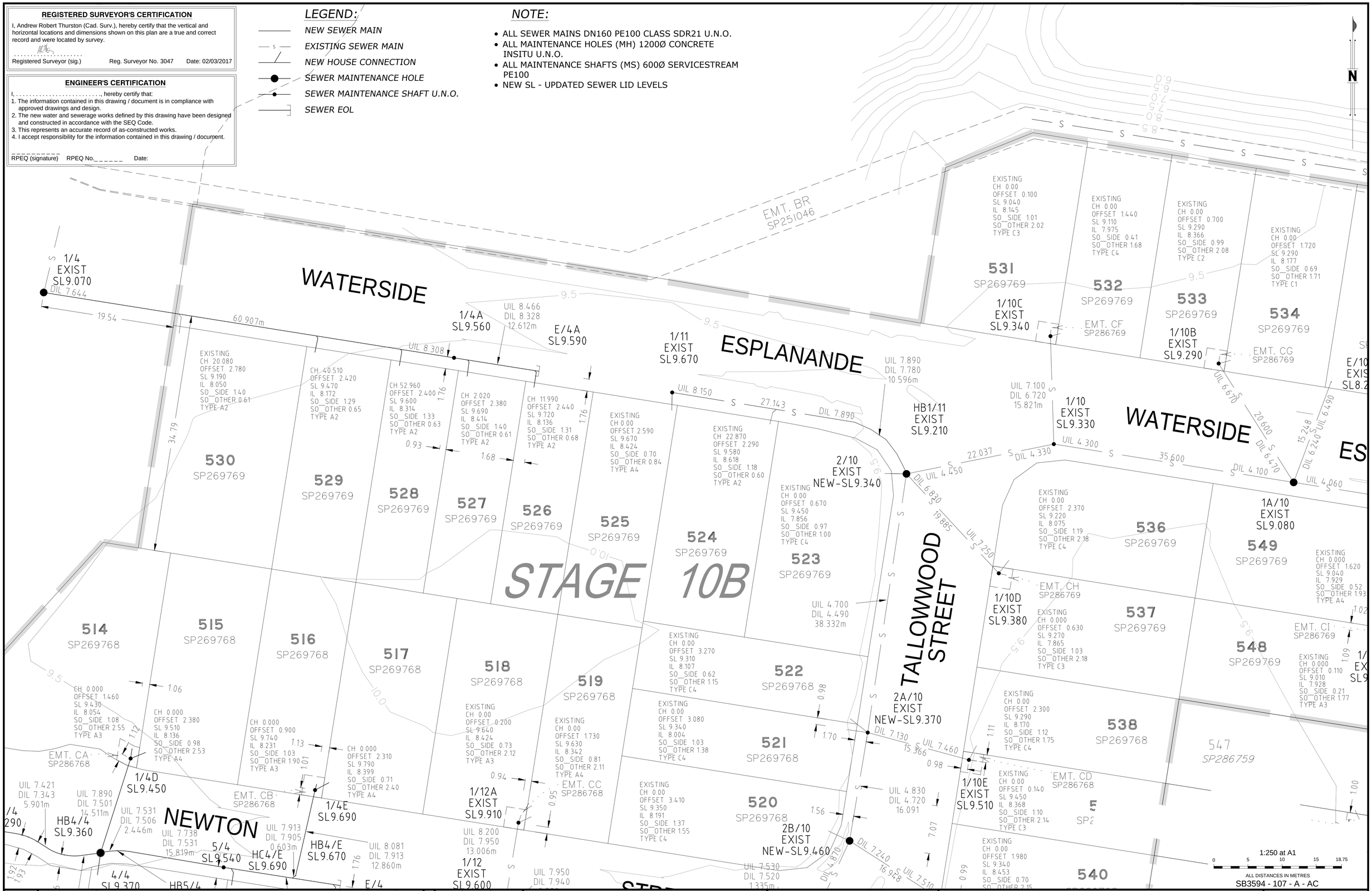

A1						
-	-	-		-	-	-
-	-	-		-	-	-
-	-	-		-	-	-
-	-	-		-	-	-
A	02/03/2017	As Constructed		JC	JB	JB
INDEX	DATE	REVISIONS		DRAWN	CHECKED	PASSED

DRAWN	JC	02/03/2017
CHECKED	JB	02/03/2017
PASSED	JB	02/03/2017
	INITIALS	DATE

WOLTER consulting group

Planning Urban Design Landscape Environment Surveying

Brisbane: Level 2, 1 Breakfast Ck Road, Newstead, QLD 4006 Phone: (07) 3666 5200

Unitywater

Unitywater

Riverbank Estate Stage 10B
As-Constructed Sewer Reticulation
DA/29245/2014

SCALE 1:250 (A1)

SHEET 2 OF 3 SHEETS

DRAWING NO. - - - - A

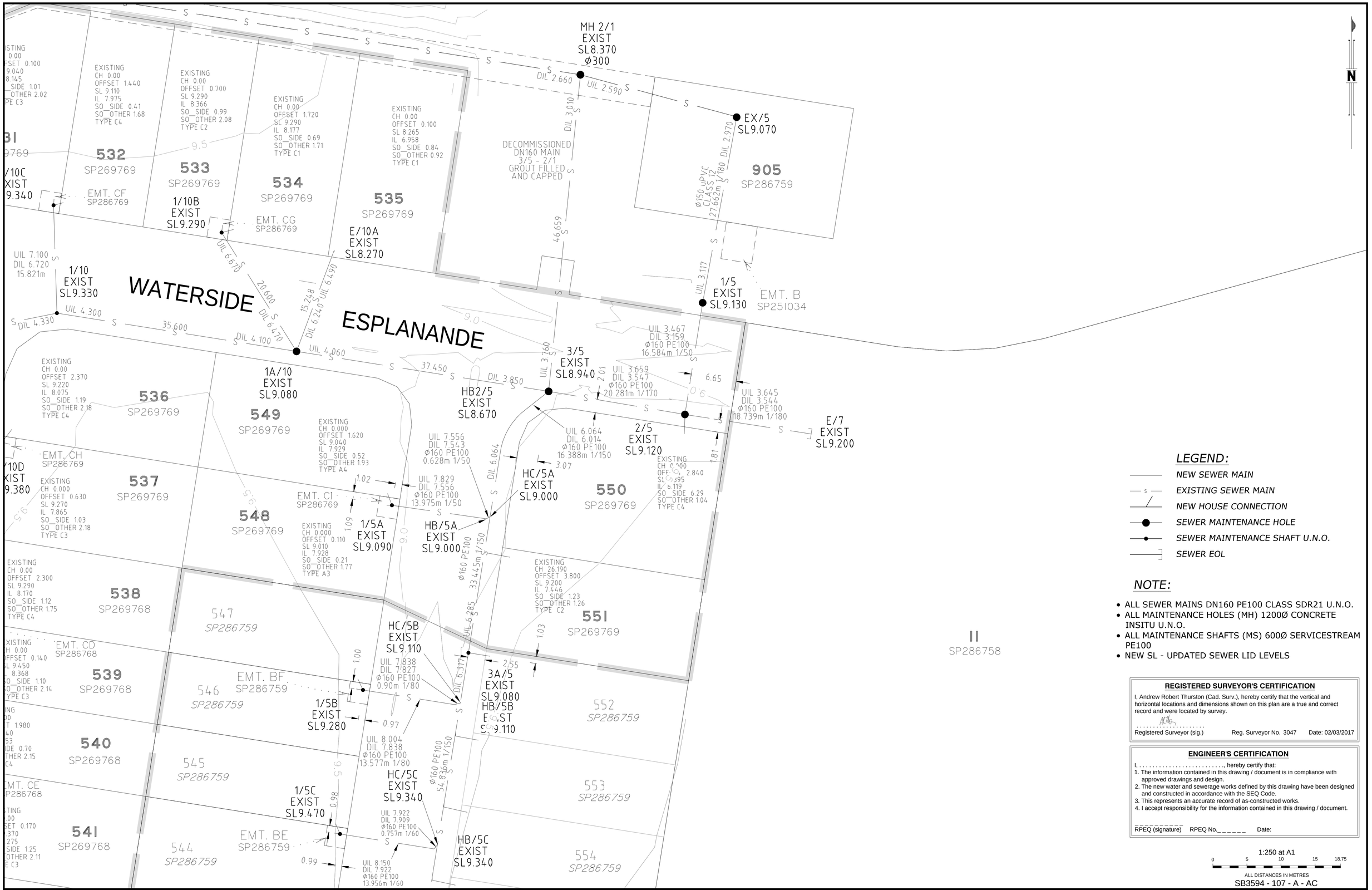

LEGEND:

- NEW SEWER MAIN
- EXISTING SEWER MAIN
- NEW HOUSE CONNECTION
- SEWER MAINTENANCE HOLE
- SEWER MAINTENANCE SHAFT U.N.O.
- SEWER EOL

NOTE:

- ALL SEWER MAINS DN160 PE100 CLASS SDR21 U.N.O.
- ALL MAINTENANCE HOLES (MH) 1200Ø CONCRETE INSITU U.N.O.
- ALL MAINTENANCE SHAFTS (MS) 600Ø SERVICESTREAM PE100
- NEW SL - UPDATED SEWER LID LEVELS

REGISTERED SURVEYOR'S CERTIFICATION

I, Andrew Robert Thurston (Cad. Surv.), hereby certify that the vertical and horizontal locations and dimensions shown on this plan are a true and correct record and were located by survey.

. . . . . .

Registered Surveyor (sig.) Reg. Surveyor No. 3047 Date: 02/03/2017

ENGINEER'S CERTIFICATION

I, ..., hereby certify that:

1. The information contained in this drawing / document is in compliance with approved drawings and design.
2. The new water and sewerage works defined by this drawing have been designed and constructed in accordance with the SEQ Code.
3. This represents an accurate record of as-constructed works.
4. I accept responsibility for the information contained in this drawing / document.

_ _ _ _ _ _ _ _ _ _

RPEQ (signature) RPEQ No._ _ _ _ _ _ Date:

1:250 at A1

0 5 10 15 18.75

ALL DISTANCES IN METRES

SB3594 - 107 - A - AC

A1

INDEX	DATE	REVISIONS	DRAWN	CHECKED	PASSED
-	-	-	-	-	-
-	-	-	-	-	-
-	-	-	-	-	-
-	-	-	-	-	-
A	02/03/2017	As Constructed	JC	JB	JB

	INITIALS	DATE
DRAWN	JC	02/03/2017
CHECKED	JB	02/03/2017
PASSED	JB	02/03/2017

WOLTER consulting group

Planning Urban Design Landscape Environment Surveying

Brisbane: Level 2, 1 Breakfast Ck Road, Newstead, QLD 4006 Phone: (07) 3666 5200

Unitywater

Unitywater

Riverbank Estate Stage 10B
As-Constructed Sewer Reticulation
DA/29245/2014

SCALE 1:250 (A1)

SHEET 3 OF 3 SHEETS

DRAWING NO. - - - - A

REGISTERED SURVEYOR'S CERTIFICATION

I, Andrew Robert Thurston (Cad. Surv.), hereby certify that the vertical and horizontal locations and dimensions shown on this plan are a true and correct record and were located by survey.

. . . . . .

Registered Surveyor (sig.) Reg. Surveyor No. 3047 Date: 02/03/2017

ENGINEER'S CERTIFICATION

I, ..., hereby certify that:

1. The information contained in this drawing / document is in compliance with approved drawings and design.
2. The new water and sewerage works defined by this drawing have been designed and constructed in accordance with the SEQ Code.
3. This represents an accurate record of as-constructed works.
4. I accept responsibility for the information contained in this drawing / document.

_ _ _ _ _ _ _ _ _ _

RPEQ (signature) RPEQ No._ _ _ _ _ _ Date:

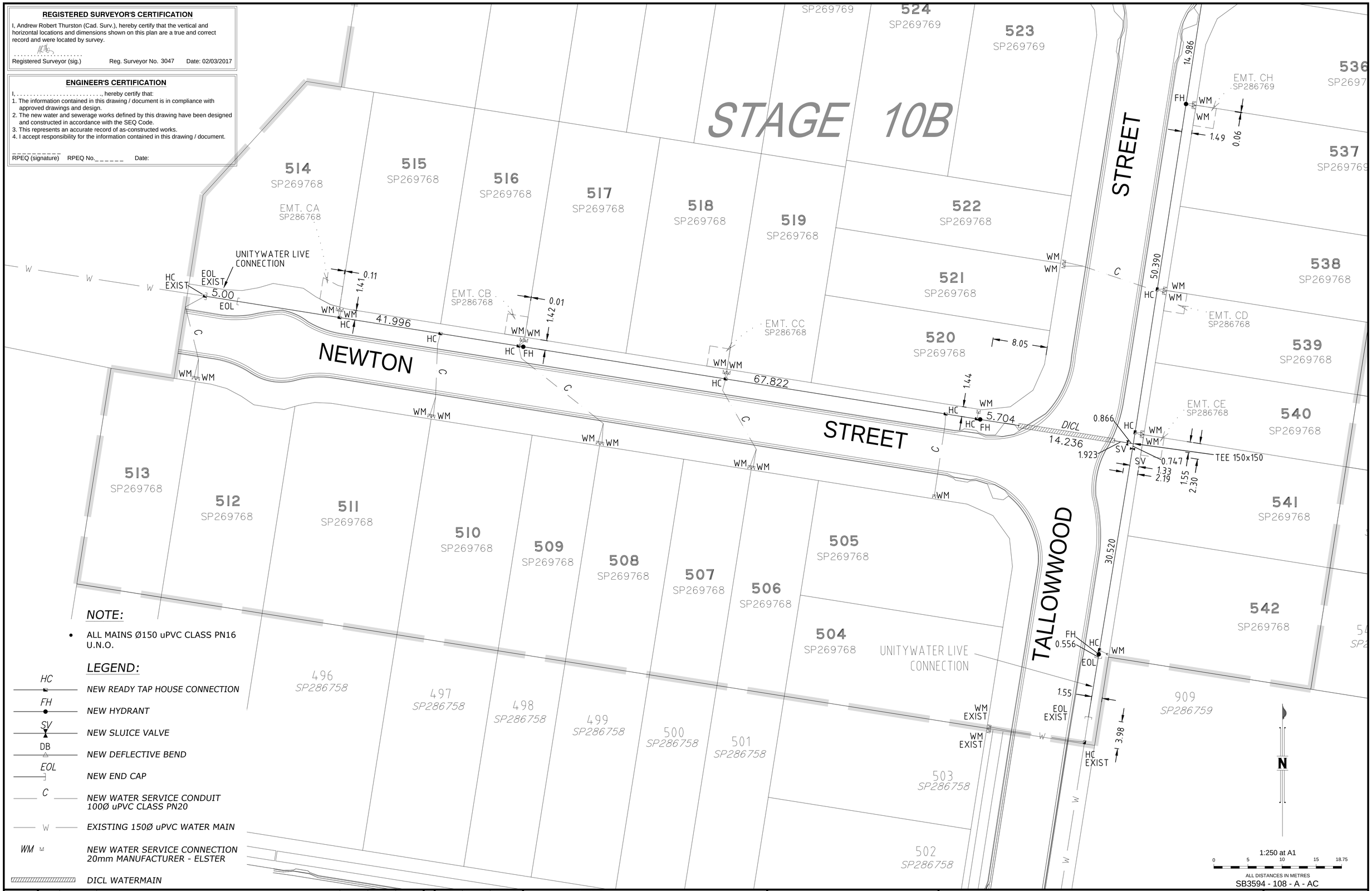

NOTE:

- ALL MAINS Ø150 uPVC CLASS PN16 U.N.O.

LEGEND:

HC	NEW READY TAP HOUSE CONNECTION
FH	NEW HYDRANT
SV	NEW SLUICE VALVE
DB	NEW DEFLECTIVE BEND
EOL	NEW END CAP
C	NEW WATER SERVICE CONDUIT 100Ø uPVC CLASS PN20
W	EXISTING 150Ø uPVC WATER MAIN
WM	NEW WATER SERVICE CONNECTION 20mm MANUFACTURER - ELSTER
	DICL WATERMAIN

1:250 at A1

0 5 10 15 18.75

ALL DISTANCES IN METRES

SB3594 - 108 - A - AC

A1

INDEX	DATE	REVISIONS	DRAWN	CHECKED	PASSED
-	-	-	-	-	-
-	-	-	-	-	-
-	-	-	-	-	-
-	-	-	-	-	-
A	02/03/2017	As Constructed	JC	JB	JB

	INITIALS	DATE
DRAWN	JC	02/03/2017
CHECKED	JB	02/03/2017
PASSED	JB	02/03/2017

WOLTER consulting group

Planning Urban Design Landscape Environment Surveying

Brisbane: Level 2, 1 Breakfast Ck Road, Newstead, QLD 4006 Phone: (07) 3666 5200

Unitywater

Unitywater

Riverbank Estate Stage 10B
As-Constructed Water Reticulation
DA/29245/2014

SCALE 1:250 (A1)

SHEET 1 OF 3 SHEETS

DRAWING NO. - - - - A

REGISTERED SURVEYOR'S CERTIFICATION

I, Andrew Robert Thurston (Cad. Surv.), hereby certify that the vertical and horizontal locations and dimensions shown on this plan are a true and correct record and were located by survey.

Registered Surveyor (sig.) Reg. Surveyor No. 3047 Date: 02/03/2017

ENGINEER'S CERTIFICATION

I, ..., hereby certify that:

1. The information contained in this drawing / document is in compliance with approved drawings and design.
2. The new water and sewerage works defined by this drawing have been designed and constructed in accordance with the SEQ Code.
3. This represents an accurate record of as-constructed works.
4. I accept responsibility for the information contained in this drawing / document.

RPEQ (signature) RPEQ No._ _ _ _ _ _ Date:

LEGEND:

- HC — NEW READY TAP HOUSE CONNECTION
- FH — NEW HYDRANT
- SV — NEW SLUICE VALVE
- DB — NEW DEFLECTIVE BEND
- EOL — NEW END CAP
- C — NEW WATER SERVICE CONDUIT 100Ø uPVC CLASS PN20
- W — EXISTING 150Ø uPVC WATER MAIN
- WM — NEW WATER SERVICE CONNECTION 20mm MANUFACTURER - ELSTER
- DICL WATERMAIN

NOTE:

- ALL MAINS Ø150 uPVC CLASS PN16 U.N.O.

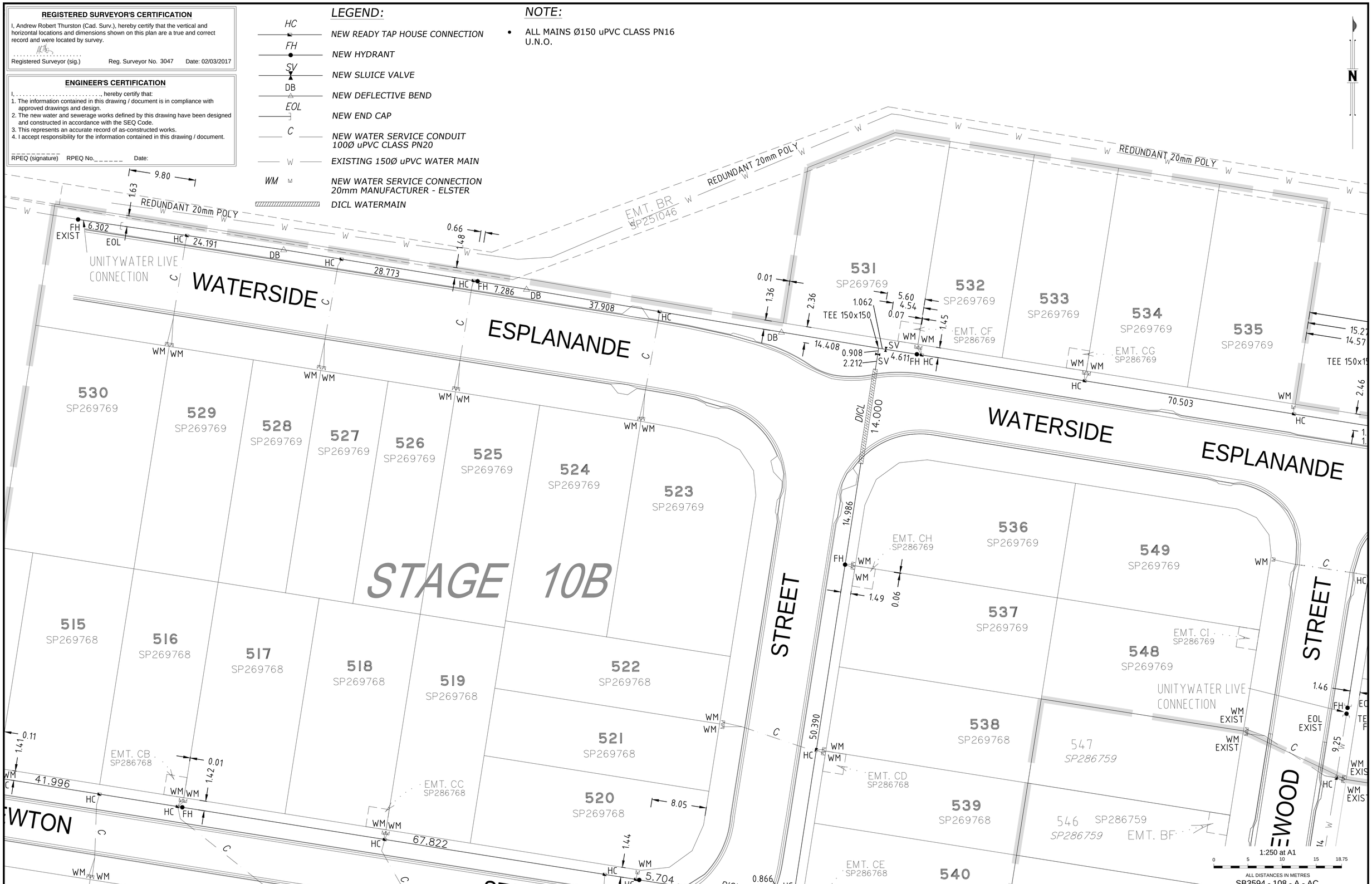

INDEX	DATE	REVISIONS	DRAWN	CHECKED	PASSED
-	-	-	-	-	-
-	-	-	-	-	-
-	-	-	-	-	-
-	-	-	-	-	-
A	02/03/2017	As Constructed	JC	JB	JB

A1

	INITIALS	DATE
DRAWN	JC	02/03/2017
CHECKED	JB	02/03/2017
PASSED	JB	02/03/2017

WOLTER consulting group
Planning Urban Design Landscape Environment Surveying
Brisbane: Level 2, 1 Breakfast Ck Road, Newstead, QLD 4006 Phone: (07) 3666 5200

Unitywater

Unitywater

Riverbank Estate Stage 10B
As-Constructed Water Reticulation
DA/29245/2014

SCALE 1:250 (A1)
SHEET 2 OF 3 SHEETS
DRAWING NO. - - - - A

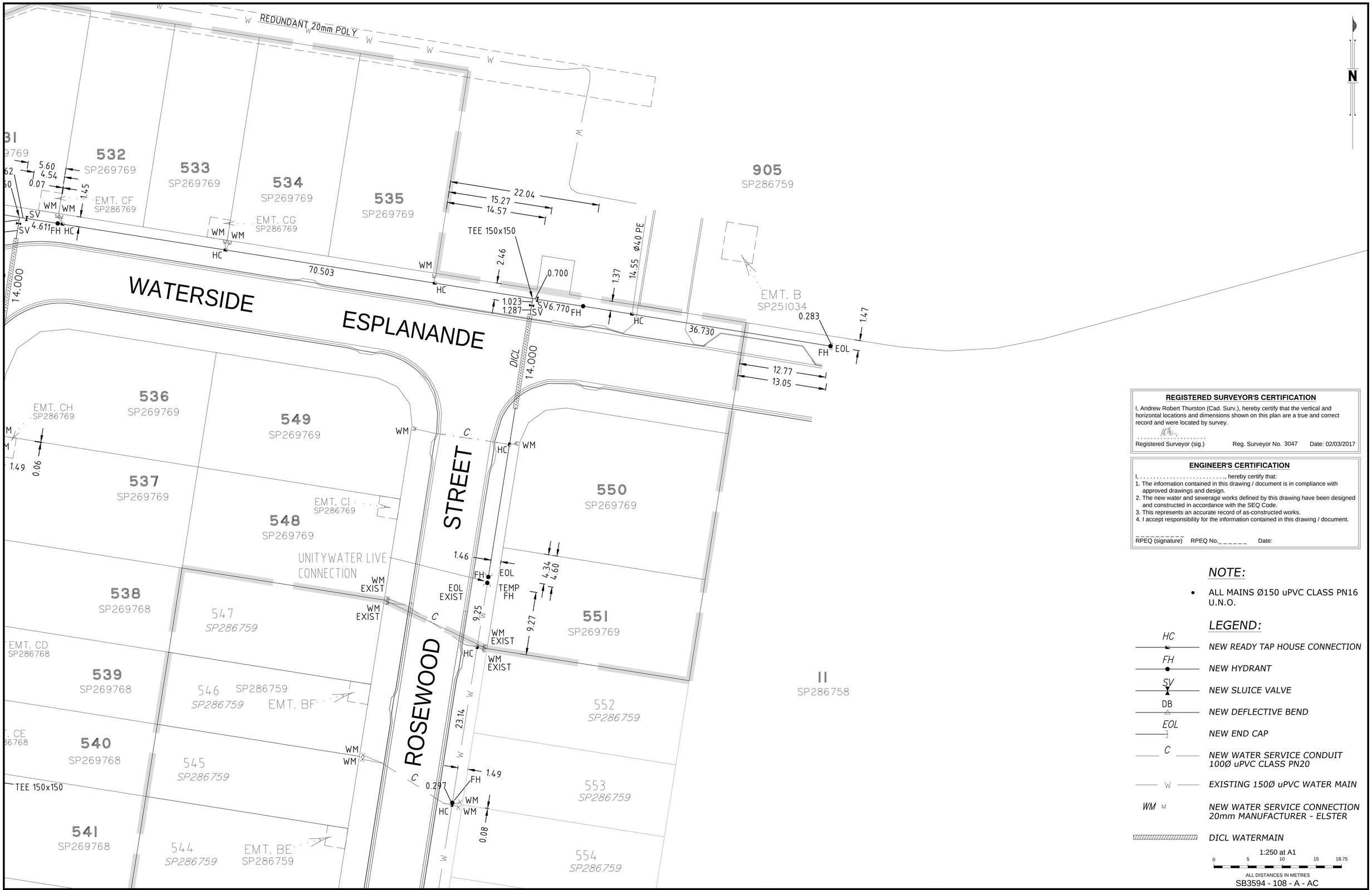

REGISTERED SURVEYOR'S CERTIFICATION

I, Andrew Robert Thurston (Cad. Surv.), hereby certify that the vertical and horizontal locations and dimensions shown on this plan are a true and correct record and were located by survey.

. . . . . .

Registered Surveyor (sig.) Reg. Surveyor No. 3047 Date: 02/03/2017

ENGINEER'S CERTIFICATION

I, ..., hereby certify that:

1. The information contained in this drawing / document is in compliance with approved drawings and design.
2. The new water and sewerage works defined by this drawing have been designed and constructed in accordance with the SEQ Code.
3. This represents an accurate record of as-constructed works.
4. I accept responsibility for the information contained in this drawing / document.

_ _ _ _ _ _ _ _ _ _

RPEQ (signature) RPEQ No._ _ _ _ _ _ Date:

NOTE:

- ALL MAINS Ø150 uPVC CLASS PN16 U.N.O.

LEGEND:

HC	NEW READY TAP HOUSE CONNECTION
FH	NEW HYDRANT
SV	NEW SLUICE VALVE
DB	NEW DEFLECTIVE BEND
EOL	NEW END CAP
C	NEW WATER SERVICE CONDUIT 100Ø uPVC CLASS PN20
W	EXISTING 150Ø uPVC WATER MAIN
WM	NEW WATER SERVICE CONNECTION 20mm MANUFACTURER - ELSTER
	DICL WATERMAIN

1:250 at A1

0 5 10 15 18.75

ALL DISTANCES IN METRES

SB3594 - 108 - A - AC

A1

INDEX	DATE	REVISIONS	DRAWN	CHECKED	PASSED
-	-	-	-	-	-
-	-	-	-	-	-
-	-	-	-	-	-
-	-	-	-	-	-
A	02/03/2017	As Constructed	JC	JB	JB

	INITIALS	DATE
DRAWN	JC	02/03/2017
CHECKED	JB	02/03/2017
PASSED	JB	02/03/2017

WOLTER consulting group

Planning Urban Design Landscape Environment Surveying

Brisbane: Level 2, 1 Breakfast Ck Road, Newstead, QLD 4006 Phone: (07) 3666 5200

Unitywater

Unitywater

Riverbank Estate Stage 10B
As-Constructed Water Reticulation
DA/29245/2014

SCALE 1:250 (A1)

SHEET 3 OF 3 SHEETS

DRAWING NO. - - - - A

ENGINEER'S CERTIFICATION

I, ..., hereby certify that:
1. The information contained in this drawing / document is in compliance with approved drawings and design.
2. The new water and sewerage works defined by this drawing have been designed and constructed in accordance with the SEQ Code.
3. This represents an accurate record of as-constructed works.
4. I accept responsibility for the information contained in this drawing / document.

_ _ _ _ _ _ _ _ _ _
RPEQ (signature) RPEQ No._ _ _ _ _ Date:

REGISTERED SURVEYOR'S CERTIFICATION

I, Andrew Robert Thurston (Cad. Surv.), hereby certify that the vertical and horizontal locations and dimensions shown on this plan are a true and correct record and were located by survey.

. . . . . .
Registered Surveyor (sig.) Reg. Surveyor No. 3047 Date: 02/03/2017

LEGEND:

—— SW —— *EXISTING STORMWATER LINE*

DRAWING REVISIONS		REFERENCE DRAWINGS					
REV.	REVISION DESCRIPTION	DRG. No.	DESCRIPTION	DESIGN FILE No.		DESIGNED	
A	AS CONSTRUCTED			CONSTRUCT. No.		DATE	
				SURVEY FILE No.	Ref	DRAWN	JC
				FIELD BOOK		DATE	02.03.2017
				LOG BOOK		CHECKED	JB
				LEVEL DATUM	Lev. datum	DATE	02.03.2017
				DATUM	Datum		

THIS WORK WAS PREPARED BY:
WOLTER CONSULTING GROUP

SCALE 1:250 ORIGINAL SIZE A1

Moreton Bay Regional Council

MORETON BAY REGIONAL COUNCIL
CABOOLTURE DISTRICT OFFICE
2 HASKING STREET CABOOLTURE QLD 4510
PO BOX 159 CABOOLTURE QLD 4510
Telephone: (07) 5433 0100
Fax: (07) 5433 4000

RIVERBANK ESTATE
STAGE 10B
AS CONSTRUCTED
ROADS AND DRAINAGE

CSC SUBDIVISION REFERENCE
DA/29245/2014
No. 1 OF 3 PLANS
ASCON GRID NUMBER REV.
- A

ENGINEER'S CERTIFICATION

I, ..., hereby certify that:
1. The information contained in this drawing / document is in compliance with approved drawings and design.
2. The new water and sewerage works defined by this drawing have been designed and constructed in accordance with the SEQ Code.
3. This represents an accurate record of as-constructed works.
4. I accept responsibility for the information contained in this drawing / document.

_ _ _ _ _ _ _ _ _
RPEQ (signature) RPEQ No._ _ _ _ _ Date:

REGISTERED SURVEYOR'S CERTIFICATION

I, Andrew Robert Thurston (Cad. Surv.), hereby certify that the vertical and horizontal locations and dimensions shown on this plan are a true and correct record and were located by survey.

. . . . . .
Registered Surveyor (sig.) Reg. Surveyor No. 3047 Date: 02/03/2017

N

LEGEND:

—— SW —— *EXISTING STORMWATER LINE*

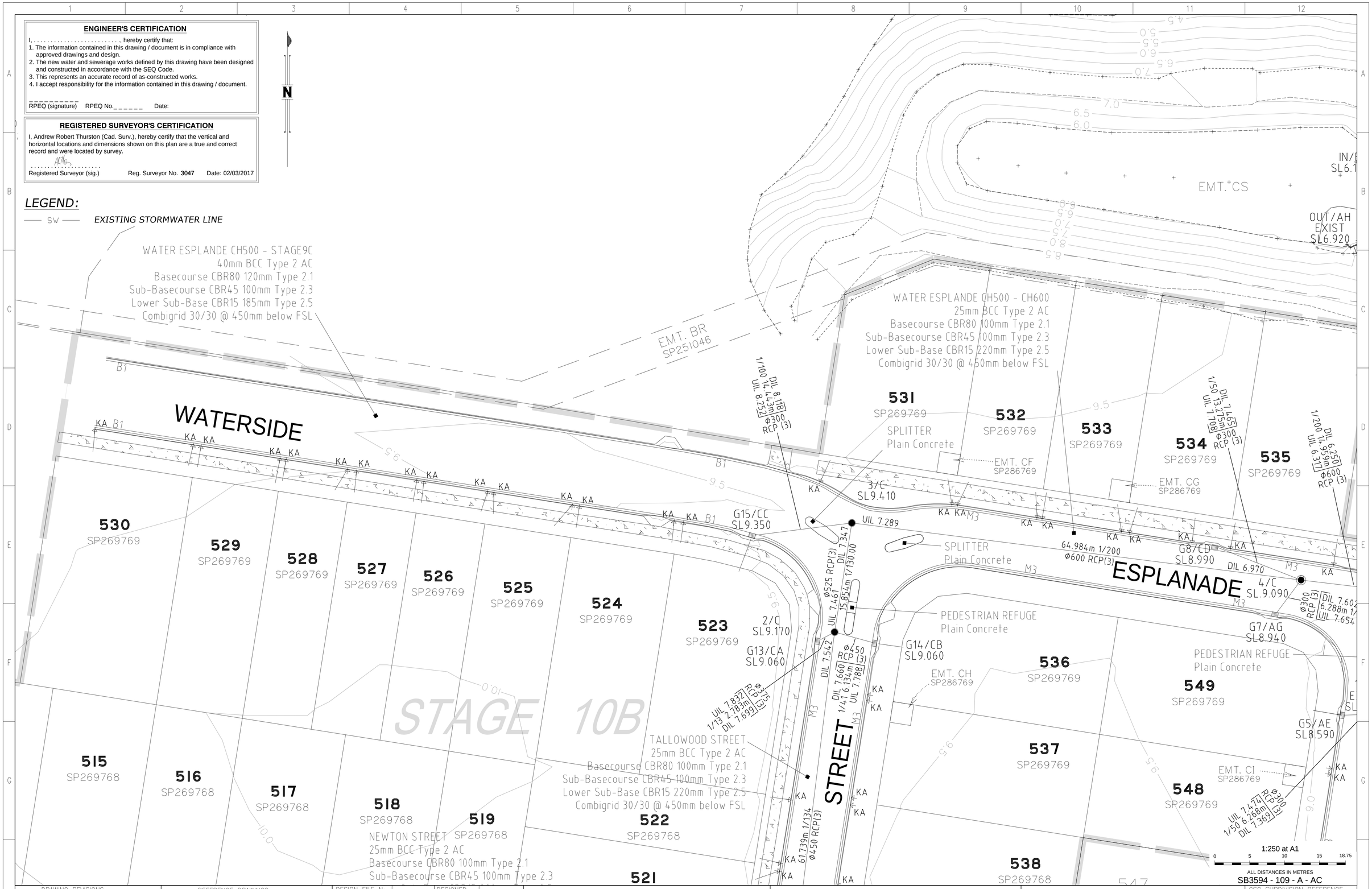

DRAWING REVISIONS		REFERENCE DRAWINGS					
REV.	REVISION DESCRIPTION	DRG. No.	DESCRIPTION	DESIGN FILE No.		DESIGNED	
A	AS CONSTRUCTED			CONSTRUCT. No.		DATE	
				SURVEY FILE No.	Ref	DRAWN	JC
				FIELD BOOK		DATE	02.03.2017
				LOG BOOK		CHECKED	JB
				LEVEL DATUM	Lev. datum	DATE	02.03.2017
				DATUM	Datum		

THIS WORK WAS PREPARED BY:
WOLTER CONSULTING GROUP

SCALE 1:250 ORIGINAL SIZE A1

Moreton Bay Regional Council

MORETON BAY REGIONAL COUNCIL
CABOOLTURE DISTRICT OFFICE
2 HASKING STREET CABOOLTURE QLD 4510
PO BOX 159 CABOOLTURE QLD 4510
Telephone: (07) 5433 0100
Fax: (07) 5433 4000

RIVERBANK ESTATE

STAGE 10B
AS CONSTRUCTED
ROADS AND DRAINAGE

CSC SUBDIVISION REFERENCE	
DA/29245/2014	
No. 2 OF 3 PLANS	
ASCON GRID NUMBER	REV.
-	A

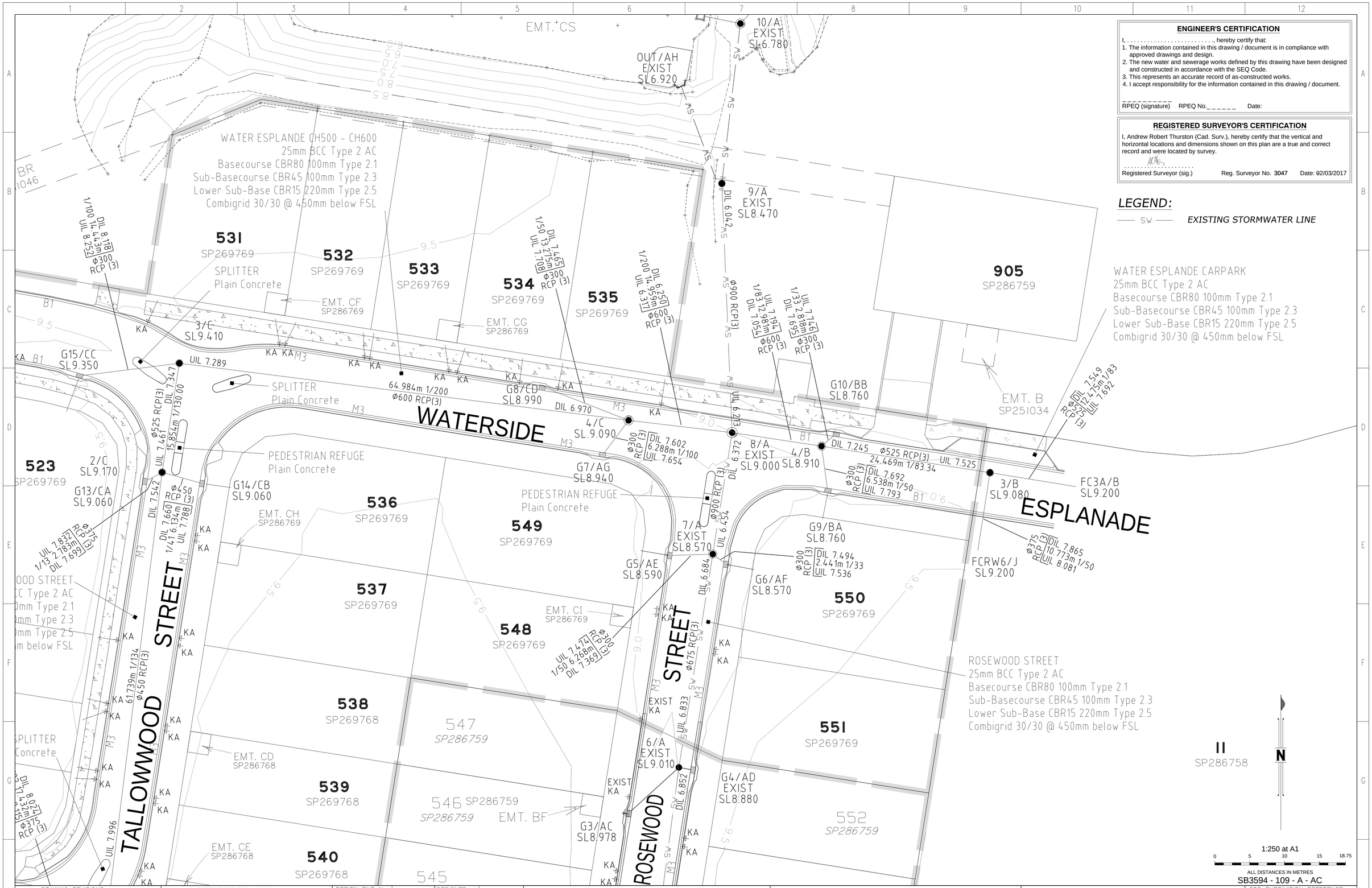

ENGINEER'S CERTIFICATION

I, ..., hereby certify that:

1. The information contained in this drawing / document is in compliance with approved drawings and design.
2. The new water and sewerage works defined by this drawing have been designed and constructed in accordance with the SEQ Code.
3. This represents an accurate record of as-constructed works.
4. I accept responsibility for the information contained in this drawing / document.

RPEQ (signature) RPEQ No._ _ _ _ _ _ Date:

REGISTERED SURVEYOR'S CERTIFICATION

I, Andrew Robert Thurston (Cad. Surv.), hereby certify that the vertical and horizontal locations and dimensions shown on this plan are a true and correct record and were located by survey.

Registered Surveyor (sig.) Reg. Surveyor No. 3047 Date: 02/03/2017

LEGEND:

—— SW —— EXISTING STORMWATER LINE

1:250 at A1

0 5 10 15 18.75

ALL DISTANCES IN METRES

SB3594 - 109 - A - AC

DRAWING REVISIONS		REFERENCE DRAWINGS					
REV.	REVISION DESCRIPTION	DRG. No.	DESCRIPTION	DESIGN FILE No.		DESIGNED	
A	AS CONSTRUCTED			CONSTRUCT. No.		DATE	
				SURVEY FILE No.	Ref	DRAWN	JC
				FIELD BOOK		DATE	02.03.2017
				LOG BOOK		CHECKED	JB
				LEVEL DATUM	Lev. datum	DATE	02.03.2017
				DATUM	Datum		

THIS WORK WAS PREPARED BY:
WOLTER CONSULTING GROUP

SCALE 1:250 ORIGINAL SIZE A1

Moreton Bay Regional Council

MORETON BAY REGIONAL COUNCIL
CABOOLTURE DISTRICT OFFICE
2 HASKING STREET CABOOLTURE QLD 4510
PO BOX 159 CABOOLTURE QLD 4510
Telephone: (07) 5433 0100
Fax: (07) 5433 4000

RIVERBANK ESTATE

STAGE 10B
AS CONSTRUCTED
ROADS AND DRAINAGE

CSC SUBDIVISION REFERENCE: DA/29245/2014

No. 3 OF 3 PLANS

ASCON GRID NUMBER: -

REV.: A