

ADDITIONAL NOTES:

The LOT dimensions and area shown hereon are subject to final field survey and also to the requirements of Council and any other authority which may have requirements under any relevant legislation

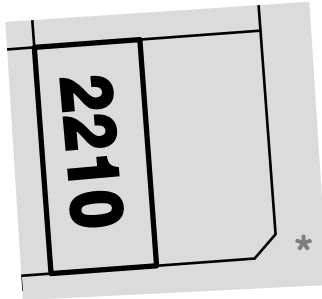
Final surface contours shown hereon have been supplied by Peak Urban.

Location of retaining walls are as shown on Engineering design drawings. Their as-constructed location may differ from their design location. Retaining wall heights have been supplied by Peak Urban. **The engineering detail shown hereon are preliminary only and are subject to change in final design and statutory approvals**

Compaction of any fill material placed on this site shall be completed to level one inspection and testing services in accordance with AS3798-2007.


Depth of fill values are calculated to the pre-development surface.


Copyright © Veris Australia Pty Ltd
16/05/2022.





BIN LOCATION

LEGEND

Final surface contours based on A.H.D. datum at an interval of 0.5m, shown as:  15.5

Where applicable, areas to be filled are shown as: 

Depth of fill, in metres, shown as:  + 0.5

Retaining wall and retaining wall height, shown on the lower side of the wall, have been taken from plans supplied by Peak Urban and shown as: 

(1.2)

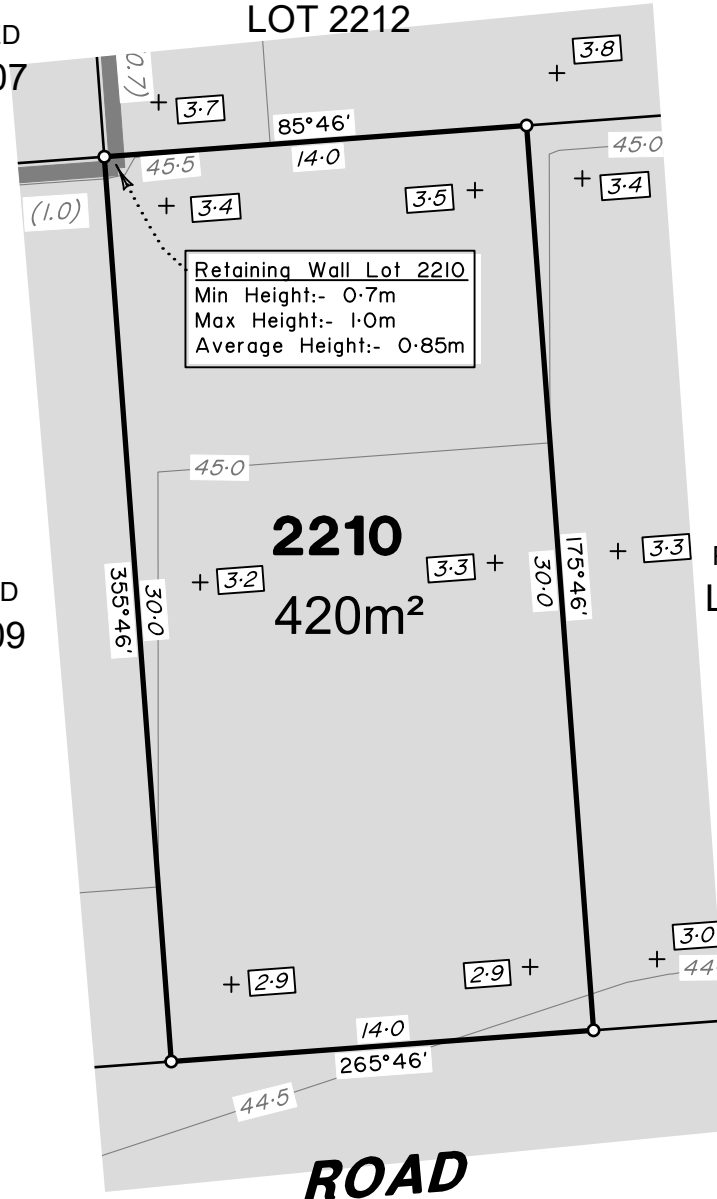
Bin Pad Location shown as: 

PROPOSED
LOT 2207

PROPOSED
LOT 2212

PROPOSED
LOT 2209

PROPOSED
LOT 2211



FLAGSTONE
PRECINCT 1 STAGE 5L
For
PEET FLAGSTONE
CITY PTY LTD

IMPORTANT NOTES:

(These notes are an integral part of this plan)

This plan has been prepared for PEET FLAGSTONE CITY PTY LTD for the purposes of a Disclosure Plan Under the Land Sales Act 1984 (as amended).

It is not to be used by any other person or corporation or for any other purposes and is subject to the following limitations:

Please refer to the approved Development Application for conditions relating to the LOT and to approved Operational Works drawings for services location and possible easements.

THESE DESIGNS AND DRAWINGS ARE COPYRIGHT AND ARE NOT TO BE USED OR REPRODUCED WITHOUT THE WRITTEN PERMISSION OF VERIS

Data Sources
Cadastral Boundaries
30109-LC-Master(CX) F594 2014.dwg
Engineering Design
22-0002_X_BASE_DESIGN [STAGE 5DLM].dwg
Final Surface Contours
FLAGSTONE - STAGE 5 D L M - DISCLOSURE INFO - 05 05 2022 - Tin Design.dwg
Depth of Fill
FLAGSTONE - STAGE 5 D L M - DISCLOSURE INFO - 05 05 2022 - Depth Contours in 3D.dwg
Retaining Wall Heights 22-0002 DA.pdf

| Issue | Revisions | Date | Drawn |
|-------|-----------|------------|-------|
| A | Original | 06.05.2022 | BK |

Locality: FLAGSTONE
Local Authority: LOGAN CITY COUNCIL
Horizontal Meridian: MGA, Zone 56
Vertical Level Datum: AHD D
Scale: 1:250 @ A4
Designed: Peak Urban
Drawn: BK 06/05/2022
Checked: DE 15/05/2022
Plot Date: 19 May, 2022
Computer File Ref: 30109-StSL-DP-(A).dwg

DISCLOSURE PLAN
of Proposed LOT 2210
being part of
Lot 911
on SP321079



veris

BRISBANE WHITSUNDAYS
(07) 3686 4700 (07) 4945 6600

MACKAY CAIRNS
(07) 4957 9700 (07) 4252 9400

veris.com.au
ACN 615 735 727
Veris Australia Pty Ltd

Drawing No
30109-DP- 2210
Issue
A



ADDITIONAL NOTES:

The LOT dimensions and area shown hereon are subject to final field survey and also to the requirements of Council and any other authority which may have requirements under any relevant legislation

Final surface contours shown hereon have been supplied by Peak Urban.

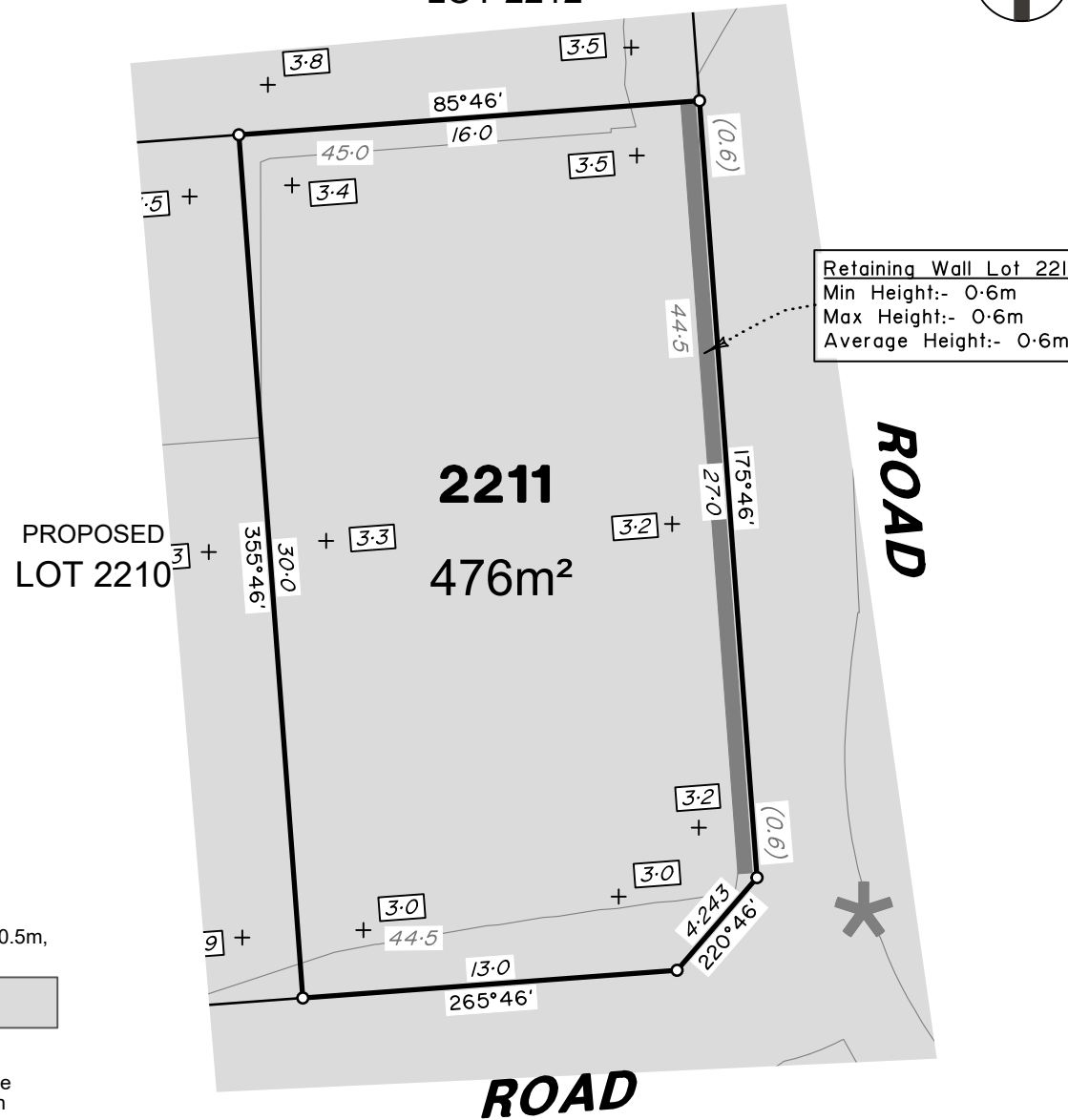
Location of retaining walls are as shown on Engineering design drawings. Their as-constructed location may differ from their design location. Retaining wall heights have been supplied by Peak Urban. **The engineering detail shown hereon are preliminary only and are subject to change in final design and statutory approvals**

Compaction of any fill material placed on this site shall be completed to level one inspection and testing services in accordance with AS3798-2007.

Depth of fill values are calculated to the pre-development surface.

Copyright © Veris Australia Pty Ltd
16/05/2022.

PROPOSED LOT 2212



LEGEND

Final surface contours based on A.H.D. datum at an interval of 0.5m, shown as: 15.5

Where applicable, areas to be filled are shown as: (1.2)

Depth of fill, in metres, shown as:- +0.5

Retaining wall and retaining wall height, shown on the lower side of the wall, have been taken from plans supplied by Peak Urban and shown as: (1.2)

Bin Pad Location shown as: *

FLAGSTONE PRECINCT 1 STAGE 5L

For
PEET FLAGSTONE
CITY PTY LTD

IMPORTANT NOTES:

(These notes are an integral part of this plan)

This plan has been prepared for PEET FLAGSTONE CITY PTY LTD for the purposes of a Disclosure Plan Under the Land Sales Act 1984 (as amended).

It is not to be used by any other person or corporation or for any other purposes and is subject to the following limitations:

Please refer to the approved Development Application for conditions relating to the LOT and to approved Operational Works drawings for services location and possible easements.

THESE DESIGNS AND DRAWINGS ARE COPYRIGHT AND ARE NOT TO BE USED OR REPRODUCED WITHOUT THE WRITTEN PERMISSION OF VERIS

Data Sources

Cadastral Boundaries
30109-LC-Master(CX) F594 2014.dwg
Engineering Design
22-0002_X_BASE_DESIGN [STAGE 5DLM].dwg
Final Surface Contours
FLAGSTONE - STAGE 5 D L M - DISCLOSURE INFO - 05 05 2022 - Tin Design.dwg
Depth of Fill
FLAGSTONE - STAGE 5 D L M - DISCLOSURE INFO - 05 05 2022 - Depth Contours in 3D.dwg
Retaining Wall Heights 22-0002 DA.pdf

| Issue | Revisions | Date | BK | Drawn |
|-------|-----------|------------|----|-------|
| A | Original | 06.05.2022 | BK | |

Locality: FLAGSTONE
Local Authority: LOGAN CITY COUNCIL
Horizontal Meridian: MGA, Zone 56
Vertical Level Datum: AHD D
Scale: 1:250 @ A4
Designed: Peak Urban
Drawn: BK 06/05/2022
Checked: DE 15/05/2022
Plot Date: 19 May, 2022
Computer File Ref: 30109-SISL-DP-(A).dwg

DISCLOSURE PLAN
of Proposed LOT 2211
being part of
Lot 911
on SP321079



veris

BRISBANE WHITSUNDAYS
(07) 3686 4700 (07) 4945 6600

MACKAY CAIRNS
(07) 4957 9700 (07) 4252 9400

veris.com.au
ACN 615 735 727
Veris Australia Pty Ltd

Drawing No Issue
30109-DP- 2211 A

0 12.5m 50 mm 25m 100 mm 37.5m 150 mm SCALE BAR

ADDITIONAL NOTES:

The LOT dimensions and area shown hereon are subject to final field survey and also to the requirements of Council and any other authority which may have requirements under any relevant legislation

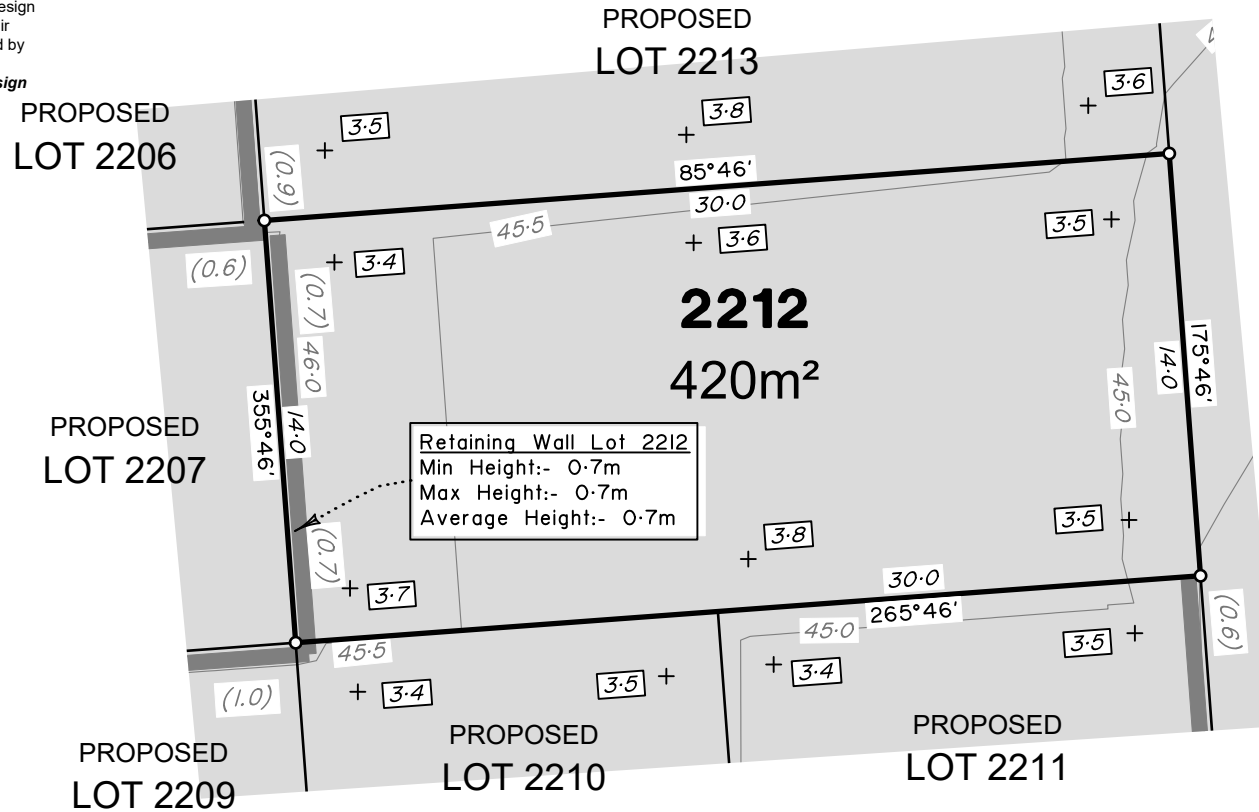
Final surface contours shown hereon have been supplied by Peak Urban.

Location of retaining walls are as shown on Engineering design drawings. Their as-constructed location may differ from their design location. Retaining wall heights have been supplied by Peak Urban. **The engineering detail shown hereon are preliminary only and are subject to change in final design and statutory approvals**

Compaction of any fill material placed on this site shall be completed to level one inspection and testing services in accordance with AS3798-2007.

Depth of fill values are calculated to the pre-development surface.

Copyright © Veris Australia Pty Ltd
16/05/2022.

**LEGEND**

Final surface contours based on A.H.D. datum at an interval of 0.5m, shown as: — 15.5 —

Where applicable, areas to be filled are shown as:

Depth of fill, in metres, shown as:- + 0.5

Retaining wall and retaining wall height, shown on the lower side of the wall, have been taken from plans supplied by Peak Urban and shown as:

Bin Pad Location shown as: *

**FLAGSTONE
PRECINCT 1 STAGE 5L**

For
**PEET FLAGSTONE
CITY PTY LTD**

IMPORTANT NOTES:

(These notes are an integral part of this plan)

This plan has been prepared for **PEET FLAGSTONE CITY PTY LTD** for the purposes of **A Disclosure Plan Under the Land Sales Act 1984 (as amended)**.

It is not to be used by any other person or corporation or for any other purposes and is subject to the following limitations:

Please refer to the approved Development Application for conditions relating to the LOT and to approved Operational Works drawings for services location and possible easements.

THESE DESIGNS AND DRAWINGS ARE COPYRIGHT
AND ARE NOT TO BE USED OR REPRODUCED
WITHOUT THE WRITTEN PERMISSION OF VERIS

Data Sources

Cadastral Boundaries
30109-LC-Master(CX) F594 2014.dwg
Engineering Design
22-0002_X_BASE_DESIGN [STAGE 5DLM].dwg
Final Surface Contours
FLAGSTONE - STAGE 5 D L M - DISCLOSURE INFO -
05 05 2022 - Trn Design.dwg
Depth of Fill
FLAGSTONE - STAGE 5 D L M - DISCLOSURE INFO -
05 05 2022 - Depth Contours in 3D.dwg
Retaining Wall Heights 22-0002 DA.pdf

| | | | |
|-------|-----------|------------|-------|
| A | Original | 06.05.2022 | BK |
| Issue | Revisions | Date | Drawn |

Locality: FLAGSTONE
Local Authority: LOGAN CITY COUNCIL
Horizontal Meridian: MGA, Zone 56
Vertical Level Datum: AHD D
Scale: 1:250 @ A4
Designed: Peak Urban
Drawn: BK 06/05/2022
Checked: DE 15/05/2022
Plot Date: 19 May, 2022
Computer File Ref: 30109-StSL-DP-(A).dwg

DISCLOSURE PLAN
of Proposed LOT 2212
being part of
Lot 911
on SP321079



veris

BRISBANE WHITSUNDAYS
(07) 3686 4700 (07) 4945 6600

MACKAY CAIRNS
(07) 4957 9700 (07) 4252 9400

veris.com.au
ACN 615 735 727
Veris Australia Pty Ltd

Drawing No Issue
30109-DP- 2212 A

ADDITIONAL NOTES:

The LOT dimensions and area shown hereon are subject to final field survey and also to the requirements of Council and any other authority which may have requirements under any relevant legislation

Final surface contours shown hereon have been supplied by Peak Urban.

Location of retaining walls are as shown on Engineering design drawings. Their as-constructed location may differ from their design location. Retaining wall heights have been supplied by Peak Urban. **The engineering detail shown hereon are preliminary only and are subject to change in final design and statutory approvals**

Compaction of any fill material placed on this site shall be completed to level one inspection and testing services in accordance with AS3798-2007.

Depth of fill values are calculated to the pre-development surface.

Copyright © Veris Australia Pty Ltd
16/05/2022.

PROPOSED
LOT 2206

PROPOSED
LOT 2207

PROPOSED
LOT 2214

2213
665m²


PROPOSED
LOT 2212

Retaining Wall Lot 2213
Min Height:- 1.4m
Max Height:- 1.4m
Average Height:- 1.4m


Retaining Wall Lot 2206
Min Height:- 0.9m
Max Height:- 0.9m
Average Height:- 0.9m

LEGEND

Final surface contours based on A.H.D. datum at an interval of 0.5m, shown as: — 15.5 —

Where applicable, areas to be filled are shown as: 

Depth of fill, in metres, shown as:- +0.5

Retaining wall and retaining wall height, shown on the lower side of the wall, have been taken from plans supplied by Peak Urban and shown as: 

Bin Pad Location shown as: *



FLAGSTONE
PRECINCT 1 STAGE 5L

For
PEET FLAGSTONE
CITY PTY LTD

IMPORTANT NOTES:

(These notes are an integral part of this plan)

This plan has been prepared for PEET FLAGSTONE CITY PTY LTD for the purposes of a Disclosure Plan Under the Land Sales Act 1984 (as amended).

It is not to be used by any other person or corporation or for any other purposes and is subject to the following limitations:

Please refer to the approved Development Application for conditions relating to the LOT and to approved Operational Works drawings for services location and possible easements.

THESE DESIGNS AND DRAWINGS ARE COPYRIGHT AND ARE NOT TO BE USED OR REPRODUCED WITHOUT THE WRITTEN PERMISSION OF VERIS

Data Sources
Cadastral Boundaries
30109-LC-Master(CX) F594 2014.dwg
Engineering Design
22-0002_X_BASE_DESIGN [STAGE 5DLM].dwg
Final Surface Contours
FLAGSTONE - STAGE 5 D L M - DISCLOSURE INFO - 05 05 2022 - Tin Design.dwg
Depth of Fill
FLAGSTONE - STAGE 5 D L M - DISCLOSURE INFO - 05 05 2022 - Depth Contours in 3D.dwg
Retaining Wall Heights 22-0002 DA.pdf

| | | | |
|-------|-----------|------------|-------|
| A | Original | 06.05.2022 | BK |
| Issue | Revisions | Date | Drawn |

Locality: FLAGSTONE
Local Authority: LOGAN CITY COUNCIL
Horizontal Meridian: MGA, Zone 56
Vertical Level Datum: AHD D
Scale: 1:250 @ A4
Designed: Peak Urban
Drawn: BK 06/05/2022
Checked: DE 15/05/2022
Plot Date: 19 May, 2022
Computer File Ref: 30109-StSL-DP-(A).dwg

DISCLOSURE PLAN
of Proposed LOT 2213
being part of
Lot 911
on SP321079



veris

BRISBANE WHITSUNDAYS
(07) 3686 4700 (07) 4945 6600

MACKAY CAIRNS
(07) 4957 9700 (07) 4252 9400

veris.com.au
ACN 615 735 727
Veris Australia Pty Ltd

Drawing No Issue
30109-DP- 2213 A

0 12.5m 50 mm 25m 100 mm 37.5m 150 mm SCALE BAR

ADDITIONAL NOTES:

The LOT dimensions and area shown hereon are subject to final field survey and also to the requirements of Council and any other authority which may have requirements under any relevant legislation

Final surface contours shown hereon have been supplied by Peak Urban.

Location of retaining walls are as shown on Engineering design drawings. Their as-constructed location may differ from their design location. Retaining wall heights have been supplied by Peak Urban. **The engineering detail shown hereon are preliminary only and are subject to change in final design and statutory approvals**

Compaction of any fill material placed on this site shall be completed to level one inspection and testing services in accordance with AS3798-2007.

Depth of fill values are calculated to the pre-development surface.

Copyright © Veris Australia Pty Ltd
16/05/2022.



FLAGSTONE PRECINCT 1 STAGE 5L

For
**PEET FLAGSTONE
CITY PTY LTD**

IMPORTANT NOTES:

(These notes are an integral part of this plan)

This plan has been prepared for PEET FLAGSTONE CITY PTY LTD for the purposes of a **Disclosure Plan Under the Land Sales Act 1984 (as amended)**.

It is not to be used by any other person or corporation or for any other purposes and is subject to the following limitations:

Please refer to the approved Development Application for conditions relating to the LOT and to approved Operational Works drawings for services location and possible easements.

THESE DESIGNS AND DRAWINGS ARE COPYRIGHT AND ARE NOT TO BE USED OR REPRODUCED WITHOUT THE WRITTEN PERMISSION OF VERIS

Data Sources

Cadastral Boundaries
30109-LC-Master(CX) F594 2014.dwg
Engineering Design
22-0002_X_BASE_DESIGN [STAGE 5DLM].dwg
Final Surface Contours
FLAGSTONE - STAGE 5 D L M - DISCLOSURE INFO - 05/05/2022 - Tin Design.dwg
Depth of Fill
FLAGSTONE - STAGE 5 D L M - DISCLOSURE INFO - 05/05/2022 - Depth Contours in 3D.dwg
Retaining Wall Heights 22-0002 DA.pdf

| | | | |
|-------|-----------|------------|-------|
| A | Original | 06.05.2022 | BK |
| Issue | Revisions | Date | Drawn |

Locality: FLAGSTONE
Local Authority: LOGAN CITY COUNCIL
Horizontal Meridian: MGA, Zone 56
Vertical Level Datum: AHD D
Scale: 1:250 @ A4
Designed: Peak Urban
Drawn: BK 06/05/2022
Checked: DE 15/05/2022
Plot Date: 19 May, 2022
Computer File Ref: 30109-SISL-DP-(A).dwg

DISCLOSURE PLAN
of Proposed LOT 2214
being part of
Lot 911
on SP321079



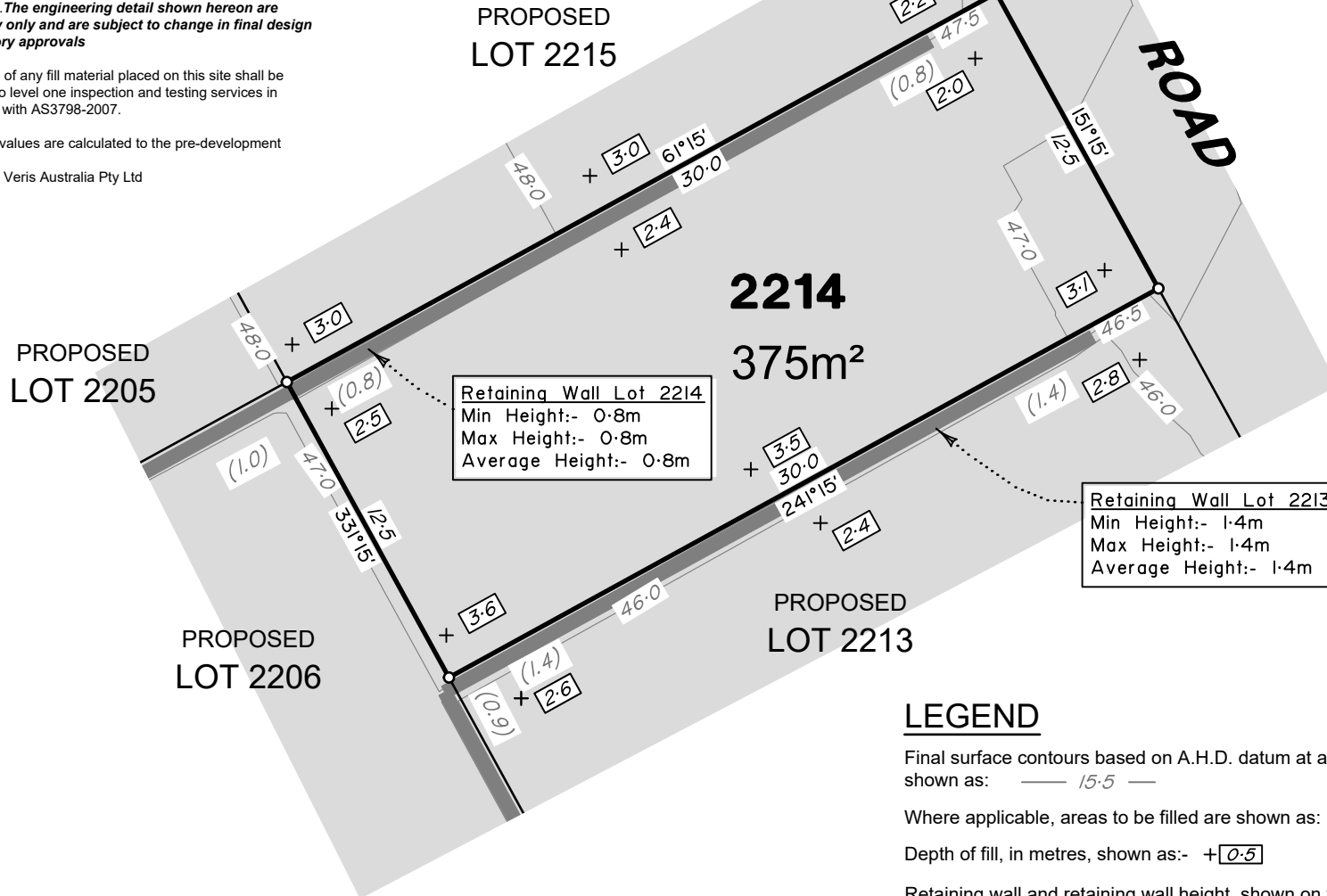
veris

BRISBANE WHITSUNDAYS
(07) 3686 4700 (07) 4945 6600

MACKAY CAIRNS
(07) 4957 9700 (07) 4252 9400

veris.com.au
ACN 615 735 727
Veris Australia Pty Ltd

Drawing No Issue
30109-DP- 2214 A



LEGEND

Final surface contours based on A.H.D. datum at an interval of 0.5m, shown as:

Where applicable, areas to be filled are shown as:

Depth of fill, in metres, shown as:-

Retaining wall and retaining wall height, shown on the lower side of the wall, have been taken from plans supplied by Peak Urban and shown as:

Bin Pad Location shown as:

0 12.5m 25m 37.5m 150mm SCALE BAR

ADDITIONAL NOTES:

The LOT dimensions and area shown hereon are subject to final field survey and also to the requirements of Council and any other authority which may have requirements under any relevant legislation

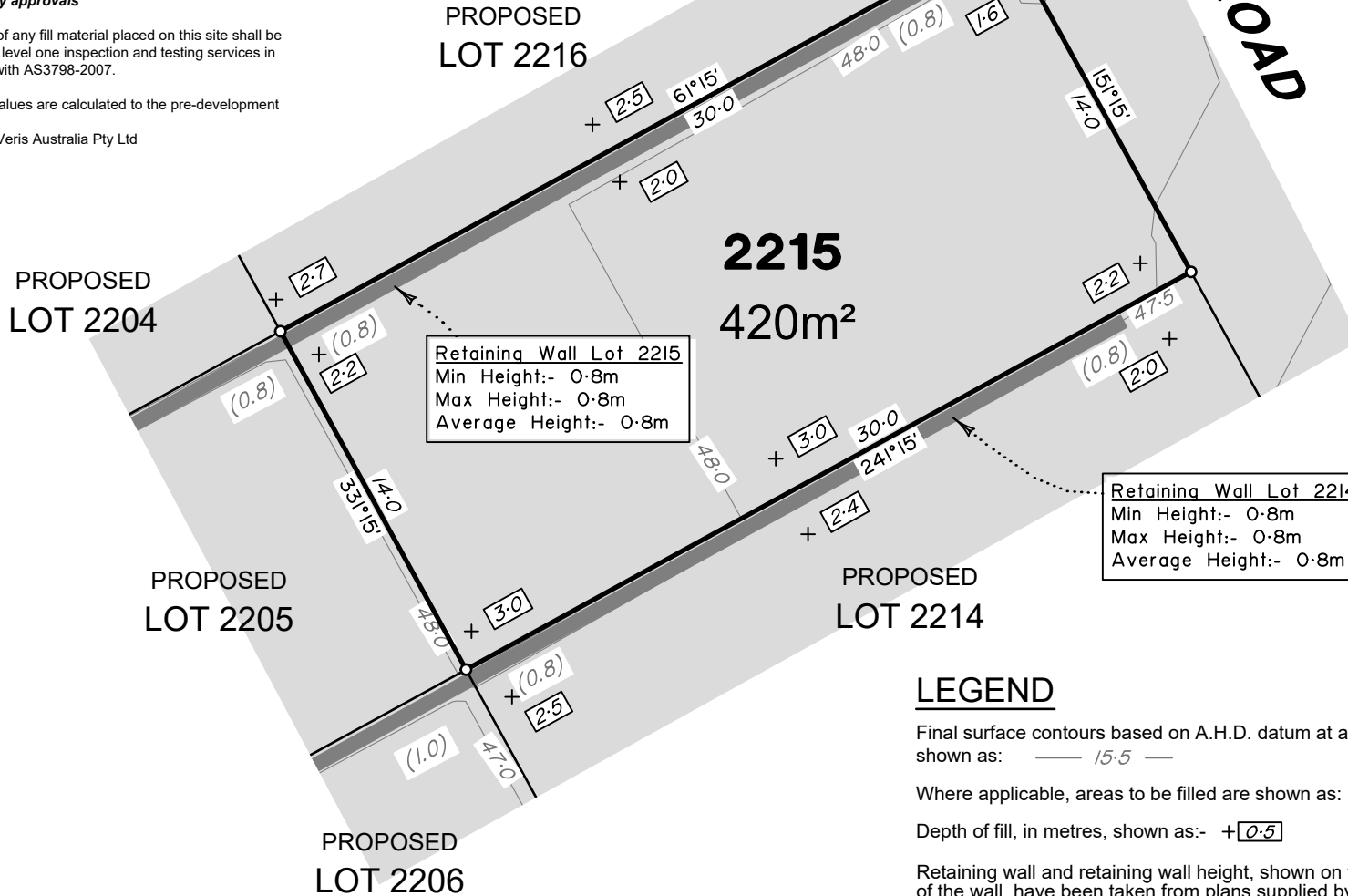
Final surface contours shown hereon have been supplied by Peak Urban.


Location of retaining walls are as shown on Engineering design drawings. Their as-constructed location may differ from their design location. Retaining wall heights have been supplied by Peak Urban. **The engineering detail shown hereon are preliminary only and are subject to change in final design and statutory approvals**


Compaction of any fill material placed on this site shall be completed to level one inspection and testing services in accordance with AS3798-2007.

Depth of fill values are calculated to the pre-development surface.


Copyright © Veris Australia Pty Ltd
16/05/2022.


**LEGEND**

Final surface contours based on A.H.D. datum at an interval of 0.5m, shown as:  15.5

Where applicable, areas to be filled are shown as: 

Depth of fill, in metres, shown as: +  0.5

Retaining wall and retaining wall height, shown on the lower side of the wall, have been taken from plans supplied by Peak Urban and shown as:  (1.2)

Bin Pad Location shown as: 

**FLAGSTONE
PRECINCT 1 STAGE 5L**

For
**PEET FLAGSTONE
CITY PTY LTD**

IMPORTANT NOTES:

(These notes are an integral part of this plan)

This plan has been prepared for PEET FLAGSTONE CITY PTY LTD for the purposes of a Disclosure Plan Under the Land Sales Act 1984 (as amended).

It is not to be used by any other person or corporation or for any other purposes and is subject to the following limitations:

Please refer to the approved Development Application for conditions relating to the LOT and to approved Operational Works drawings for services location and possible easements.

THESE DESIGNS AND DRAWINGS ARE COPYRIGHT AND ARE NOT TO BE USED OR REPRODUCED WITHOUT THE WRITTEN PERMISSION OF VERIS

Data Sources
Cadastral Boundaries
30109-LC-Master(CX) F594 2014.dwg
Engineering Design
22-0002_X_BASE_DESIGN [STAGE 5DLM].dwg
Final Surface Contours
FLAGSTONE - STAGE 5 D L M - DISCLOSURE INFO - 05 05 2022 - Tin Design.dwg
Depth of Fill
FLAGSTONE - STAGE 5 D L M - DISCLOSURE INFO - 05 05 2022 - Depth Contours in 3D.dwg
Retaining Wall Heights 22-0002 DA.pdf

| | | | |
|--|--------------------|------------|-------|
| A | Original | 06.05.2022 | BK |
| Issue | Revisions | Date | Drawn |
| Locality: | FLAGSTONE | | |
| Local Authority: | LOGAN CITY COUNCIL | | |
| Horizontal Meridian: | MGA, Zone 56 | | |
| Vertical Level Datum: | AHD D | | |
| Scale: | 1:250 @ A4 | | |
| Designed: | Peak Urban | | |
| Drawn: | BK 06/05/2022 | | |
| Checked: | DE 15/05/2022 | | |
| Plot Date: | 19 May, 2022 | | |
| Computer File Ref: 30109-StSL-DP-(A).dwg | | | |

DISCLOSURE PLAN
of Proposed LOT 2215
being part of
Lot 911
on SP321079



veris

BRISBANE WHITSUNDAYS
(07) 3686 4700 (07) 4945 6600

MACKAY CAIRNS
(07) 4957 9700 (07) 4252 9400

veris.com.au
ACN 615 735 727
Veris Australia Pty Ltd

Drawing No Issue
30109-DP- 2215 A

ADDITIONAL NOTES:

The LOT dimensions and area shown hereon are subject to final field survey and also to the requirements of Council and any other authority which may have requirements under any relevant legislation

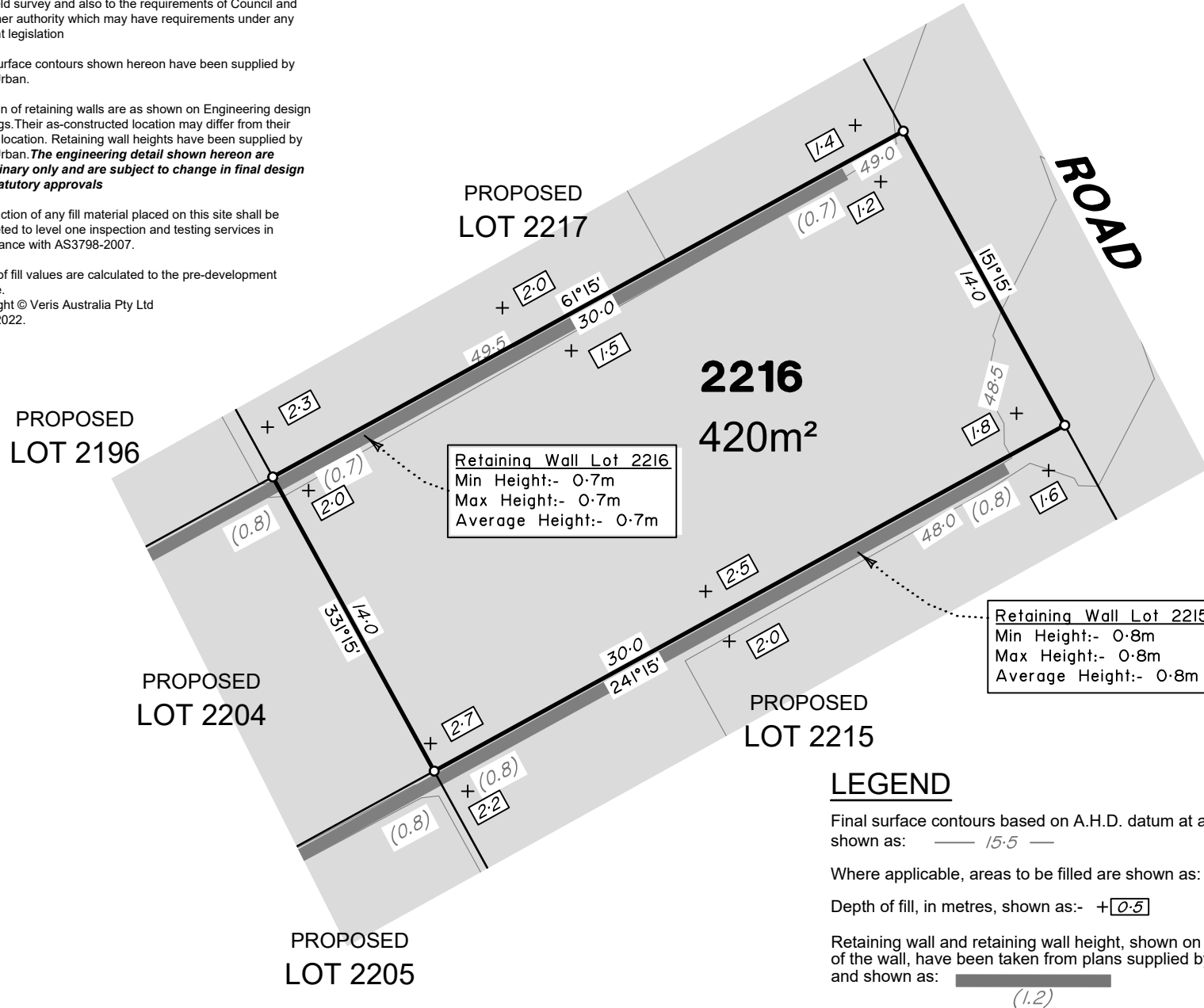
Final surface contours shown hereon have been supplied by Peak Urban.

Location of retaining walls are as shown on Engineering design drawings. Their as-constructed location may differ from their design location. Retaining wall heights have been supplied by Peak Urban. **The engineering detail shown hereon are preliminary only and are subject to change in final design and statutory approvals**

Compaction of any fill material placed on this site shall be completed to level one inspection and testing services in accordance with AS3798-2007.

Depth of fill values are calculated to the pre-development surface.

Copyright © Veris Australia Pty Ltd
16/05/2022.

**FLAGSTONE
PRECINCT 1 STAGE 5L**

For
**PEET FLAGSTONE
CITY PTY LTD**

IMPORTANT NOTES:

(These notes are an integral part of this plan)

This plan has been prepared for PEET FLAGSTONE CITY PTY LTD for the purposes of a **Disclosure Plan Under the Land Sales Act 1984 (as amended)**.

It is not to be used by any other person or corporation or for any other purposes and is subject to the following limitations:

Please refer to the approved Development Application for conditions relating to the LOT and to approved Operational Works drawings for services location and possible easements.

THESE DESIGNS AND DRAWINGS ARE COPYRIGHT AND ARE NOT TO BE USED OR REPRODUCED WITHOUT THE WRITTEN PERMISSION OF VERIS

Data Sources

Cadastral Boundaries
30109-LC-Master(CX) F594 2014.dwg
Engineering Design
22-0002_X_BASE_DESIGN [STAGE 5DLM].dwg
Final Surface Contours
FLAGSTONE - STAGE 5 D L M - DISCLOSURE INFO - 05 05 2022 - Tin Design.dwg
Depth of Fill
FLAGSTONE - STAGE 5 D L M - DISCLOSURE INFO - 05 05 2022 - Depth Contours in 3D.dwg
Retaining Wall Heights 22-0002 DA.pdf

| | | | |
|-------|-----------|------------|-------|
| A | Original | 06.05.2022 | BK |
| Issue | Revisions | Date | Drawn |

Locality: FLAGSTONE
Local Authority: LOGAN CITY COUNCIL
Horizontal Meridian: MGA, Zone 56
Vertical Level Datum: AHD D
Scale: 1:250 @ A4
Designed: Peak Urban
Drawn: BK 06/05/2022
Checked: DE 15/05/2022
Plot Date: 19 May, 2022
Computer File Ref: 30109-SISL-DP-(A).dwg

DISCLOSURE PLAN
of Proposed LOT 2216
being part of
Lot 911
on SP321079



veris

BRISBANE WHITSUNDAYS
(07) 3686 4700 (07) 4945 6600

MACKAY CAIRNS
(07) 4957 9700 (07) 4252 9400

veris.com.au
ACN 615 735 727
Veris Australia Pty Ltd

Drawing No Issue
30109-DP- 2216 A

ADDITIONAL NOTES:

The LOT dimensions and area shown hereon are subject to final field survey and also to the requirements of Council and any other authority which may have requirements under any relevant legislation

Final surface contours shown hereon have been supplied by Peak Urban.

Location of retaining walls are as shown on Engineering design drawings. Their as-constructed location may differ from their design location. Retaining wall heights have been supplied by Peak Urban. **The engineering detail shown hereon are preliminary only and are subject to change in final design and statutory approvals**

Compaction of any fill material placed on this site shall be completed to level one inspection and testing services in accordance with AS3798-2007.

Depth of fill values are calculated to the pre-development surface.

Copyright © Veris Australia Pty Ltd
16/05/2022.



FLAGSTONE PRECINCT 1 STAGE 5L

For
**PEET FLAGSTONE
CITY PTY LTD**

IMPORTANT NOTES:

(These notes are an integral part of this plan)

This plan has been prepared for **PEET FLAGSTONE CITY PTY LTD** for the purposes of a **Disclosure Plan Under the Land Sales Act 1984 (as amended)**.

It is not to be used by any other person or corporation or for any other purposes and is subject to the following limitations:

Please refer to the approved Development Application for conditions relating to the LOT and to approved Operational Works drawings for services location and possible easements.

THESE DESIGNS AND DRAWINGS ARE COPYRIGHT AND ARE NOT TO BE USED OR REPRODUCED WITHOUT THE WRITTEN PERMISSION OF VERIS

Data Sources

Cadastral Boundaries
30109-LC-Master(CX) F594 2014.dwg
Engineering Design
22-0002_X_BASE_DESIGN [STAGE 5DLM].dwg
Final Surface Contours
FLAGSTONE - STAGE 5 D L M - DISCLOSURE INFO - 05 05 2022 - Tin Design.dwg
Depth of Fill
FLAGSTONE - STAGE 5 D L M - DISCLOSURE INFO - 05 05 2022 - Depth Contours in 3D.dwg
Retaining Wall Heights 22-0002 DA.pdf

| Issue | Revisions | Date | BK | Drawn |
|-------|-----------|------------|----|-------|
| A | Original | 06.05.2022 | BK | |

Locality: FLAGSTONE
Local Authority: LOGAN CITY COUNCIL
Horizontal Meridian: MGA, Zone 56
Vertical Level Datum: AHD D
Scale: 1:250 @ A4
Designed: Peak Urban
Drawn: BK 06/05/2022
Checked: DE 15/05/2022
Plot Date: 19 May, 2022
Computer File Ref: 30109-StSL-DP-(A).dwg

DISCLOSURE PLAN
of Proposed LOT 2217
being part of
Lot 911
on SP321079



veris

BRISBANE WHITSUNDAYS
(07) 3686 4700 (07) 4945 6600

MACKAY CAIRNS
(07) 4957 9700 (07) 4252 9400

veris.com.au
ACN 615 735 727
Veris Australia Pty Ltd

Drawing No
30109-DP- 2217

Issue
A

ADDITIONAL NOTES:

The LOT dimensions and area shown hereon are subject to final field survey and also to the requirements of Council and any other authority which may have requirements under any relevant legislation

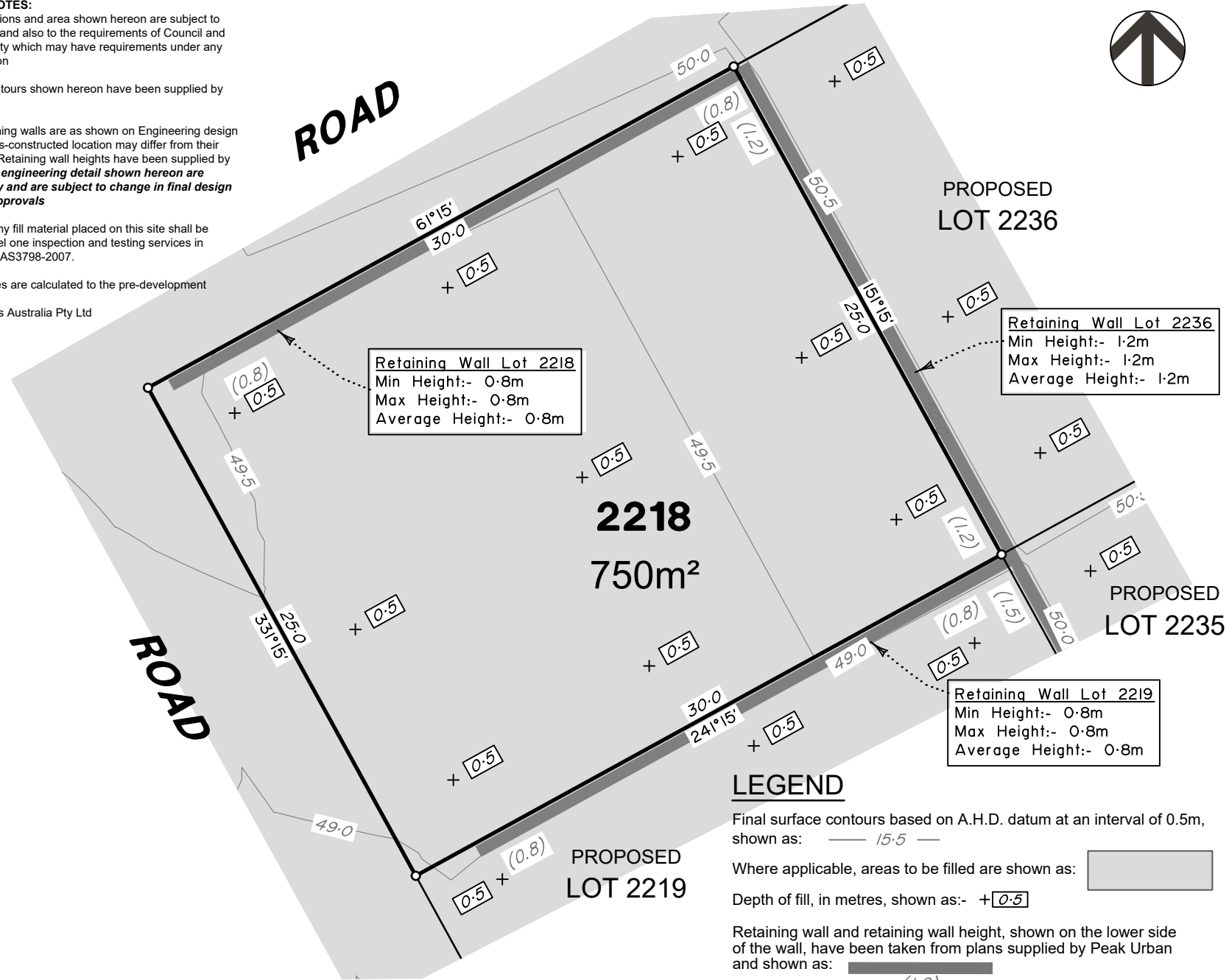
Final surface contours shown hereon have been supplied by Peak Urban.

Location of retaining walls are as shown on Engineering design drawings. Their as-constructed location may differ from their design location. Retaining wall heights have been supplied by Peak Urban. **The engineering detail shown hereon are preliminary only and are subject to change in final design and statutory approvals**


Compaction of any fill material placed on this site shall be completed to level one inspection and testing services in accordance with AS3798-2007.

Depth of fill values are calculated to the pre-development surface.

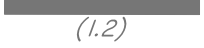
Copyright © Veris Australia Pty Ltd
16/05/2022.

**LEGEND**

Final surface contours based on A.H.D. datum at an interval of 0.5m, shown as: — 15.5 —

Where applicable, areas to be filled are shown as: 

Depth of fill, in metres, shown as: + 0.5

Retaining wall and retaining wall height, shown on the lower side of the wall, have been taken from plans supplied by Peak Urban and shown as: 

Bin Pad Location shown as: *



**FLAGSTONE
PRECINCT 1 STAGE 5L**
For
**PEET FLAGSTONE
CITY PTY LTD**

IMPORTANT NOTES:

(These notes are an integral part of this plan)

This plan has been prepared for PEET FLAGSTONE CITY PTY LTD for the purposes of a Disclosure Plan Under the Land Sales Act 1984 (as amended).

It is not to be used by any other person or corporation or for any other purposes and is subject to the following limitations:

Please refer to the approved Development Application for conditions relating to the LOT and to approved Operational Works drawings for services location and possible easements.

THESE DESIGNS AND DRAWINGS ARE COPYRIGHT AND ARE NOT TO BE USED OR REPRODUCED WITHOUT THE WRITTEN PERMISSION OF VERIS

Data Sources
Cadastral Boundaries
30109-LC-Master(CX) F594 2014.dwg
Engineering Design
22-0002_X_BASE_DESIGN [STAGE 5DLM].dwg
Final Surface Contours
FLAGSTONE - STAGE 5 D L M - DISCLOSURE INFO - 05 05 2022 - Tin Design.dwg
Depth of Fill
FLAGSTONE - STAGE 5 D L M - DISCLOSURE INFO - 05 05 2022 - Depth Contours in 3D.dwg
Retaining Wall Heights 22-0002 DA.pdf

| | | | |
|-------|-----------|------------|-------|
| A | Original | 06.05.2022 | BK |
| Issue | Revisions | Date | Drawn |

Locality: FLAGSTONE
Local Authority: LOGAN CITY COUNCIL
Horizontal Meridian: MGA, Zone 56
Vertical Level Datum: AHD D
Scale: 1:250 @ A4
Designed: Peak Urban
Drawn: BK 06/05/2022
Checked: DE 15/05/2022
Plot Date: 19 May, 2022
Computer File Ref: 30109-StSL-DP-(A).dwg

DISCLOSURE PLAN
of Proposed LOT 2218
being part of
Lot 911
on SP321079



veris

BRISBANE WHITSUNDAYS
(07) 3686 4700 (07) 4945 6600

MACKAY CAIRNS
(07) 4957 9700 (07) 4252 9400

veris.com.au
ACN 615 735 727
Veris Australia Pty Ltd

Drawing No Issue
30109-DP- 2218 A

ADDITIONAL NOTES:

The LOT dimensions and area shown hereon are subject to final field survey and also to the requirements of Council and any other authority which may have requirements under any relevant legislation

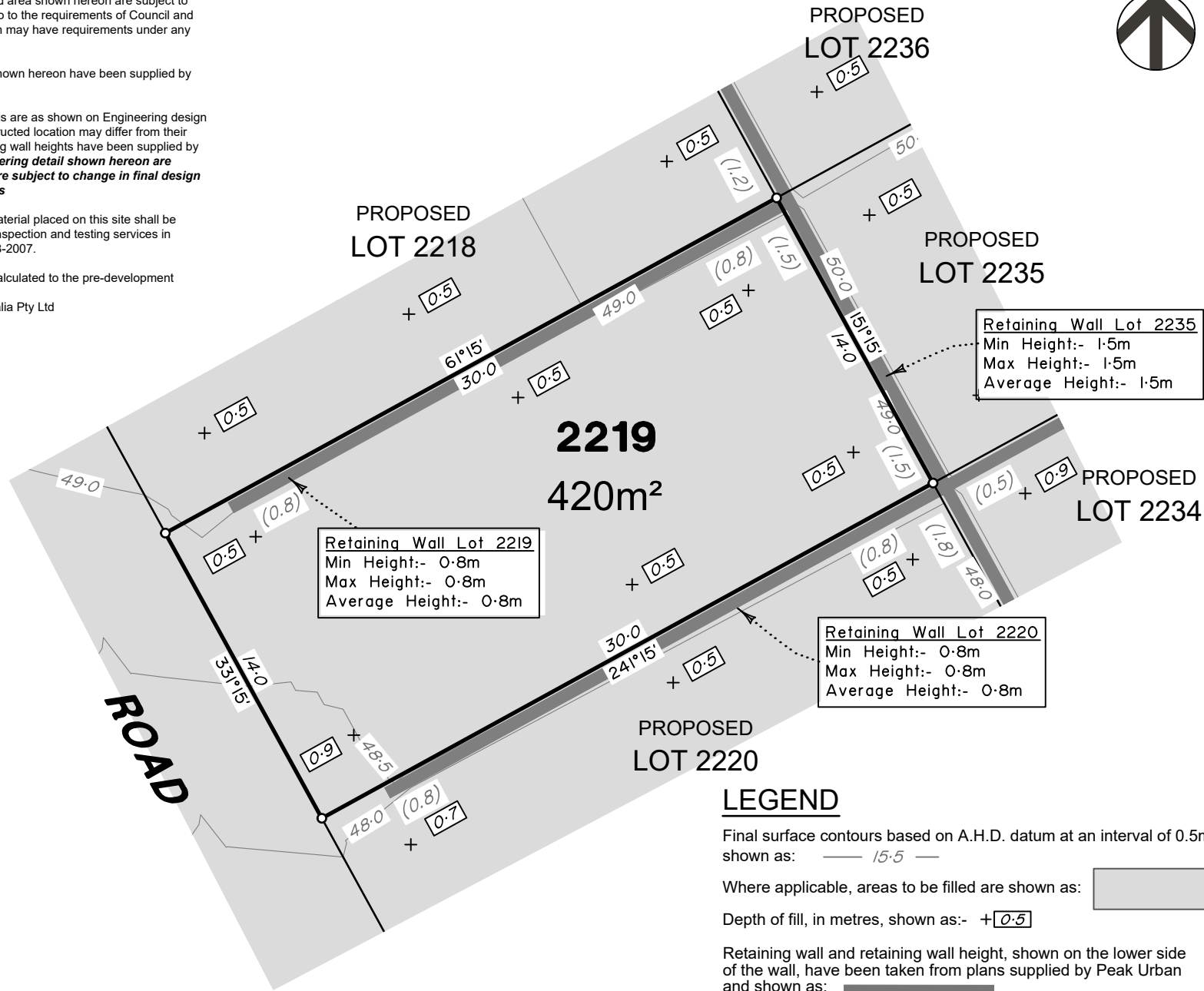
Final surface contours shown hereon have been supplied by Peak Urban.

Location of retaining walls are as shown on Engineering design drawings. Their as-constructed location may differ from their design location. Retaining wall heights have been supplied by Peak Urban. **The engineering detail shown hereon are preliminary only and are subject to change in final design and statutory approvals**

Compaction of any fill material placed on this site shall be completed to level one inspection and testing services in accordance with AS3798-2007.

Depth of fill values are calculated to the pre-development surface.

Copyright © Veris Australia Pty Ltd
16/05/2022.

**LEGEND**

Final surface contours based on A.H.D. datum at an interval of 0.5m, shown as: — 15.5 —

Where applicable, areas to be filled are shown as:

Depth of fill, in metres, shown as: + 0.5

Retaining wall and retaining wall height, shown on the lower side of the wall, have been taken from plans supplied by Peak Urban and shown as:

Bin Pad Location shown as: *



**FLAGSTONE
PRECINCT 1 STAGE 5L**
For
**PEET FLAGSTONE
CITY PTY LTD**

IMPORTANT NOTES:

(These notes are an integral part of this plan)

This plan has been prepared for **PEET FLAGSTONE CITY PTY LTD** for the purposes of **A Disclosure Plan Under the Land Sales Act 1984 (as amended)**.

It is not to be used by any other person or corporation or for any other purposes and is subject to the following limitations:

Please refer to the approved Development Application for conditions relating to the LOT and to approved Operational Works drawings for services location and possible easements.

THESE DESIGNS AND DRAWINGS ARE COPYRIGHT AND ARE NOT TO BE USED OR REPRODUCED WITHOUT THE WRITTEN PERMISSION OF VERIS

Data Sources
Cadastral Boundaries
30109-LC-Master(CX) F594 2014.dwg
Engineering Design
22-0002_X_BASE_DESIGN [STAGE 5DLM].dwg
Final Surface Contours
FLAGSTONE - STAGE 5 D L M - DISCLOSURE INFO - 05 05 2022 - Tin Design.dwg
Depth of Fill
FLAGSTONE - STAGE 5 D L M - DISCLOSURE INFO - 05 05 2022 - Depth Contours in 3D.dwg
Retaining Wall Heights 22-0002 DA.pdf

| | | | |
|--|--------------------|------------|-------|
| A | Original | 06.05.2022 | BK |
| Issue | Revisions | Date | Drawn |
| Locality: | FLAGSTONE | | |
| Local Authority: | LOGAN CITY COUNCIL | | |
| Horizontal Meridian: | MGA, Zone 56 | | |
| Vertical Level Datum: | AHD D | | |
| Scale: | 1:250 @ A4 | | |
| Designed: | Peak Urban | | |
| Drawn: | BK 06/05/2022 | | |
| Checked: | DE 15/05/2022 | | |
| Plot Date: | 19 May, 2022 | | |
| Computer File Ref: 30109-StSL-DP-(A).dwg | | | |

DISCLOSURE PLAN
of Proposed LOT 2219
being part of
Lot 911
on SP321079



veris

BRISBANE WHITSUNDAYS
(07) 3686 4700 (07) 4945 6600

MACKAY CAIRNS
(07) 4957 9700 (07) 4252 9400

veris.com.au
ACN 615 735 727
Veris Australia Pty Ltd

Drawing No
30109-DP- 2219

Issue
A

ADDITIONAL NOTES:

The LOT dimensions and area shown hereon are subject to final field survey and also to the requirements of Council and any other authority which may have requirements under any relevant legislation

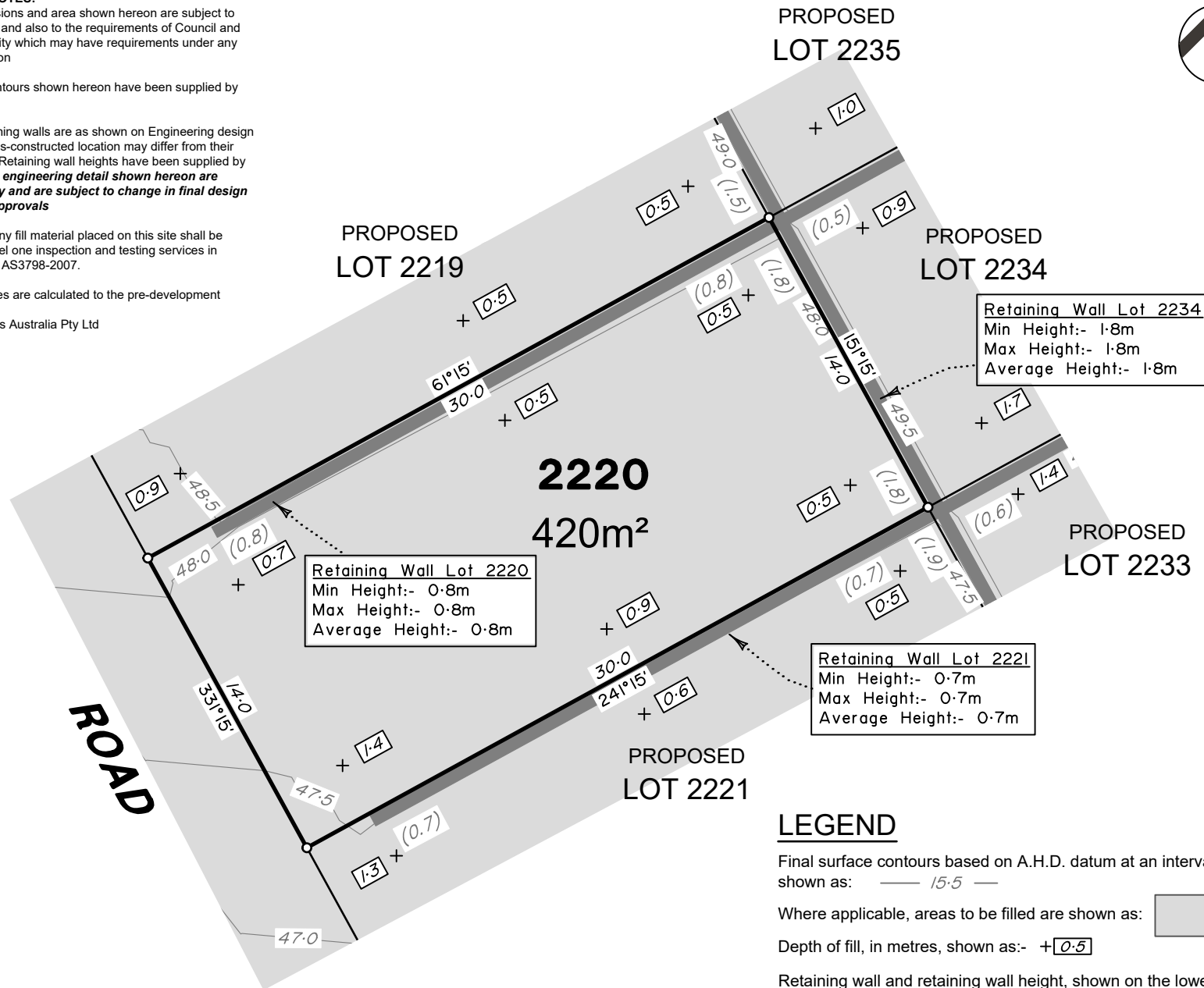
Final surface contours shown hereon have been supplied by Peak Urban.

Location of retaining walls are as shown on Engineering design drawings. Their as-constructed location may differ from their design location. Retaining wall heights have been supplied by Peak Urban. **The engineering detail shown hereon are preliminary only and are subject to change in final design and statutory approvals**

Compaction of any fill material placed on this site shall be completed to level one inspection and testing services in accordance with AS3798-2007.

Depth of fill values are calculated to the pre-development surface.

Copyright © Veris Australia Pty Ltd
16/05/2022.

**LEGEND**

Final surface contours based on A.H.D. datum at an interval of 0.5m, shown as: — 15.5 —

Where applicable, areas to be filled are shown as: [shaded area]

Depth of fill, in metres, shown as:- + 0.5

Retaining wall and retaining wall height, shown on the lower side of the wall, have been taken from plans supplied by Peak Urban and shown as: [shaded area]

Bin Pad Location shown as: *

0 12.5m 50 mm 25m 100 mm 37.5m 150 mm SCALE BAR



**FLAGSTONE
PRECINCT 1 STAGE 5L**
For
**PEET FLAGSTONE
CITY PTY LTD**

IMPORTANT NOTES:

(These notes are an integral part of this plan)

This plan has been prepared for PEET FLAGSTONE CITY PTY LTD for the purposes of A Disclosure Plan Under the Land Sales Act 1984 (as amended).

It is not to be used by any other person or corporation or for any other purposes and is subject to the following limitations:

Please refer to the approved Development Application for conditions relating to the LOT and to approved Operational Works drawings for services location and possible easements.

THESE DESIGNS AND DRAWINGS ARE COPYRIGHT AND ARE NOT TO BE USED OR REPRODUCED WITHOUT THE WRITTEN PERMISSION OF VERIS

Data Sources

Cadastral Boundaries
30109-LC-Master(CX) F594 2014.dwg
Engineering Design
22-0002_X_BASE_DESIGN [STAGE 5DLM].dwg
Final Surface Contours
FLAGSTONE - STAGE 5 D L M - DISCLOSURE INFO - 05 05 2022 - Tin Design.dwg
Depth of Fill
FLAGSTONE - STAGE 5 D L M - DISCLOSURE INFO - 05 05 2022 - Depth Contours in 3D.dwg
Retaining Wall Heights 22-0002 DA.pdf

| A | Original | 06.05.2022 | BK |
|-------|-----------|------------|-------|
| Issue | Revisions | Date | Drawn |

Locality: FLAGSTONE
Local Authority: LOGAN CITY COUNCIL
Horizontal Meridian: MGA, Zone 56
Vertical Level Datum: AHD D
Scale: 1:250 @ A4
Designed: Peak Urban
Drawn: BK 06/05/2022
Checked: DE 15/05/2022
Plot Date: 19 May, 2022
Computer File Ref: 30109-SISL-DP-(A).dwg

DISCLOSURE PLAN
of Proposed LOT 2220
being part of
Lot 911
on SP321079



veris

BRISBANE WHITSUNDAYS
(07) 3686 4700 (07) 4945 6600

MACKAY CAIRNS
(07) 4957 9700 (07) 4252 9400

veris.com.au
ACN 615 735 727
Veris Australia Pty Ltd

Drawing No 30109-DP- 2220 Issue A

ADDITIONAL NOTES:

The LOT dimensions and area shown hereon are subject to final field survey and also to the requirements of Council and any other authority which may have requirements under any relevant legislation

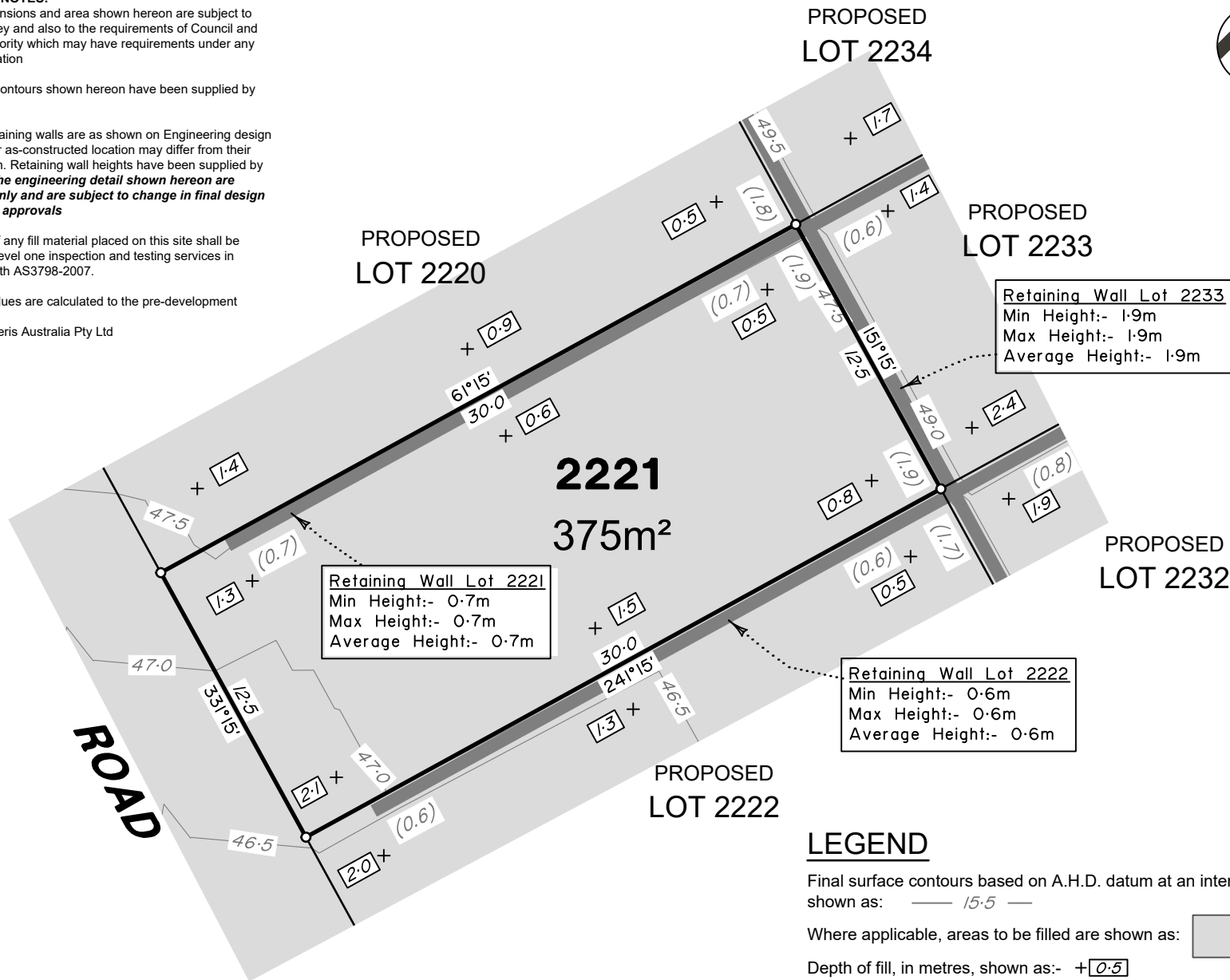
Final surface contours shown hereon have been supplied by Peak Urban.

Location of retaining walls are as shown on Engineering design drawings. Their as-constructed location may differ from their design location. Retaining wall heights have been supplied by Peak Urban. **The engineering detail shown hereon are preliminary only and are subject to change in final design and statutory approvals**

Compaction of any fill material placed on this site shall be completed to level one inspection and testing services in accordance with AS3798-2007.

Depth of fill values are calculated to the pre-development surface.

Copyright © Veris Australia Pty Ltd
16/05/2022.



PROPOSED
LOT 2234

PROPOSED
LOT 2233

Retaining Wall Lot 2233
Min Height:- 1.9m
Max Height:- 1.9m
Average Height:- 1.9m

PROPOSED
LOT 2220

2221
375m²

Retaining Wall Lot 2221
Min Height:- 0.7m
Max Height:- 0.7m
Average Height:- 0.7m

Retaining Wall Lot 2222
Min Height:- 0.6m
Max Height:- 0.6m
Average Height:- 0.6m

PROPOSED
LOT 2232

PROPOSED
LOT 2222

LEGEND

Final surface contours based on A.H.D. datum at an interval of 0.5m, shown as: — 15.5 —

Where applicable, areas to be filled are shown as:

Depth of fill, in metres, shown as:- + 0.5

Retaining wall and retaining wall height, shown on the lower side of the wall, have been taken from plans supplied by Peak Urban and shown as:

Bin Pad Location shown as:



FLAGSTONE PRECINCT 1 STAGE 5L For PEET FLAGSTONE CITY PTY LTD

IMPORTANT NOTES:

(These notes are an integral part of this plan)

This plan has been prepared for PEET FLAGSTONE CITY PTY LTD for the purposes of a Disclosure Plan Under the Land Sales Act 1984 (as amended).

It is not to be used by any other person or corporation or for any other purposes and is subject to the following limitations:

Please refer to the approved Development Application for conditions relating to the LOT and to approved Operational Works drawings for services location and possible easements.

THESE DESIGNS AND DRAWINGS ARE COPYRIGHT AND ARE NOT TO BE USED OR REPRODUCED WITHOUT THE WRITTEN PERMISSION OF VERIS

Data Sources

Cadastral Boundaries
30109-LC-Master(CX) F594 2014.dwg
Engineering Design
22-0002_X_BASE_DESIGN [STAGE 5DLM].dwg
Final Surface Contours
FLAGSTONE - STAGE 5 D L M - DISCLOSURE INFO - 05 05 2022 - Tin Design.dwg
Depth of Fill
FLAGSTONE - STAGE 5 D L M - DISCLOSURE INFO - 05 05 2022 - Depth Contours in 3D.dwg
Retaining Wall Heights 22-0002 DA.pdf

| | | | |
|-------|-----------|------------|-------|
| A | Original | 06.05.2022 | BK |
| Issue | Revisions | Date | Drawn |

Locality: FLAGSTONE
Local Authority: LOGAN CITY COUNCIL
Horizontal Meridian: MGA, Zone 56
Vertical Level Datum: AHD D
Scale: 1:250 @ A4
Designed: Peak Urban
Drawn: BK 06/05/2022
Checked: DE 15/05/2022
Plot Date: 19 May, 2022
Computer File Ref: 30109-StSL-DP-(A).dwg

DISCLOSURE PLAN
of Proposed LOT 2221
being part of
Lot 911
on SP321079



veris

BRISBANE WHITSUNDAYS
(07) 3686 4700 (07) 4945 6600

MACKAY CAIRNS
(07) 4957 9700 (07) 4252 9400

veris.com.au
ACN 615 735 727
Veris Australia Pty Ltd

Drawing No Issue
30109-DP- 2221 A

0 12.5m 50 mm 25m 100 mm 37.5m 150 mm SCALE BAR

ADDITIONAL NOTES:

The LOT dimensions and area shown hereon are subject to final field survey and also to the requirements of Council and any other authority which may have requirements under any relevant legislation

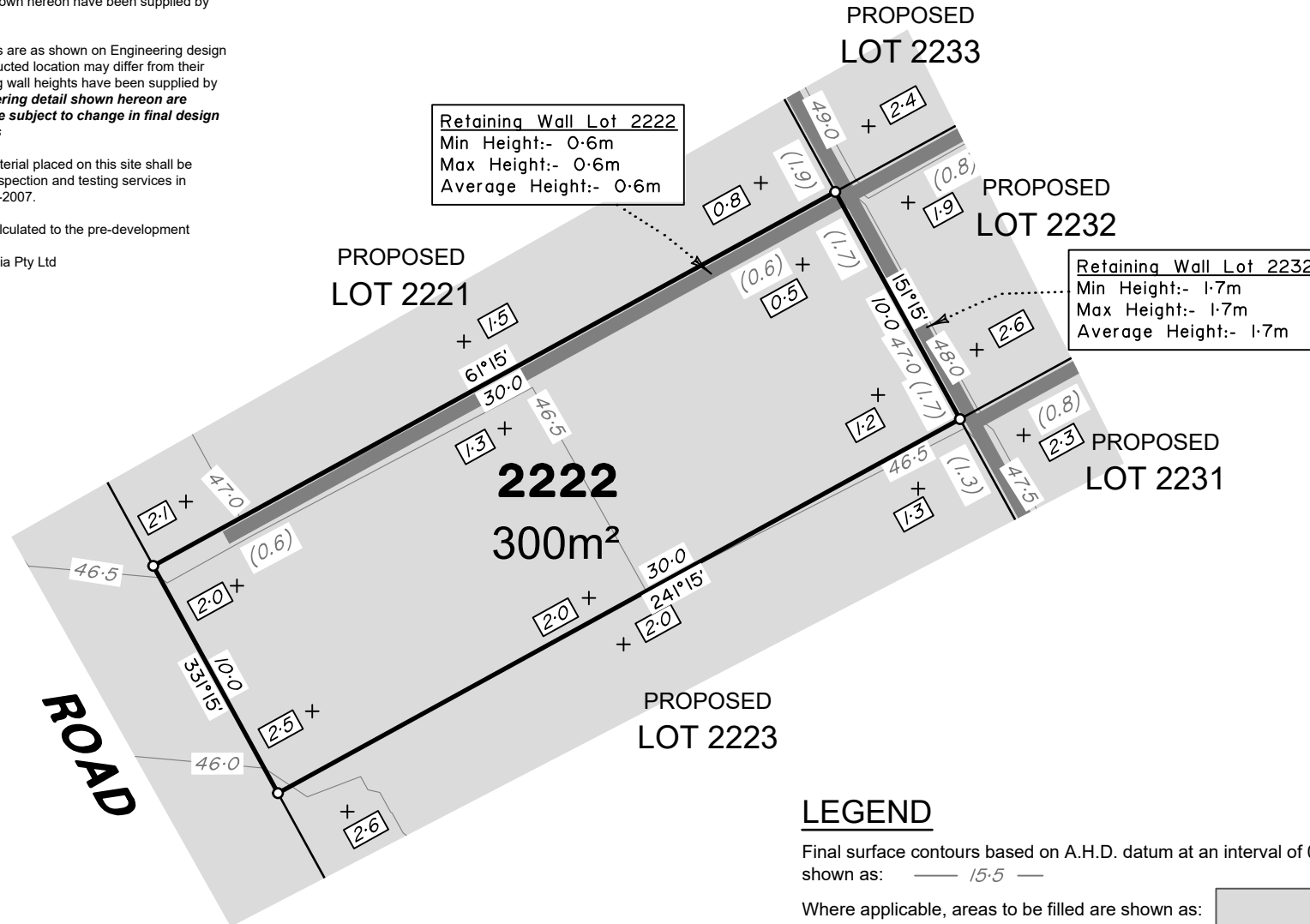
Final surface contours shown hereon have been supplied by Peak Urban.

Location of retaining walls are as shown on Engineering design drawings. Their as-constructed location may differ from their design location. Retaining wall heights have been supplied by Peak Urban. **The engineering detail shown hereon are preliminary only and are subject to change in final design and statutory approvals**

Compaction of any fill material placed on this site shall be completed to level one inspection and testing services in accordance with AS3798-2007.

Depth of fill values are calculated to the pre-development surface.

Copyright © Veris Australia Pty Ltd
16/05/2022.

**LEGEND**

Final surface contours based on A.H.D. datum at an interval of 0.5m, shown as: — 15.5 —

Where applicable, areas to be filled are shown as:

Depth of fill, in metres, shown as: + 0.5

Retaining wall and retaining wall height, shown on the lower side of the wall, have been taken from plans supplied by Peak Urban and shown as:

Bin Pad Location shown as: *

**FLAGSTONE
PRECINCT 1 STAGE 5L**

For
**PEET FLAGSTONE
CITY PTY LTD**

IMPORTANT NOTES:

(These notes are an integral part of this plan)

This plan has been prepared for PEET FLAGSTONE CITY PTY LTD for the purposes of a Disclosure Plan Under the Land Sales Act 1984 (as amended).

It is not to be used by any other person or corporation or for any other purposes and is subject to the following limitations:

Please refer to the approved Development Application for conditions relating to the LOT and to approved Operational Works drawings for services location and possible easements.

THESE DESIGNS AND DRAWINGS ARE COPYRIGHT AND ARE NOT TO BE USED OR REPRODUCED WITHOUT THE WRITTEN PERMISSION OF VERIS

Data Sources
Cadastral Boundaries
30109-LC-Master(CX) F594 2014.dwg
Engineering Design
22-0002_X_BASE_DESIGN [STAGE 5DLM].dwg
Final Surface Contours
FLAGSTONE - STAGE 5 D L M - DISCLOSURE INFO - 05 05 2022 - Tin Design.dwg
Depth of Fill
FLAGSTONE - STAGE 5 D L M - DISCLOSURE INFO - 05 05 2022 - Depth Contours in 3D.dwg
Retaining Wall Heights 22-0002 DA.pdf

| | | | |
|-------|-----------|------------|-------|
| A | Original | 06.05.2022 | BK |
| Issue | Revisions | Date | Drawn |

Locality: FLAGSTONE
Local Authority: LOGAN CITY COUNCIL
Horizontal Meridian: MGA, Zone 56
Vertical Level Datum: AHD D
Scale: 1:250 @ A4
Designed: Peak Urban
Drawn: BK 06/05/2022
Checked: DE 15/05/2022
Plot Date: 19 May, 2022
Computer File Ref: 30109-StSL-DP-(A).dwg

DISCLOSURE PLAN
of Proposed LOT 2222
being part of
Lot 911
on SP321079



veris

BRISBANE WHITSUNDAYS
(07) 3686 4700 (07) 4945 6600

MACKAY CAIRNS
(07) 4957 9700 (07) 4252 9400

veris.com.au
ACN 615 735 727
Veris Australia Pty Ltd

Drawing No Issue
30109-DP- 2222 A

ADDITIONAL NOTES:

The LOT dimensions and area shown hereon are subject to final field survey and also to the requirements of Council and any other authority which may have requirements under any relevant legislation

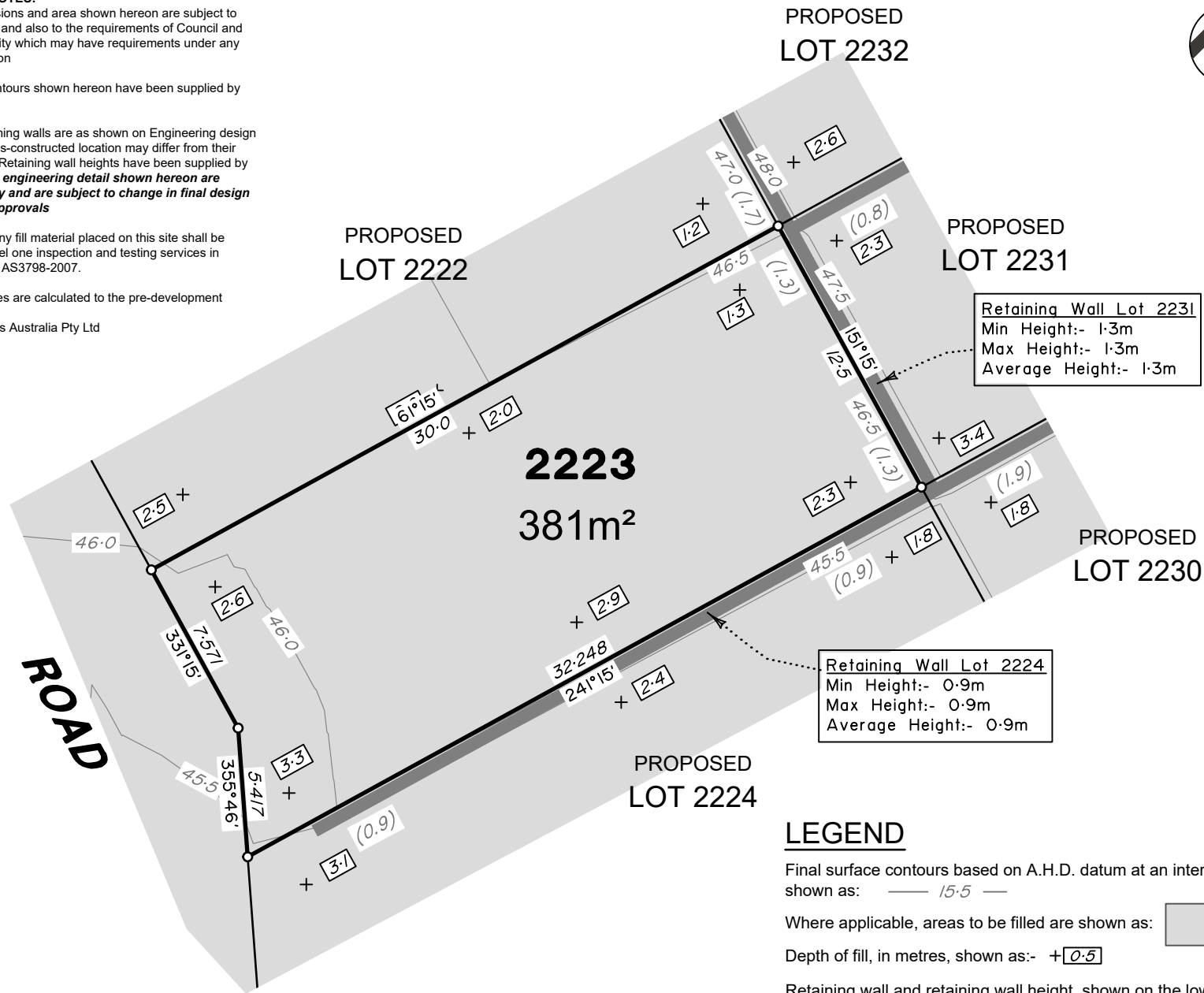
Final surface contours shown hereon have been supplied by Peak Urban.

Location of retaining walls are as shown on Engineering design drawings. Their as-constructed location may differ from their design location. Retaining wall heights have been supplied by Peak Urban. **The engineering detail shown hereon are preliminary only and are subject to change in final design and statutory approvals**

Compaction of any fill material placed on this site shall be completed to level one inspection and testing services in accordance with AS3798-2007.

Depth of fill values are calculated to the pre-development surface.

Copyright © Veris Australia Pty Ltd
16/05/2022.



PROPOSED
LOT 2232

PROPOSED
LOT 2222

PROPOSED
LOT 2231

Retaining Wall Lot 2231
Min Height:- 1.3m
Max Height:- 1.3m
Average Height:- 1.3m

Retaining Wall Lot 2224
Min Height:- 0.9m
Max Height:- 0.9m
Average Height:- 0.9m

PROPOSED
LOT 2224

PROPOSED
LOT 2230

LEGEND

Final surface contours based on A.H.D. datum at an interval of 0.5m, shown as: — 15.5 —

Where applicable, areas to be filled are shown as:

Depth of fill, in metres, shown as:- + 0.5

Retaining wall and retaining wall height, shown on the lower side of the wall, have been taken from plans supplied by Peak Urban and shown as:

Bin Pad Location shown as: *



FLAGSTONE
PRECINCT 1 STAGE 5L
For
PEET FLAGSTONE
CITY PTY LTD

IMPORTANT NOTES:

(These notes are an integral part of this plan)

This plan has been prepared for PEET FLAGSTONE CITY PTY LTD for the purposes of A Disclosure Plan Under the Land Sales Act 1984 (as amended).

It is not to be used by any other person or corporation or for any other purposes and is subject to the following limitations:

Please refer to the approved Development Application for conditions relating to the LOT and to approved Operational Works drawings for services location and possible easements.

THESE DESIGNS AND DRAWINGS ARE COPYRIGHT AND ARE NOT TO BE USED OR REPRODUCED WITHOUT THE WRITTEN PERMISSION OF VERIS

Data Sources

Cadastral Boundaries
30109-LC-Master(CX) F594 2014.dwg
Engineering Design
22-0002_X_BASE_DESIGN [STAGE 5DLM].dwg
Final Surface Contours
FLAGSTONE - STAGE 5 D L M - DISCLOSURE INFO - 05/05/2022 - Tin Design.dwg
Depth of Fill
FLAGSTONE - STAGE 5 D L M - DISCLOSURE INFO - 05/05/2022 - Depth Contours in 3D.dwg
Retaining Wall Heights 22-0002 DA.pdf

| A | Original | 06.05.2022 | BK |
|-------|-----------|------------|-------|
| Issue | Revisions | Date | Drawn |

Locality: FLAGSTONE
Local Authority: LOGAN CITY COUNCIL
Horizontal Meridian: MGA, Zone 56
Vertical Level Datum: AHD D
Scale: 1:250 @ A4
Designed: Peak Urban
Drawn: BK 06/05/2022
Checked: DE 15/05/2022
Plot Date: 19 May, 2022
Computer File Ref: 30109-SISL-DP-(A).dwg

DISCLOSURE PLAN
of Proposed LOT 2223
being part of
Lot 911
on SP321079



veris

BRISBANE WHITSUNDAYS
(07) 3686 4700 (07) 4945 6600

MACKAY CAIRNS
(07) 4957 9700 (07) 4252 9400

veris.com.au
ACN 615 735 727
Veris Australia Pty Ltd

Drawing No
30109-DP- 2223
Issue
A

ADDITIONAL NOTES:

The LOT dimensions and area shown hereon are subject to final field survey and also to the requirements of Council and any other authority which may have requirements under any relevant legislation

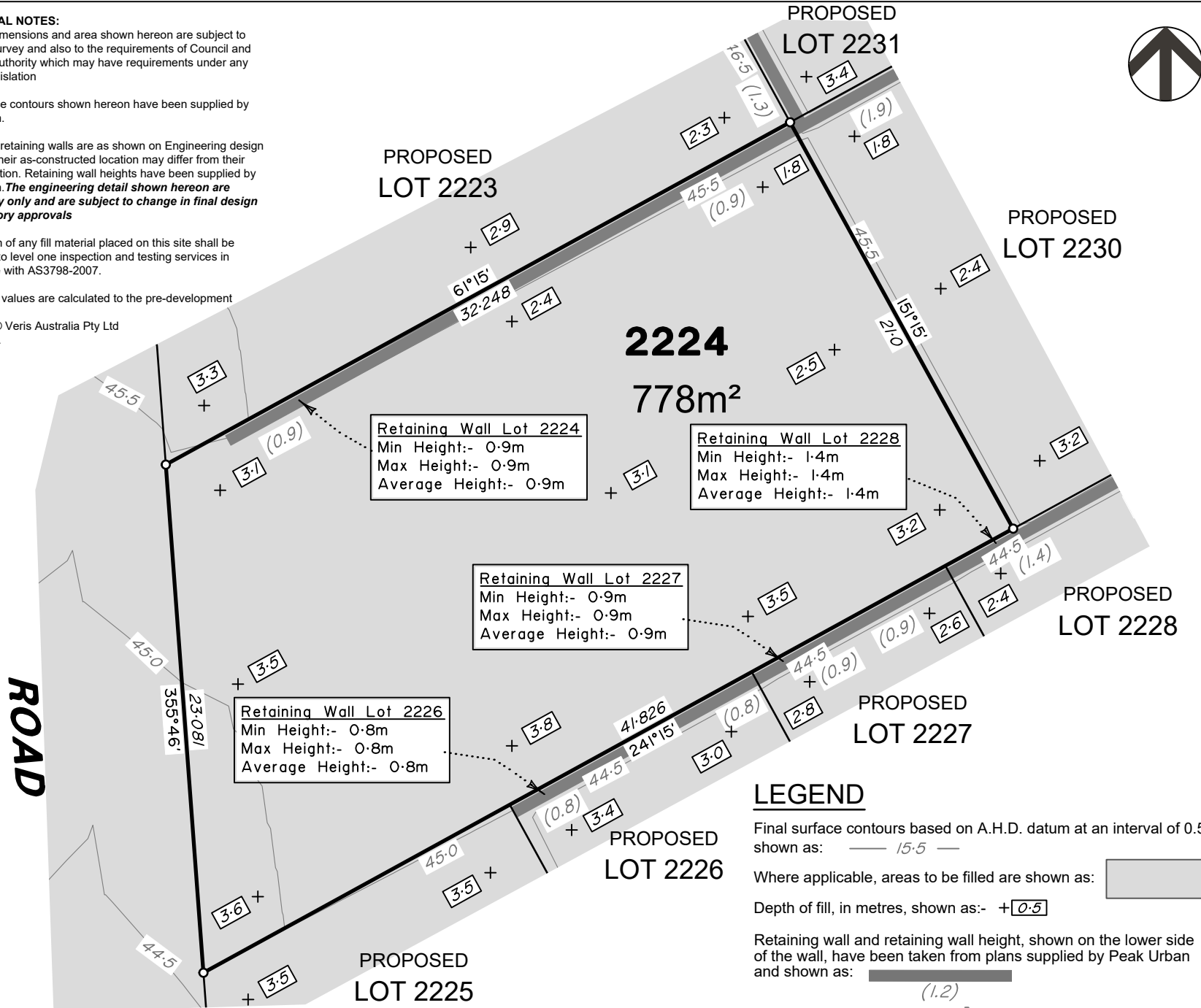
Final surface contours shown hereon have been supplied by Peak Urban.

Location of retaining walls are as shown on Engineering design drawings. Their as-constructed location may differ from their design location. Retaining wall heights have been supplied by Peak Urban. **The engineering detail shown hereon are preliminary only and are subject to change in final design and statutory approvals**

Compaction of any fill material placed on this site shall be completed to level one inspection and testing services in accordance with AS3798-2007.

Depth of fill values are calculated to the pre-development surface.

Copyright © Veris Australia Pty Ltd
16/05/2022.



**FLAGSTONE
PRECINCT 1 STAGE 5L**
For
**PEET FLAGSTONE
CITY PTY LTD**

IMPORTANT NOTES:

(These notes are an integral part of this plan)

This plan has been prepared for **PEET FLAGSTONE CITY PTY LTD** for the purposes of **A Disclosure Plan Under the Land Sales Act 1984 (as amended)**.

It is not to be used by any other person or corporation or for any other purposes and is subject to the following limitations:

Please refer to the approved Development Application for conditions relating to the LOT and to approved Operational Works drawings for services location and possible easements.

THESE DESIGNS AND DRAWINGS ARE COPYRIGHT AND ARE NOT TO BE USED OR REPRODUCED WITHOUT THE WRITTEN PERMISSION OF VERIS

Data Sources
Cadastral Boundaries
30109-LC-Master(CX) F594 2014.dwg
Engineering Design
22-0002_X_BASE_DESIGN [STAGE 5DLM].dwg
Final Surface Contours
FLAGSTONE - STAGE 5 D L M - DISCLOSURE INFO - 05 05 2022 - Tin Design.dwg
Depth of Fill
FLAGSTONE - STAGE 5 D L M - DISCLOSURE INFO - 05 05 2022 - Depth Contours in 3D.dwg
Retaining Wall Heights 22-0002 DA.pdf

| | | | |
|--|--------------------|------------|-------|
| A | Original | 06.05.2022 | BK |
| Issue | Revisions | Date | Drawn |
| Locality: | FLAGSTONE | | |
| Local Authority: | LOGAN CITY COUNCIL | | |
| Horizontal Meridian: | MGA, Zone 56 | | |
| Vertical Level Datum: | AHD D | | |
| Scale: | 1:250 @ A4 | | |
| Designed: | Peak Urban | | |
| Drawn: | BK 06/05/2022 | | |
| Checked: | DE 15/05/2022 | | |
| Plot Date: | 19 May, 2022 | | |
| Computer File Ref: 30109-StSL-DP-(A).dwg | | | |

DISCLOSURE PLAN
of Proposed LOT 2224
being part of
Lot 911
on SP321079



veris

BRISBANE WHITSUNDAYS
(07) 3686 4700 (07) 4945 6600

MACKAY CAIRNS
(07) 4957 9700 (07) 4252 9400

veris.com.au
ACN 615 735 727
Veris Australia Pty Ltd

Drawing No Issue
30109-DP- 2224 A

ADDITIONAL NOTES:

The LOT dimensions and area shown hereon are subject to final field survey and also to the requirements of Council and any other authority which may have requirements under any relevant legislation

Final surface contours shown hereon have been supplied by Peak Urban.

Location of retaining walls are as shown on Engineering design drawings. Their as-constructed location may differ from their design location. Retaining wall heights have been supplied by Peak Urban. **The engineering detail shown hereon are preliminary only and are subject to change in final design and statutory approvals**

Compaction of any fill material placed on this site shall be completed to level one inspection and testing services in accordance with AS3798-2007.

Depth of fill values are calculated to the pre-development surface.

Copyright © Veris Australia Pty Ltd
16/05/2022.

ROAD

PROPOSED
LOT 2224

2225
651m²

PROPOSED
LOT 2226



LEGEND

Final surface contours based on A.H.D. datum at an interval of 0.5m, shown as: — 15.5 —

Where applicable, areas to be filled are shown as:

Depth of fill, in metres, shown as: + [0.5]

Retaining wall and retaining wall height, shown on the lower side of the wall, have been taken from plans supplied by Peak Urban and shown as:

(1.2)

Bin Pad Location shown as: *

0 12.5m 50 mm 25m 100 mm 37.5m 150 mm SCALE BAR

FLAGSTONE
PRECINCT 1 STAGE 5L

For
PEET FLAGSTONE
CITY PTY LTD

IMPORTANT NOTES:

(These notes are an integral part of this plan)

This plan has been prepared for PEET FLAGSTONE CITY PTY LTD for the purposes of a Disclosure Plan Under the Land Sales Act 1984 (as amended).

It is not to be used by any other person or corporation or for any other purposes and is subject to the following limitations:

Please refer to the approved Development Application for conditions relating to the LOT and to approved Operational Works drawings for services location and possible easements.

THESE DESIGNS AND DRAWINGS ARE COPYRIGHT AND ARE NOT TO BE USED OR REPRODUCED WITHOUT THE WRITTEN PERMISSION OF VERIS

Data Sources

Cadastral Boundaries
30109-LC-Master(CX) F594 2014.dwg
Engineering Design
22-0002_X_BASE_DESIGN [STAGE 5DLM].dwg
Final Surface Contours
FLAGSTONE - STAGE 5 D L M - DISCLOSURE INFO - 05 05 2022 - Tin Design.dwg
Depth of Fill
FLAGSTONE - STAGE 5 D L M - DISCLOSURE INFO - 05 05 2022 - Depth Contours in 3D.dwg
Retaining Wall Heights 22-0002 DA.pdf

| A | Original | 06.05.2022 | BK |
|-------|-----------|------------|-------|
| Issue | Revisions | Date | Drawn |

Locality: FLAGSTONE
Local Authority: LOGAN CITY COUNCIL
Horizontal Meridian: MGA, Zone 56
Vertical Level Datum: AHD D
Scale: 1:250 @ A4
Designed: Peak Urban
Drawn: BK 06/05/2022
Checked: DE 15/05/2022
Plot Date: 19 May, 2022
Computer File Ref: 30109-SISL-DP-(A).dwg

DISCLOSURE PLAN
of Proposed LOT 2225
being part of
Lot 911
on SP321079



veris

BRISBANE WHITSUNDAYS
(07) 3686 4700 (07) 4945 6600

MACKAY CAIRNS
(07) 4957 9700 (07) 4252 9400

veris.com.au
ACN 615 735 727
Veris Australia Pty Ltd

Drawing No Issue
30109-DP- 2225 A

ADDITIONAL NOTES:

The LOT dimensions and area shown hereon are subject to final field survey and also to the requirements of Council and any other authority which may have requirements under any relevant legislation

Final surface contours shown hereon have been supplied by Peak Urban.

Location of retaining walls are as shown on Engineering design drawings. Their as-constructed location may differ from their design location. Retaining wall heights have been supplied by Peak Urban. **The engineering detail shown hereon are preliminary only and are subject to change in final design and statutory approvals**

Compaction of any fill material placed on this site shall be completed to level one inspection and testing services in accordance with AS3798-2007.

Depth of fill values are calculated to the pre-development surface.

Copyright © Veris Australia Pty Ltd
16/05/2022.

Retaining Wall Lot 2226
Min Height:- 0.8m
Max Height:- 0.8m
Average Height:- 0.8m

PROPOSED
LOT 2224

2226

375m²

PROPOSED
LOT 2227

PROPOSED
LOT 2225

ROAD

LEGEND

Final surface contours based on A.H.D. datum at an interval of 0.5m, shown as: — 15.5 —

Where applicable, areas to be filled are shown as:

Depth of fill, in metres, shown as:- + 0.5

Retaining wall and retaining wall height, shown on the lower side of the wall, have been taken from plans supplied by Peak Urban and shown as:

Bin Pad Location shown as: *

0 12.5m 50 mm 25m 100 mm 37.5m 150 mm SCALE BAR



FLAGSTONE
PRECINCT 1 STAGE 5L

For
PEET FLAGSTONE
CITY PTY LTD

IMPORTANT NOTES:

(These notes are an integral part of this plan)

This plan has been prepared for PEET FLAGSTONE CITY PTY LTD for the purposes of a Disclosure Plan Under the Land Sales Act 1984 (as amended).

It is not to be used by any other person or corporation or for any other purposes and is subject to the following limitations:

Please refer to the approved Development Application for conditions relating to the LOT and to approved Operational Works drawings for services location and possible easements.

THESE DESIGNS AND DRAWINGS ARE COPYRIGHT AND ARE NOT TO BE USED OR REPRODUCED WITHOUT THE WRITTEN PERMISSION OF VERIS

Data Sources
Cadastral Boundaries
30109-LC-Master(CX) F594 2014.dwg
Engineering Design
22-0002_X_BASE_DESIGN [STAGE 5DLM].dwg
Final Surface Contours
FLAGSTONE - STAGE 5 D L M - DISCLOSURE INFO - 05 05 2022 - Tin Design.dwg
Depth of Fill
FLAGSTONE - STAGE 5 D L M - DISCLOSURE INFO - 05 05 2022 - Depth Contours in 3D.dwg
Retaining Wall Heights 22-0002 DA.pdf

| Issue | Revisions | Date | BK | Drawn |
|-------|-----------|------------|----|-------|
| A | Original | 06.05.2022 | BK | |

Locality: FLAGSTONE
Local Authority: LOGAN CITY COUNCIL
Horizontal Meridian: MGA, Zone 56
Vertical Level Datum: AHD D
Scale: 1:250 @ A4
Designed: Peak Urban
Drawn: BK 06/05/2022
Checked: DE 15/05/2022
Plot Date: 19 May, 2022
Computer File Ref: 30109-StSL-DP-(A).dwg

DISCLOSURE PLAN
of Proposed LOT 2226
being part of
Lot 911
on SP321079



veris

BRISBANE WHITSUNDAYS
(07) 3686 4700 (07) 4945 6600

MACKAY CAIRNS
(07) 4957 9700 (07) 4252 9400

veris.com.au
ACN 615 735 727
Veris Australia Pty Ltd

Drawing No Issue
30109-DP- 2226 A

ADDITIONAL NOTES:

The LOT dimensions and area shown hereon are subject to final field survey and also to the requirements of Council and any other authority which may have requirements under any relevant legislation

Final surface contours shown hereon have been supplied by Peak Urban.

Location of retaining walls are as shown on Engineering design drawings. Their as-constructed location may differ from their design location. Retaining wall heights have been supplied by Peak Urban. **The engineering detail shown hereon are preliminary only and are subject to change in final design and statutory approvals**

Compaction of any fill material placed on this site shall be completed to level one inspection and testing services in accordance with AS3798-2007.

Depth of fill values are calculated to the pre-development surface.

Copyright © Veris Australia Pty Ltd
16/05/2022.

PROPOSED
LOT 2230

PROPOSED
LOT 2224

PROPOSED
LOT 2228

PROPOSED
LOT 2226

2227
300m²

Retaining Wall Lot 2227
Min Height:- 0.9m
Max Height:- 0.9m
Average Height:- 0.9m



LEGEND

Final surface contours based on A.H.D. datum at an interval of 0.5m, shown as: — 15.5 —

Where applicable, areas to be filled are shown as:

Depth of fill, in metres, shown as:- +0.5

Retaining wall and retaining wall height, shown on the lower side of the wall, have been taken from plans supplied by Peak Urban and shown as:

Bin Pad Location shown as: *

0 12.5m 50 mm 25m 100 mm 37.5m 150 mm SCALE BAR

FLAGSTONE
PRECINCT 1 STAGE 5L

For
PEET FLAGSTONE
CITY PTY LTD

IMPORTANT NOTES:

(These notes are an integral part of this plan)

This plan has been prepared for PEET FLAGSTONE CITY PTY LTD for the purposes of a Disclosure Plan Under the Land Sales Act 1984 (as amended).

It is not to be used by any other person or corporation or for any other purposes and is subject to the following limitations:

Please refer to the approved Development Application for conditions relating to the LOT and to approved Operational Works drawings for services location and possible easements.

THESE DESIGNS AND DRAWINGS ARE COPYRIGHT AND ARE NOT TO BE USED OR REPRODUCED WITHOUT THE WRITTEN PERMISSION OF VERIS

Data Sources
Cadastral Boundaries
30109-LC-Master(CX) F594 2014.dwg
Engineering Design
22-0002_X_BASE_DESIGN [STAGE 5DLM].dwg
Final Surface Contours
FLAGSTONE - STAGE 5 D L M - DISCLOSURE INFO - 05 05 2022 - Tin Design.dwg
Depth of Fill
FLAGSTONE - STAGE 5 D L M - DISCLOSURE INFO - 05 05 2022 - Depth Contours in 3D.dwg
Retaining Wall Heights 22-0002 DA.pdf

| | | | |
|-------|-----------|------------|-------|
| A | Original | 06.05.2022 | BK |
| Issue | Revisions | Date | Drawn |

Locality: FLAGSTONE
Local Authority: LOGAN CITY COUNCIL
Horizontal Meridian: MGA, Zone 56
Vertical Level Datum: AHD D
Scale: 1:250 @ A4
Designed: Peak Urban
Drawn: BK 06/05/2022
Checked: DE 15/05/2022
Plot Date: 19 May, 2022
Computer File Ref: 30109-StSL-DP-(A).dwg

DISCLOSURE PLAN
of Proposed LOT 2227
being part of
Lot 911
on SP321079



veris

BRISBANE WHITSUNDAYS
(07) 3686 4700 (07) 4945 6600

MACKAY CAIRNS
(07) 4957 9700 (07) 4252 9400

veris.com.au
ACN 615 735 727
Veris Australia Pty Ltd

Drawing No Issue
30109-DP- 2227 A

ADDITIONAL NOTES:

The LOT dimensions and area shown hereon are subject to final field survey and also to the requirements of Council and any other authority which may have requirements under any relevant legislation

Final surface contours shown hereon have been supplied by Peak Urban.

Location of retaining walls are as shown on Engineering design drawings. Their as-constructed location may differ from their design location. Retaining wall heights have been supplied by Peak Urban. **The engineering detail shown hereon are preliminary only and are subject to change in final design and statutory approvals**


Compaction of any fill material placed on this site shall be completed to level one inspection and testing services in accordance with AS3798-2007.

Depth of fill values are calculated to the pre-development surface.


Copyright © Veris Australia Pty Ltd
16/05/2022.

LEGEND

Final surface contours based on A.H.D. datum at an interval of 0.5m, shown as: — 15.5 —

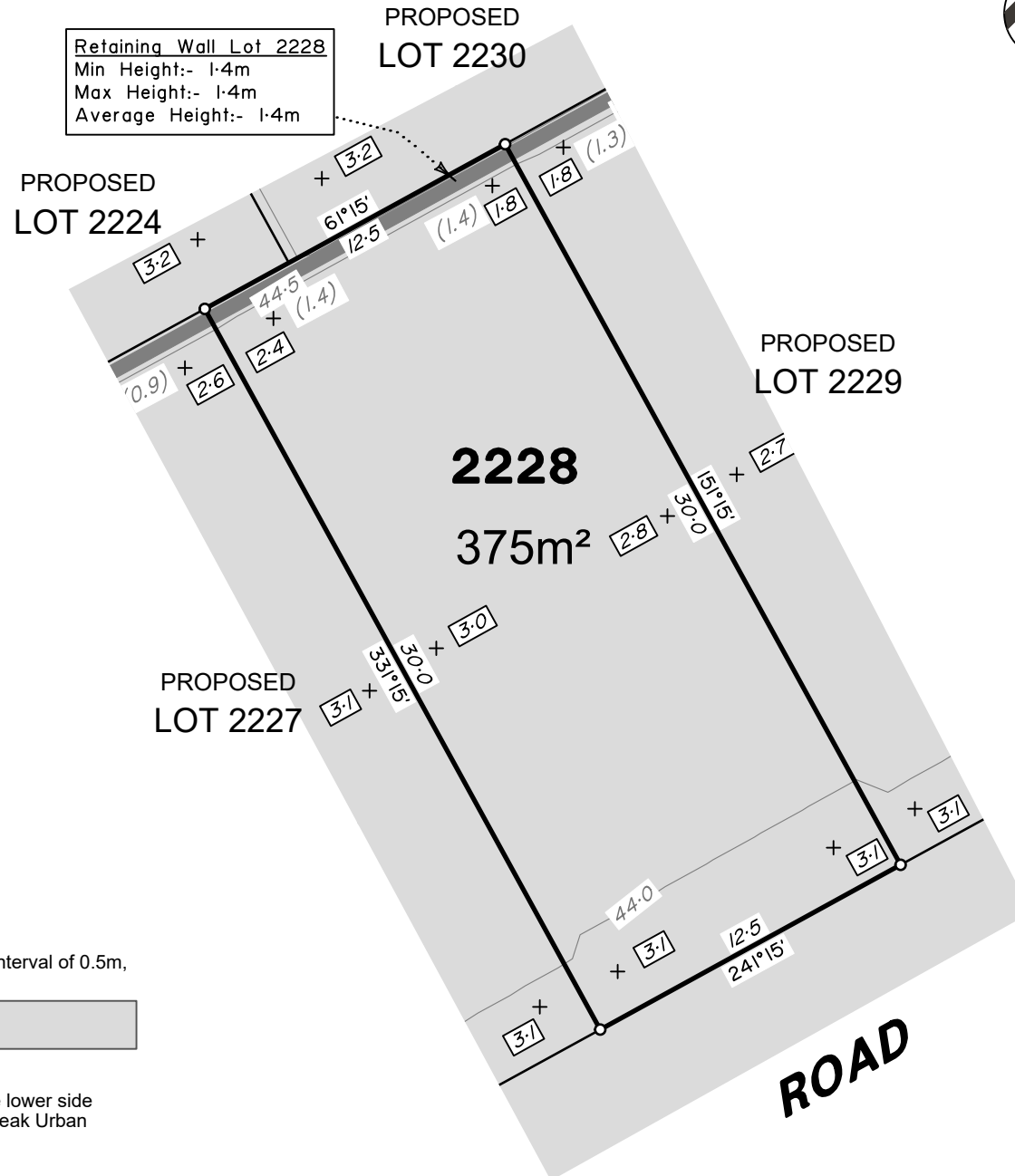
Where applicable, areas to be filled are shown as: 

Depth of fill, in metres, shown as: + 0.5

Retaining wall and retaining wall height, shown on the lower side of the wall, have been taken from plans supplied by Peak Urban and shown as: 

Bin Pad Location shown as: *

0 12.5m 50 mm 25m 100 mm 37.5m 150 mm SCALE BAR



FLAGSTONE PRECINCT 1 STAGE 5L For PEET FLAGSTONE CITY PTY LTD

IMPORTANT NOTES:

(These notes are an integral part of this plan)

This plan has been prepared for PEET FLAGSTONE CITY PTY LTD for the purposes of a Disclosure Plan Under the Land Sales Act 1984 (as amended).

It is not to be used by any other person or corporation or for any other purposes and is subject to the following limitations:

Please refer to the approved Development Application for conditions relating to the LOT and to approved Operational Works drawings for services location and possible easements.

THESE DESIGNS AND DRAWINGS ARE COPYRIGHT AND ARE NOT TO BE USED OR REPRODUCED WITHOUT THE WRITTEN PERMISSION OF VERIS

Data Sources
Cadastral Boundaries
30109-LC-Master(CX) F594 2014.dwg
Engineering Design
22-0002_X_BASE_DESIGN [STAGE 5DLM].dwg
Final Surface Contours
FLAGSTONE - STAGE 5 D L M - DISCLOSURE INFO - 05 05 2022 - Tin Design.dwg
Depth of Fill
FLAGSTONE - STAGE 5 D L M - DISCLOSURE INFO - 05 05 2022 - Depth Contours in 3D.dwg
Retaining Wall Heights 22-0002 DA.pdf

| Issue | Revisions | Date | BK | Drawn |
|-------|-----------|------------|----|-------|
| A | Original | 06.05.2022 | BK | |

Locality: FLAGSTONE
Local Authority: LOGAN CITY COUNCIL
Horizontal Meridian: MGA, Zone 56
Vertical Level Datum: AHD D
Scale: 1:250 @ A4
Designed: Peak Urban
Drawn: BK 06/05/2022
Checked: DE 15/05/2022
Plot Date: 19 May, 2022
Computer File Ref: 30109-StSL-DP-(A).dwg

DISCLOSURE PLAN
of Proposed LOT 2228
being part of
Lot 911
on SP321079



veris

BRISBANE WHITSUNDAYS
(07) 3686 4700 (07) 4945 6600

MACKAY CAIRNS
(07) 4957 9700 (07) 4252 9400

veris.com.au
ACN 615 735 727
Veris Australia Pty Ltd

Drawing No Issue
30109-DP- 2228 A

ADDITIONAL NOTES:

The LOT dimensions and area shown hereon are subject to final field survey and also to the requirements of Council and any other authority which may have requirements under any relevant legislation

Final surface contours shown hereon have been supplied by Peak Urban.

Location of retaining walls are as shown on Engineering design drawings. Their as-constructed location may differ from their design location. Retaining wall heights have been supplied by Peak Urban. **The engineering detail shown hereon are preliminary only and are subject to change in final design and statutory approvals**

Compaction of any fill material placed on this site shall be completed to level one inspection and testing services in accordance with AS3798-2007.

Depth of fill values are calculated to the pre-development surface.

Copyright © Veris Australia Pty Ltd
16/05/2022.

Retaining Wall Lot 2229
Min Height:- 1.3m
Max Height:- 1.3m
Average Height:- 1.3m

PROPOSED
LOT 2230


PROPOSED
LOT 2228

2229
621m²


Retaining Wall Lot 2229
Min Height:- 0.2m
Max Height:- 0.8m
Average Height:- 0.5m

LEGEND

Final surface contours based on A.H.D. datum at an interval of 0.5m, shown as: — 15.5 —

Where applicable, areas to be filled are shown as: 

Depth of fill, in metres, shown as:- + 0.5

Retaining wall and retaining wall height, shown on the lower side of the wall, have been taken from plans supplied by Peak Urban and shown as: 

Bin Pad Location shown as: *

0 12.5m 50 mm 25m 100 mm 37.5m 150 mm SCALE BAR



ROAD

ROAD

FLAGSTONE PRECINCT 1 STAGE 5L For PEET FLAGSTONE CITY PTY LTD

IMPORTANT NOTES:

(These notes are an integral part of this plan)

This plan has been prepared for PEET FLAGSTONE CITY PTY LTD for the purposes of a Disclosure Plan Under the Land Sales Act 1984 (as amended).

It is not to be used by any other person or corporation or for any other purposes and is subject to the following limitations:

Please refer to the approved Development Application for conditions relating to the LOT and to approved Operational Works drawings for services location and possible easements.

THESE DESIGNS AND DRAWINGS ARE COPYRIGHT AND ARE NOT TO BE USED OR REPRODUCED WITHOUT THE WRITTEN PERMISSION OF VERIS

Data Sources
Cadastral Boundaries
30109-LC-Master(CX) F594 2014.dwg
Engineering Design
22-0002_X_BASE_DESIGN [STAGE 5DLM].dwg
Final Surface Contours
FLAGSTONE - STAGE 5 D L M - DISCLOSURE INFO - 05 05 2022 - Tin Design.dwg
Depth of Fill
FLAGSTONE - STAGE 5 D L M - DISCLOSURE INFO - 05 05 2022 - Depth Contours in 3D.dwg
Retaining Wall Heights 22-0002 DA.pdf

| | | | |
|--|--------------------|------------|-------|
| A | Original | 06/05/2022 | BK |
| Issue | Revisions | Date | Drawn |
| Locality: | FLAGSTONE | | |
| Local Authority: | LOGAN CITY COUNCIL | | |
| Horizontal Meridian: | MGA, Zone 56 | | |
| Vertical Level Datum: | AHD D | | |
| Scale: | 1:250 @ A4 | | |
| Designed: | Peak Urban | | |
| Drawn: | BK 06/05/2022 | | |
| Checked: | DE 15/05/2022 | | |
| Plot Date: | 19 May, 2022 | | |
| Computer File Ref: 30109-SISL-DP-(A).dwg | | | |

DISCLOSURE PLAN
of Proposed LOT 2229
being part of
Lot 911
on SP321079



veris

BRISBANE WHITSUNDAYS
(07) 3686 4700 (07) 4945 6600

MACKAY CAIRNS
(07) 4957 9700 (07) 4252 9400

veris.com.au
ACN 615 735 727
Veris Australia Pty Ltd

Drawing No Issue
30109-DP- 2229 A

ADDITIONAL NOTES:

The LOT dimensions and area shown hereon are subject to final field survey and also to the requirements of Council and any other authority which may have requirements under any relevant legislation

Final surface contours shown hereon have been supplied by Peak Urban.

Location of retaining walls are as shown on Engineering design drawings. Their as-constructed location may differ from their design location. Retaining wall heights have been supplied by Peak Urban. **The engineering detail shown hereon are preliminary only and are subject to change in final design and statutory approvals**

Compaction of any fill material placed on this site shall be completed to level one inspection and testing services in accordance with AS3798-2007.

Depth of fill values are calculated to the pre-development surface.

Copyright © Veris Australia Pty Ltd
16/05/2022.

Retaining Wall Lot 2230
Min Height:- 1.9m
Max Height:- 1.9m
Average Height:- 1.9m

PROPOSED
LOT 2231

2230
630m²

PROPOSED
LOT 2223

PROPOSED
LOT 2224

PROPOSED
LOT 2229


PROPOSED
LOT 2228

Retaining Wall Lot 2229
Min Height:- 1.2m
Max Height:- 1.2m
Average Height:- 1.2m


Retaining Wall Lot 2228
Min Height:- 1.4m
Max Height:- 1.4m
Average Height:- 1.4m

LEGEND

Final surface contours based on A.H.D. datum at an interval of 0.5m, shown as: — 15.5 —

Where applicable, areas to be filled are shown as: 

Depth of fill, in metres, shown as:- + 0.5

Retaining wall and retaining wall height, shown on the lower side of the wall, have been taken from plans supplied by Peak Urban and shown as: 

Bin Pad Location shown as: *

0 12.5m 50 mm 25m 100 mm 37.5m 150 mm SCALE BAR



FLAGSTONE
PRECINCT 1 STAGE 5L

For
PEET FLAGSTONE
CITY PTY LTD

IMPORTANT NOTES:

(These notes are an integral part of this plan)

This plan has been prepared for PEET FLAGSTONE CITY PTY LTD for the purposes of a Disclosure Plan Under the Land Sales Act 1984 (as amended).

It is not to be used by any other person or corporation or for any other purposes and is subject to the following limitations:

Please refer to the approved Development Application for conditions relating to the LOT and to approved Operational Works drawings for services location and possible easements.

THESE DESIGNS AND DRAWINGS ARE COPYRIGHT AND ARE NOT TO BE USED OR REPRODUCED WITHOUT THE WRITTEN PERMISSION OF VERIS

Data Sources

Cadastral Boundaries
30109-LC-Master(CX) F594 2014.dwg
Engineering Design
22-0002_X_BASE_DESIGN [STAGE 5DLM].dwg
Final Surface Contours
FLAGSTONE - STAGE 5 D L M - DISCLOSURE INFO - 05 05 2022 - Tin Design.dwg
Depth of Fill
FLAGSTONE - STAGE 5 D L M - DISCLOSURE INFO - 05 05 2022 - Depth Contours in 3D.dwg
Retaining Wall Heights 22-0002 DA.pdf

| Issue | Revisions | Date | BK | Drawn |
|-------|-----------|------------|----|-------|
| A | Original | 06.05.2022 | | |

Locality: FLAGSTONE
Local Authority: LOGAN CITY COUNCIL
Horizontal Meridian: MGA, Zone 56
Vertical Level Datum: AHD D
Scale: 1:250 @ A4
Designed: Peak Urban
Drawn: BK 06/05/2022
Checked: DE 15/05/2022
Plot Date: 19 May, 2022
Computer File Ref: 30109-StSL-DP-(A).dwg

DISCLOSURE PLAN
of Proposed LOT 2230
being part of
Lot 911
on SP321079



veris

BRISBANE WHITSUNDAYS
(07) 3686 4700 (07) 4945 6600

MACKAY CAIRNS
(07) 4957 9700 (07) 4252 9400

veris.com.au
ACN 615 735 727
Veris Australia Pty Ltd

Drawing No Issue
30109-DP- 2230 A

ADDITIONAL NOTES:

The LOT dimensions and area shown hereon are subject to final field survey and also to the requirements of Council and any other authority which may have requirements under any relevant legislation

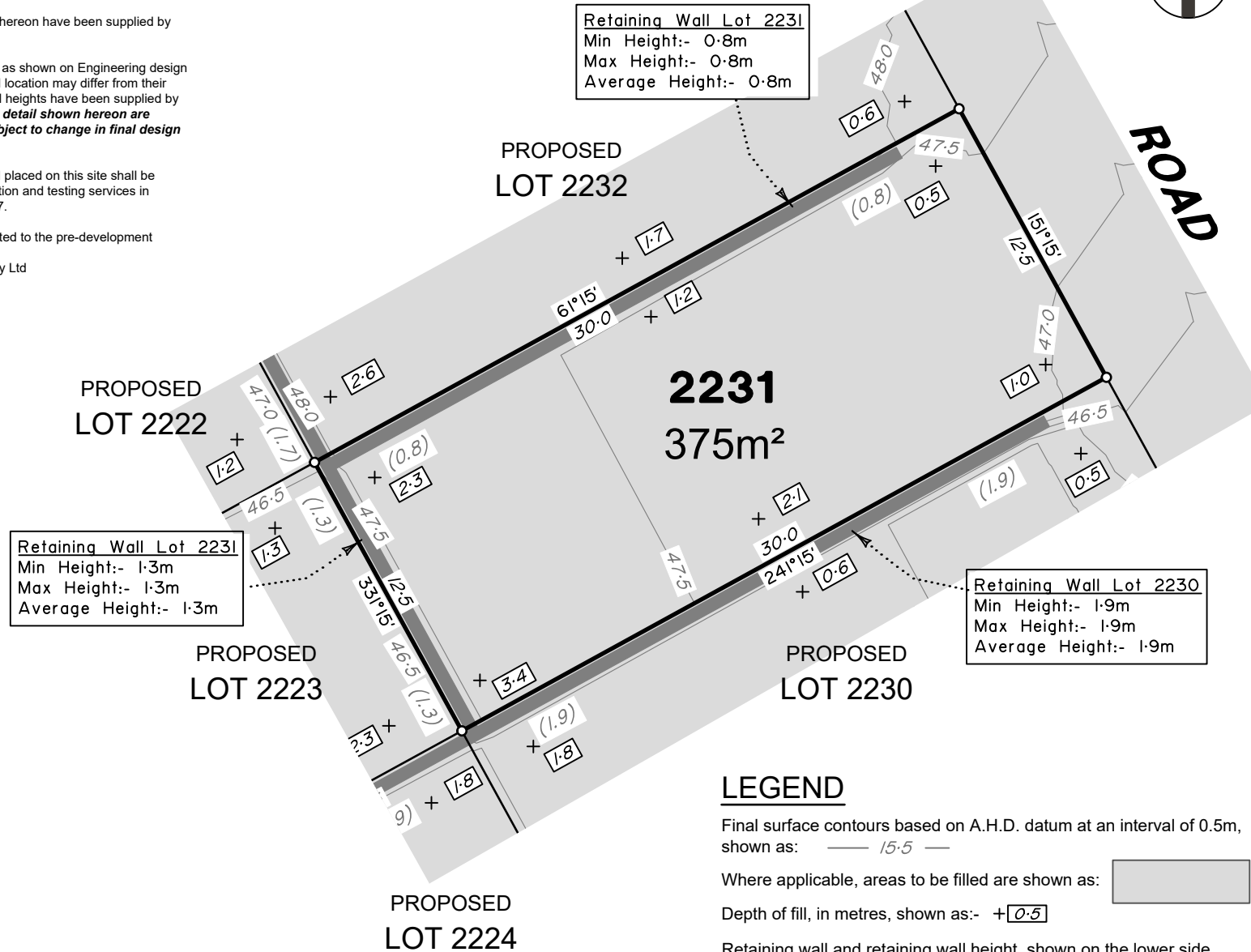
Final surface contours shown hereon have been supplied by Peak Urban.

Location of retaining walls are as shown on Engineering design drawings. Their as-constructed location may differ from their design location. Retaining wall heights have been supplied by Peak Urban. **The engineering detail shown hereon are preliminary only and are subject to change in final design and statutory approvals**

Compaction of any fill material placed on this site shall be completed to level one inspection and testing services in accordance with AS3798-2007.

Depth of fill values are calculated to the pre-development surface.

Copyright © Veris Australia Pty Ltd
16/05/2022.

**LEGEND**

Final surface contours based on A.H.D. datum at an interval of 0.5m, shown as: — 15.5 —

Where applicable, areas to be filled are shown as: [shaded box]

Depth of fill, in metres, shown as: + [0.5]

Retaining wall and retaining wall height, shown on the lower side of the wall, have been taken from plans supplied by Peak Urban and shown as: [line with height (1.2)]

Bin Pad Location shown as: *

**FLAGSTONE
PRECINCT 1 STAGE 5L**

For
**PEET FLAGSTONE
CITY PTY LTD**

IMPORTANT NOTES:

(These notes are an integral part of this plan)

This plan has been prepared for PEET FLAGSTONE CITY PTY LTD for the purposes of a Disclosure Plan Under the Land Sales Act 1984 (as amended).

It is not to be used by any other person or corporation or for any other purposes and is subject to the following limitations:

Please refer to the approved Development Application for conditions relating to the LOT and to approved Operational Works drawings for services location and possible easements.

THESE DESIGNS AND DRAWINGS ARE COPYRIGHT AND ARE NOT TO BE USED OR REPRODUCED WITHOUT THE WRITTEN PERMISSION OF VERIS

Data Sources

Cadastral Boundaries
30109-LC-Master(CX) F594 2014.dwg
Engineering Design
22-0002_X_BASE_DESIGN [STAGE 5DLM].dwg
Final Surface Contours
FLAGSTONE - STAGE 5 D L M - DISCLOSURE INFO - 05 05 2022 - Tin Design.dwg
Depth of Fill
FLAGSTONE - STAGE 5 D L M - DISCLOSURE INFO - 05 05 2022 - Depth Contours in 3D.dwg
Retaining Wall Heights 22-0002 DA.pdf

| Issue | Revisions | Date | BK | Drawn |
|-------|-----------|------------|----|-------|
| A | Original | 06.05.2022 | | |

Locality: FLAGSTONE
Local Authority: LOGAN CITY COUNCIL
Horizontal Meridian: MGA, Zone 56
Vertical Level Datum: AHD D
Scale: 1:250 @ A4
Designed: Peak Urban
Drawn: BK 06/05/2022
Checked: DE 15/05/2022
Plot Date: 19 May, 2022
Computer File Ref: 30109-SISL-DP-(A).dwg

DISCLOSURE PLAN
of Proposed LOT 2231
being part of
Lot 911
on SP321079



veris

BRISBANE WHITSUNDAYS
(07) 3686 4700 (07) 4945 6600

MACKAY CAIRNS
(07) 4957 9700 (07) 4252 9400

veris.com.au
ACN 615 735 727
Veris Australia Pty Ltd

Drawing No
30109-DP- 2231

Issue
A

ADDITIONAL NOTES:

The LOT dimensions and area shown hereon are subject to final field survey and also to the requirements of Council and any other authority which may have requirements under any relevant legislation

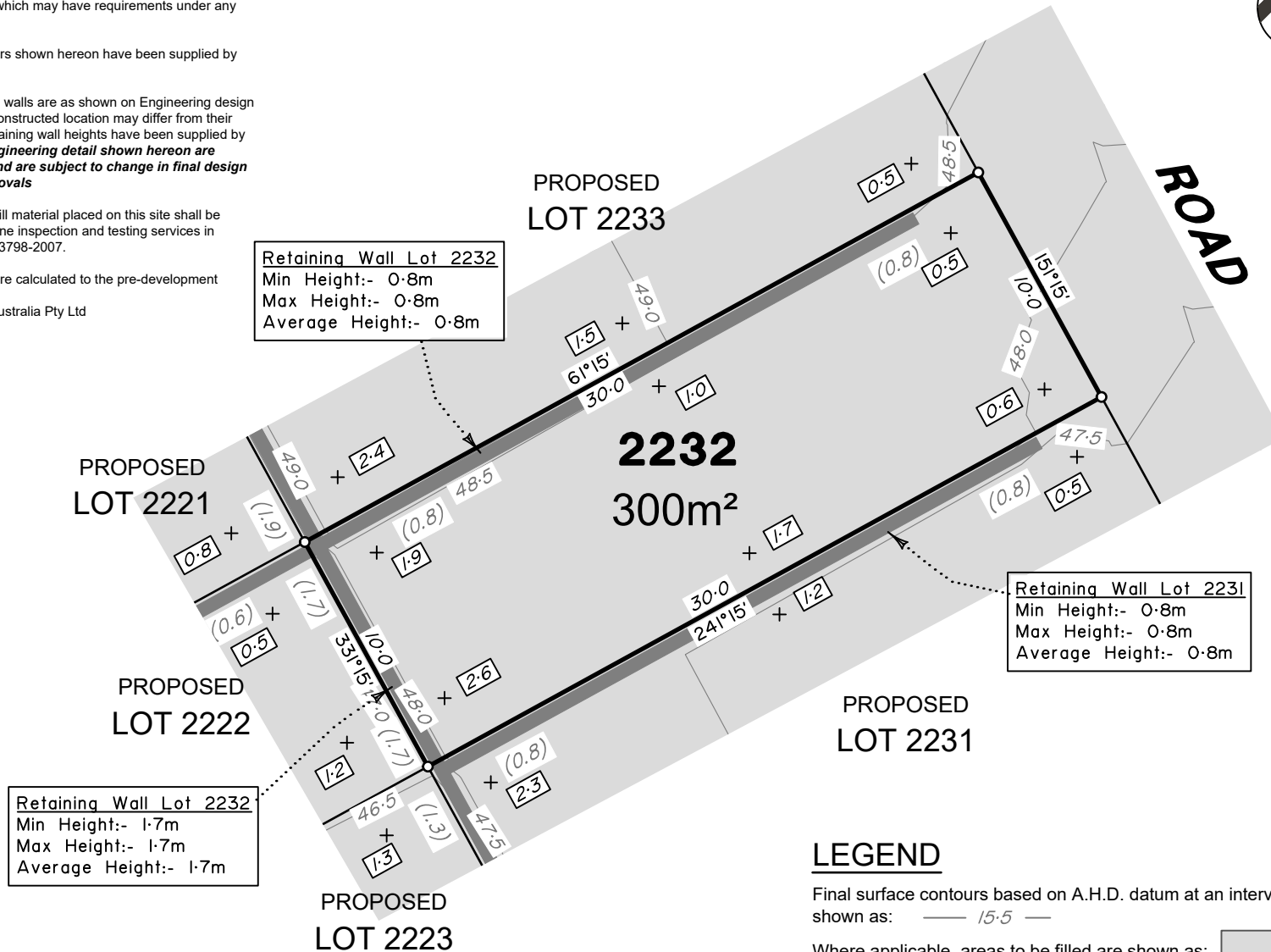
Final surface contours shown hereon have been supplied by Peak Urban.

Location of retaining walls are as shown on Engineering design drawings. Their as-constructed location may differ from their design location. Retaining wall heights have been supplied by Peak Urban. **The engineering detail shown hereon are preliminary only and are subject to change in final design and statutory approvals**

Compaction of any fill material placed on this site shall be completed to level one inspection and testing services in accordance with AS3798-2007.

Depth of fill values are calculated to the pre-development surface.

Copyright © Veris Australia Pty Ltd
16/05/2022.

**LEGEND**

Final surface contours based on A.H.D. datum at an interval of 0.5m, shown as: — 15.5 —

Where applicable, areas to be filled are shown as:

Depth of fill, in metres, shown as: — +0.5

Retaining wall and retaining wall height, shown on the lower side of the wall, have been taken from plans supplied by Peak Urban and shown as:

Bin Pad Location shown as: *

**FLAGSTONE
PRECINCT 1 STAGE 5L**

For
**PEET FLAGSTONE
CITY PTY LTD**

IMPORTANT NOTES:

(These notes are an integral part of this plan)

This plan has been prepared for PEET FLAGSTONE CITY PTY LTD for the purposes of a Disclosure Plan Under the Land Sales Act 1984 (as amended).

It is not to be used by any other person or corporation or for any other purposes and is subject to the following limitations:

Please refer to the approved Development Application for conditions relating to the LOT and to approved Operational Works drawings for services location and possible easements.

THESE DESIGNS AND DRAWINGS ARE COPYRIGHT AND ARE NOT TO BE USED OR REPRODUCED WITHOUT THE WRITTEN PERMISSION OF VERIS

Data Sources

Cadastral Boundaries
30109-LC-Master(CX) F594 2014.dwg
Engineering Design
22-0002_X_BASE_DESIGN [STAGE 5DLM].dwg
Final Surface Contours
FLAGSTONE - STAGE 5 D L M - DISCLOSURE INFO - 05 05 2022 - Tin Design.dwg
Depth of Fill
FLAGSTONE - STAGE 5 D L M - DISCLOSURE INFO - 05 05 2022 - Depth Contours in 3D.dwg
Retaining Wall Heights 22-0002 DA.pdf

| A | Original | 06.05.2022 | BK |
|-------|-----------|------------|-------|
| Issue | Revisions | Date | Drawn |

Locality: FLAGSTONE
Local Authority: LOGAN CITY COUNCIL
Horizontal Meridian: MGA, Zone 56
Vertical Level Datum: AHD D
Scale: 1:250 @ A4
Designed: Peak Urban
Drawn: BK 06/05/2022
Checked: DE 15/05/2022
Plot Date: 19 May, 2022
Computer File Ref: 30109-StSL-DP-(A).dwg

**DISCLOSURE PLAN
of Proposed LOT 2232**

being part of
Lot 911
on SP321079

**veris**

BRISBANE WHITSUNDAYS
(07) 3686 4700 (07) 4945 6600

MACKAY CAIRNS
(07) 4957 9700 (07) 4252 9400

veris.com.au
ACN 615 735 727
Veris Australia Pty Ltd

Drawing No Issue
30109-DP- 2232 A

ADDITIONAL NOTES:

The LOT dimensions and area shown hereon are subject to final field survey and also to the requirements of Council and any other authority which may have requirements under any relevant legislation

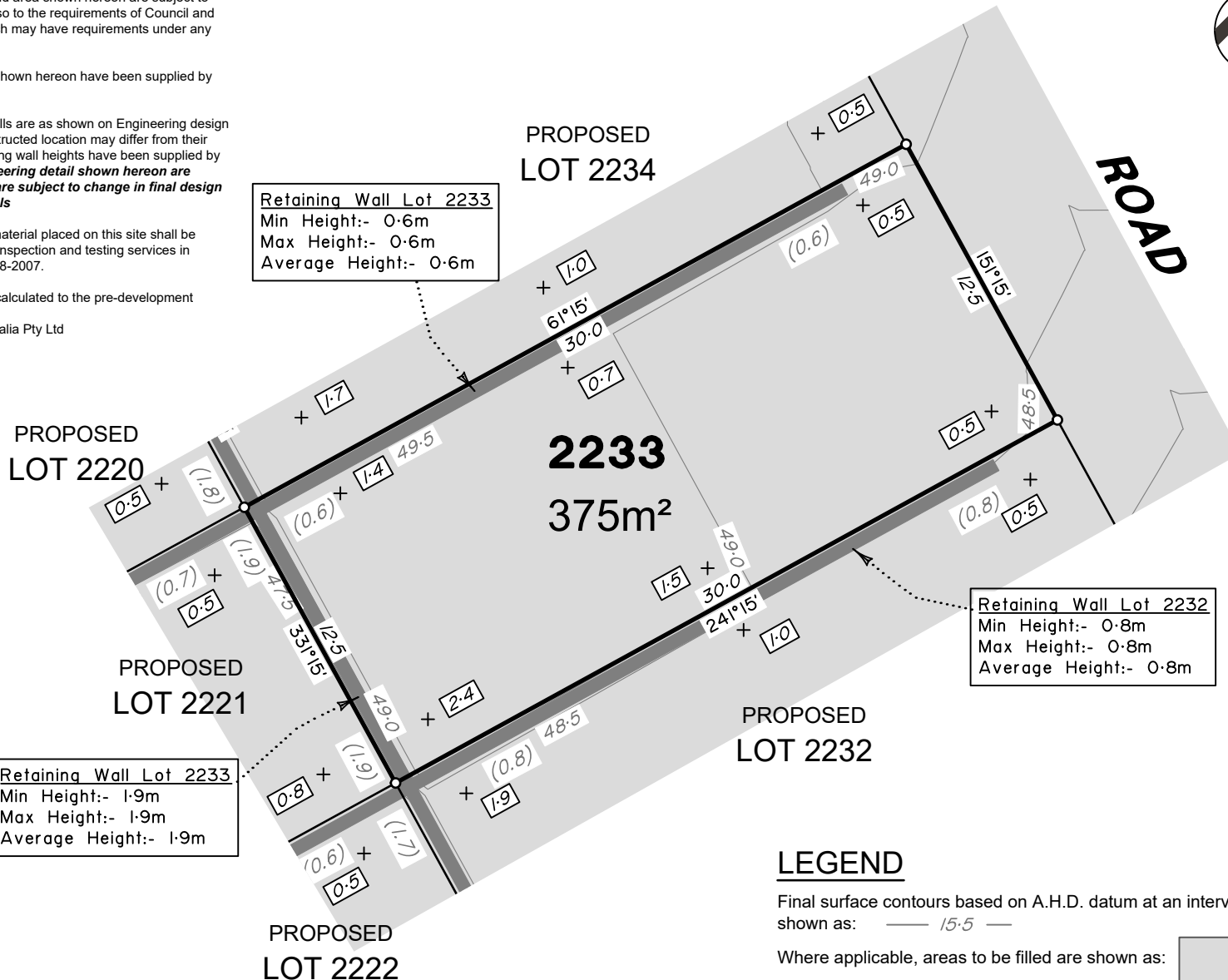
Final surface contours shown hereon have been supplied by Peak Urban.

Location of retaining walls are as shown on Engineering design drawings. Their as-constructed location may differ from their design location. Retaining wall heights have been supplied by Peak Urban. **The engineering detail shown hereon are preliminary only and are subject to change in final design and statutory approvals**

Compaction of any fill material placed on this site shall be completed to level one inspection and testing services in accordance with AS3798-2007.

Depth of fill values are calculated to the pre-development surface.

Copyright © Veris Australia Pty Ltd
16/05/2022.



LEGEND

Final surface contours based on A.H.D. datum at an interval of 0.5m, shown as: — 1.5 —

Where applicable, areas to be filled are shown as: [shaded box]

Depth of fill, in metres, shown as:- + [0.5]

Retaining wall and retaining wall height, shown on the lower side of the wall, have been taken from plans supplied by Peak Urban and shown as: [shaded box]

Bin Pad Location shown as: *



FLAGSTONE PRECINCT 1 STAGE 5L For PEET FLAGSTONE CITY PTY LTD

IMPORTANT NOTES:

(These notes are an integral part of this plan)

This plan has been prepared for PEET FLAGSTONE CITY PTY LTD for the purposes of a Disclosure Plan Under the Land Sales Act 1984 (as amended).

It is not to be used by any other person or corporation or for any other purposes and is subject to the following limitations:

Please refer to the approved Development Application for conditions relating to the LOT and to approved Operational Works drawings for services location and possible easements.

THESE DESIGNS AND DRAWINGS ARE COPYRIGHT AND ARE NOT TO BE USED OR REPRODUCED WITHOUT THE WRITTEN PERMISSION OF VERIS

Data Sources
Cadastral Boundaries
30109-LC-Master(CX) F594 2014.dwg
Engineering Design
22-0002_X_BASE_DESIGN [STAGE 5DLM].dwg
Final Surface Contours
FLAGSTONE - STAGE 5 D L M - DISCLOSURE INFO - 05.05.2022 - Tin Design.dwg
Depth of Fill
FLAGSTONE - STAGE 5 D L M - DISCLOSURE INFO - 05.05.2022 - Depth Contours in 3D.dwg
Retaining Wall Heights 22-0002 DA.pdf

| Issue | Revisions | Date | BK | Drawn |
|-----------------------|-----------------------|------------|----|-------|
| A | Original | 06.05.2022 | BK | |
| Locality: | FLAGSTONE | | | |
| Local Authority: | LOGAN CITY COUNCIL | | | |
| Horizontal Meridian: | MGA, Zone 56 | | | |
| Vertical Level Datum: | AHD D | | | |
| Scale: | 1:250 @ A4 | | | |
| Designed: | Peak Urban | | | |
| Drawn: | BK 06/05/2022 | | | |
| Checked: | DE 15/05/2022 | | | |
| Plot Date: | 19 May, 2022 | | | |
| Computer File Ref: | 30109-StSL-DP-(A).dwg | | | |

DISCLOSURE PLAN
of Proposed LOT 2233
being part of
Lot 911
on SP321079



veris

BRISBANE WHITSUNDAYS
(07) 3686 4700 (07) 4945 6600

MACKAY CAIRNS
(07) 4957 9700 (07) 4252 9400

veris.com.au
ACN 615 735 727
Veris Australia Pty Ltd

Drawing No
30109-DP- 2233

Issue
A

ADDITIONAL NOTES:

The LOT dimensions and area shown hereon are subject to final field survey and also to the requirements of Council and any other authority which may have requirements under any relevant legislation

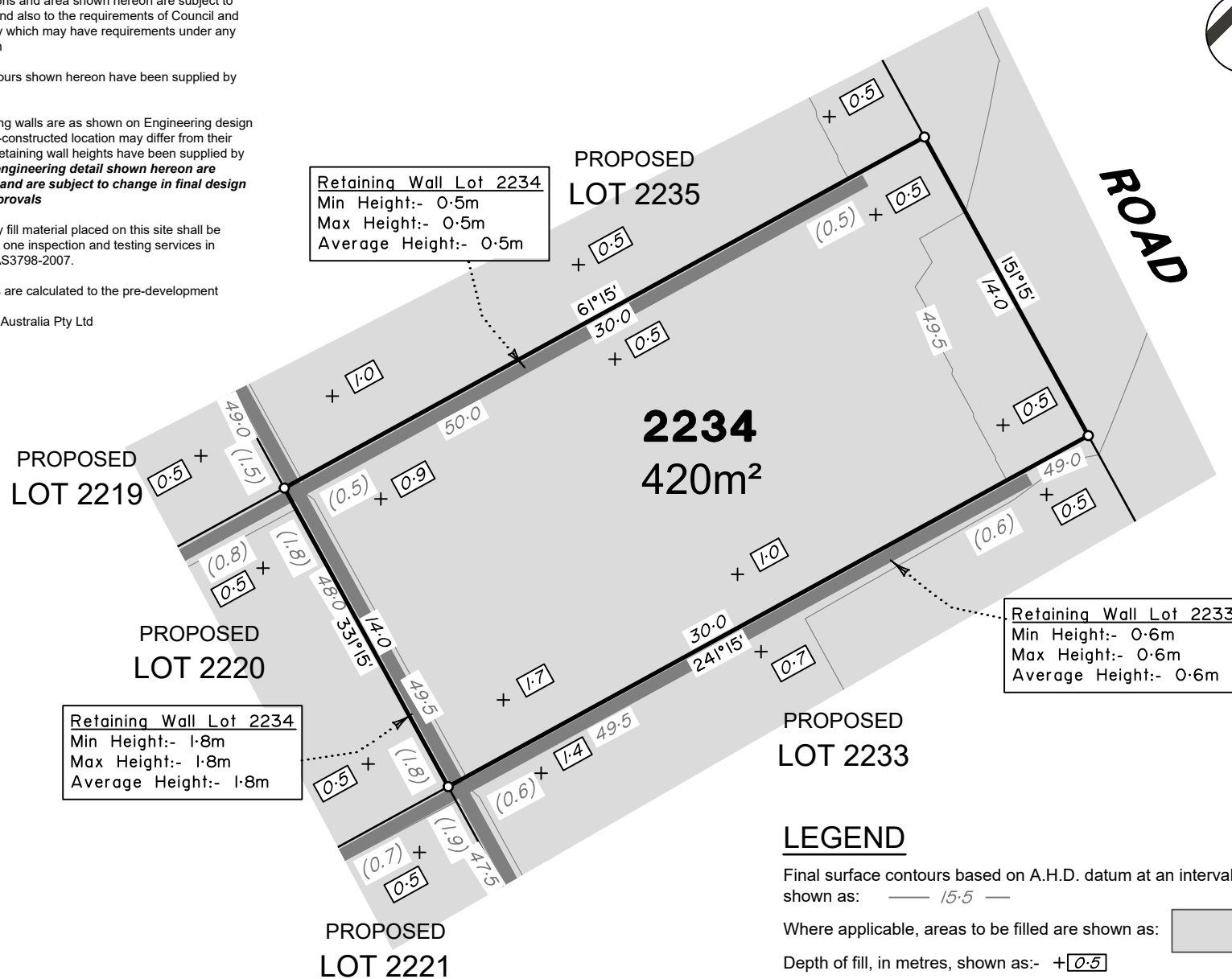
Final surface contours shown hereon have been supplied by Peak Urban.

Location of retaining walls are as shown on Engineering design drawings. Their as-constructed location may differ from their design location. Retaining wall heights have been supplied by Peak Urban. **The engineering detail shown hereon are preliminary only and are subject to change in final design and statutory approvals**

Compaction of any fill material placed on this site shall be completed to level one inspection and testing services in accordance with AS3798-2007.

Depth of fill values are calculated to the pre-development surface.

Copyright © Veris Australia Pty Ltd
16/05/2022.



FLAGSTONE PRECINCT 1 STAGE 5L For PEET FLAGSTONE CITY PTY LTD

IMPORTANT NOTES:

(These notes are an integral part of this plan)

This plan has been prepared for PEET FLAGSTONE CITY PTY LTD for the purposes of a **Disclosure Plan Under the Land Sales Act 1984 (as amended)**.

It is not to be used by any other person or corporation or for any other purposes and is subject to the following limitations:

Please refer to the approved Development Application for conditions relating to the LOT and to approved Operational Works drawings for services location and possible easements.

THESE DESIGNS AND DRAWINGS ARE COPYRIGHT AND ARE NOT TO BE USED OR REPRODUCED WITHOUT THE WRITTEN PERMISSION OF VERIS

Data Sources

Cadastral Boundaries
30109-LC-Master(CX) F594 2014.dwg
Engineering Design
22-0002_X_BASE_DESIGN [STAGE 5DLM].dwg
Final Surface Contours
FLAGSTONE - STAGE 5 D L M - DISCLOSURE INFO - 05/05/2022 - Tin Design.dwg
Depth of Fill
FLAGSTONE - STAGE 5 D L M - DISCLOSURE INFO - 05/05/2022 - Depth Contours in 3D.dwg
Retaining Wall Heights 22-0002 DA.pdf

| Issue | Revisions | Date | BK | Drawn |
|-------|-----------|------------|----|-------|
| A | Original | 06.05.2022 | BK | |

Locality: FLAGSTONE
Local Authority: LOGAN CITY COUNCIL
Horizontal Meridian: MGA, Zone 56
Vertical Level Datum: AHD D
Scale: 1:250 @ A4
Designed: Peak Urban
Drawn: BK 06/05/2022
Checked: DE 15/05/2022
Plot Date: 19 May, 2022
Computer File Ref: 30109-SISL-DP-(A).dwg

DISCLOSURE PLAN of Proposed LOT 2234 being part of Lot 911 on SP321079



veris

BRISBANE WHITSUNDAYS
(07) 3686 4700 (07) 4945 6600

MACKAY CAIRNS
(07) 4957 9700 (07) 4252 9400

veris.com.au
ACN 615 735 727
Veris Australia Pty Ltd

Drawing No
30109-DP- 2234

Issue
A

ADDITIONAL NOTES:

The LOT dimensions and area shown hereon are subject to final field survey and also to the requirements of Council and any other authority which may have requirements under any relevant legislation

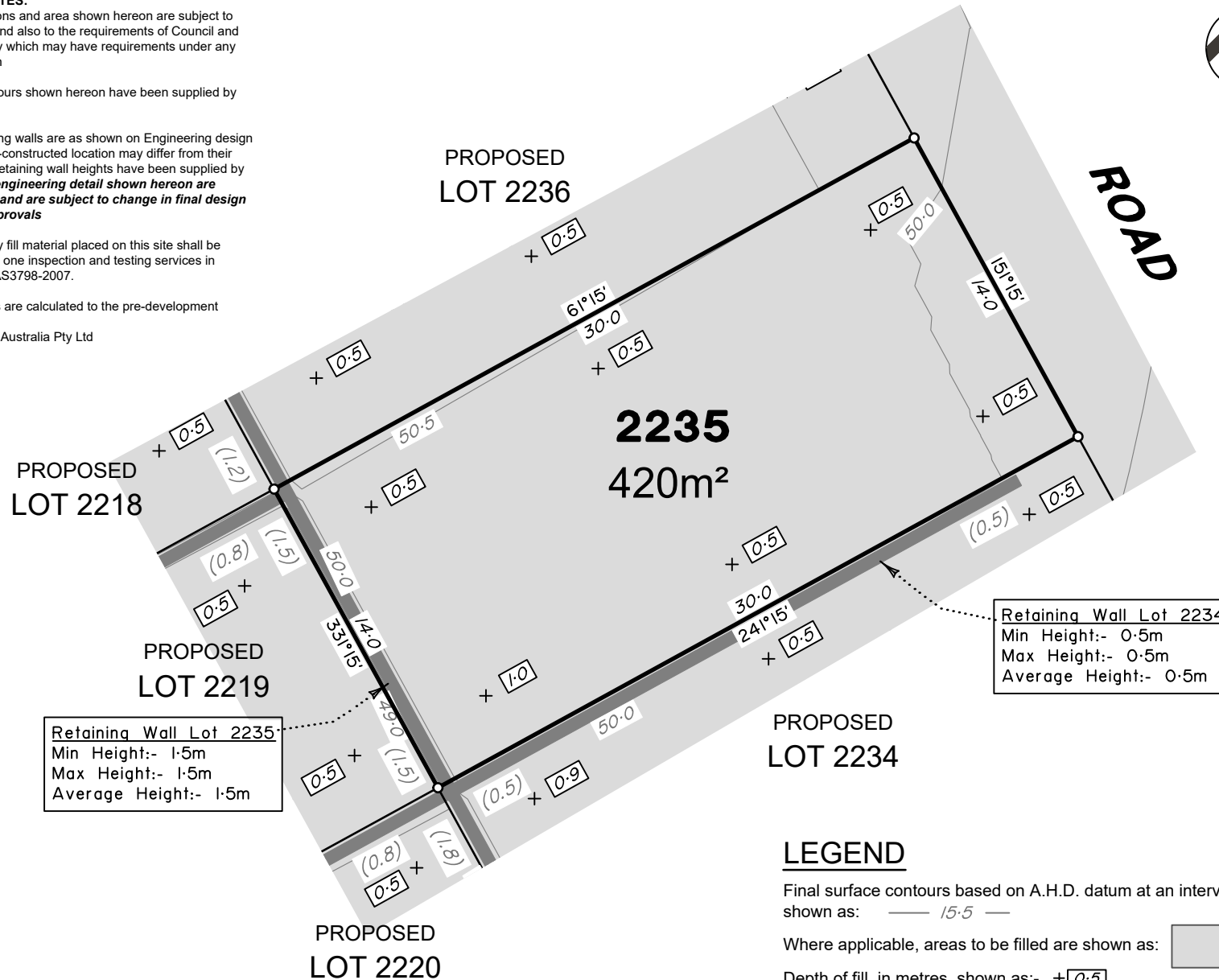
Final surface contours shown hereon have been supplied by Peak Urban.

Location of retaining walls are as shown on Engineering design drawings. Their as-constructed location may differ from their design location. Retaining wall heights have been supplied by Peak Urban. **The engineering detail shown hereon are preliminary only and are subject to change in final design and statutory approvals**

Compaction of any fill material placed on this site shall be completed to level one inspection and testing services in accordance with AS3798-2007.

Depth of fill values are calculated to the pre-development surface.

Copyright © Veris Australia Pty Ltd
16/05/2022.



LEGEND

Final surface contours based on A.H.D. datum at an interval of 0.5m, shown as: — 15.5 —

Where applicable, areas to be filled are shown as: [shaded box]

Depth of fill, in metres, shown as:- +[0.5]

Retaining wall and retaining wall height, shown on the lower side of the wall, have been taken from plans supplied by Peak Urban and shown as: [line with height (1.2)]

Bin Pad Location shown as: *



FLAGSTONE PRECINCT 1 STAGE 5L

For
PEET FLAGSTONE
CITY PTY LTD

IMPORTANT NOTES:

(These notes are an integral part of this plan)

This plan has been prepared for PEET FLAGSTONE CITY PTY LTD for the purposes of a Disclosure Plan Under the Land Sales Act 1984 (as amended).

It is not to be used by any other person or corporation or for any other purposes and is subject to the following limitations:

Please refer to the approved Development Application for conditions relating to the LOT and to approved Operational Works drawings for services location and possible easements.

THESE DESIGNS AND DRAWINGS ARE COPYRIGHT AND ARE NOT TO BE USED OR REPRODUCED WITHOUT THE WRITTEN PERMISSION OF VERIS

Data Sources

Cadastral Boundaries
30109-LC-Master(CX) F594 2014.dwg
Engineering Design
22-0002_X_BASE_DESIGN [STAGE 5DLM].dwg
Final Surface Contours
FLAGSTONE - STAGE 5 D L M - DISCLOSURE INFO - 05.05.2022 - Tin Design.dwg
Depth of Fill
FLAGSTONE - STAGE 5 D L M - DISCLOSURE INFO - 05.05.2022 - Depth Contours in 3D.dwg
Retaining Wall Heights 22-0002 DA.pdf

| Issue | Revisions | Date | BK | Drawn |
|-------|-----------|------------|----|-------|
| A | Original | 06.05.2022 | BK | |

Locality: FLAGSTONE
Local Authority: LOGAN CITY COUNCIL
Horizontal Meridian: MGA, Zone 56
Vertical Level Datum: AHD D
Scale: 1:250 @ A4
Designed: Peak Urban
Drawn: BK 06/05/2022
Checked: DE 15/05/2022
Plot Date: 19 May, 2022
Computer File Ref: 30109-StSL-DP-(A).dwg

DISCLOSURE PLAN
of Proposed LOT 2235
being part of
Lot 911
on SP321079



veris

BRISBANE WHITSUNDAYS
(07) 3686 4700 (07) 4945 6600

MACKAY CAIRNS
(07) 4957 9700 (07) 4252 9400

veris.com.au
ACN 615 735 727
Veris Australia Pty Ltd

Drawing No Issue
30109-DP- 2235 A

ADDITIONAL NOTES:

The LOT dimensions and area shown hereon are subject to final field survey and also to the requirements of Council and any other authority which may have requirements under any relevant legislation

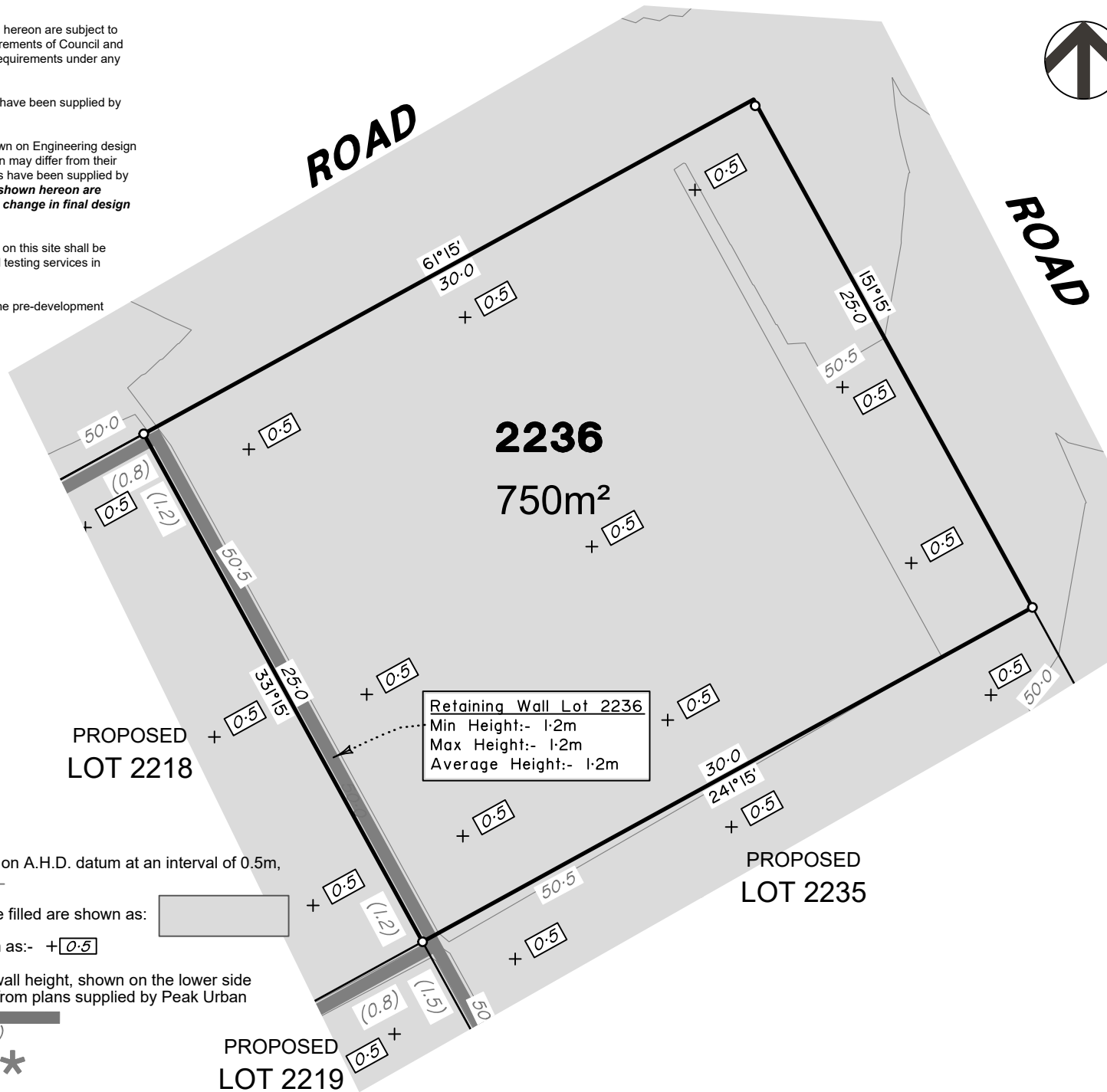
Final surface contours shown hereon have been supplied by Peak Urban.

Location of retaining walls are as shown on Engineering design drawings. Their as-constructed location may differ from their design location. Retaining wall heights have been supplied by Peak Urban. **The engineering detail shown hereon are preliminary only and are subject to change in final design and statutory approvals**

Compaction of any fill material placed on this site shall be completed to level one inspection and testing services in accordance with AS3798-2007.

Depth of fill values are calculated to the pre-development surface.

Copyright © Veris Australia Pty Ltd
16/05/2022.



FLAGSTONE PRECINCT 1 STAGE 5L

For
**PEET FLAGSTONE
CITY PTY LTD**

IMPORTANT NOTES:

(These notes are an integral part of this plan)

This plan has been prepared for PEET FLAGSTONE CITY PTY LTD for the purposes of a Disclosure Plan Under the Land Sales Act 1984 (as amended).

It is not to be used by any other person or corporation or for any other purposes and is subject to the following limitations:

Please refer to the approved Development Application for conditions relating to the LOT and to approved Operational Works drawings for services location and possible easements.

THESE DESIGNS AND DRAWINGS ARE COPYRIGHT AND ARE NOT TO BE USED OR REPRODUCED WITHOUT THE WRITTEN PERMISSION OF VERIS

Data Sources

Cadastral Boundaries
30109-LC-Master(CX) F594 2014.dwg
Engineering Design
22-0002_X_BASE_DESIGN [STAGE 5DLM].dwg
Final Surface Contours
FLAGSTONE - STAGE 5 D L M - DISCLOSURE INFO - 05 05 2022 - Tin Design.dwg
Depth of Fill
FLAGSTONE - STAGE 5 D L M - DISCLOSURE INFO - 05 05 2022 - Depth Contours in 3D.dwg
Retaining Wall Heights 22-0002 DA.pdf

| Issue | Revisions | Date | BK | Drawn |
|-------|-----------|------------|----|-------|
| A | Original | 06.05.2022 | | |

Locality: FLAGSTONE
Local Authority: LOGAN CITY COUNCIL
Horizontal Meridian: MGA, Zone 56
Vertical Level Datum: AHD D
Scale: 1:250 @ A4
Designed: Peak Urban
Drawn: BK 06/05/2022
Checked: DE 15/05/2022
Plot Date: 19 May, 2022
Computer File Ref: 30109-SISL-DP-(A).dwg

DISCLOSURE PLAN
of Proposed LOT 2236
being part of
Lot 911
on SP321079



veris

BRISBANE WHITSUNDAYS
(07) 3686 4700 (07) 4945 6600

MACKAY CAIRNS
(07) 4957 9700 (07) 4252 9400

veris.com.au
ACN 615 735 727
Veris Australia Pty Ltd

Drawing No Issue
30109-DP- 2236 A

ADDITIONAL NOTES:

The LOT dimensions and area shown hereon are subject to final field survey and also to the requirements of Council and any other authority which may have requirements under any relevant legislation

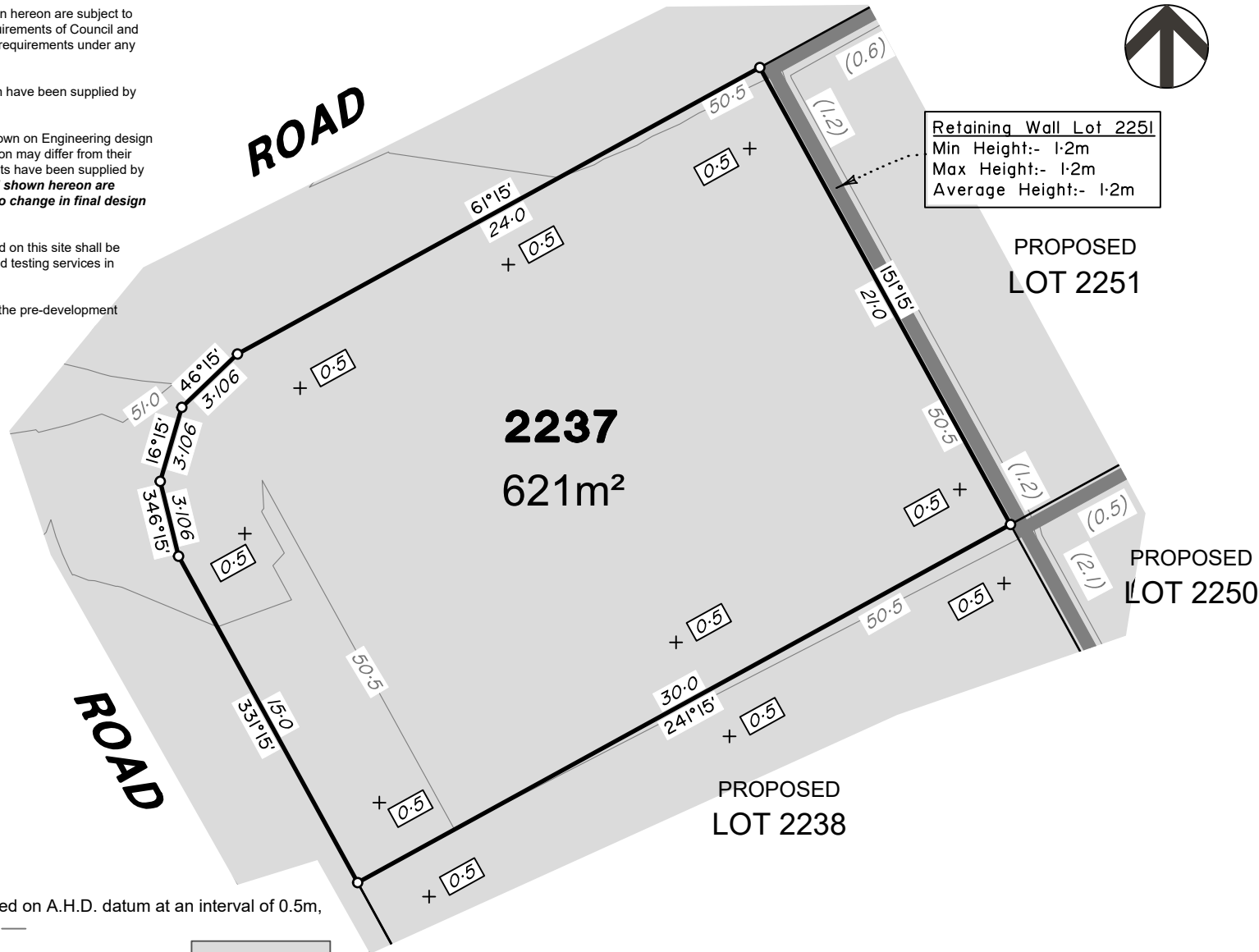
Final surface contours shown hereon have been supplied by Peak Urban.

Location of retaining walls are as shown on Engineering design drawings. Their as-constructed location may differ from their design location. Retaining wall heights have been supplied by Peak Urban. **The engineering detail shown hereon are preliminary only and are subject to change in final design and statutory approvals**

Compaction of any fill material placed on this site shall be completed to level one inspection and testing services in accordance with AS3798-2007.

Depth of fill values are calculated to the pre-development surface.

Copyright © Veris Australia Pty Ltd
16/05/2022.



LEGEND

Final surface contours based on A.H.D. datum at an interval of 0.5m, shown as: — 15.5 —

Where applicable, areas to be filled are shown as:

Depth of fill, in metres, shown as: + 0.5

Retaining wall and retaining wall height, shown on the lower side of the wall, have been taken from plans supplied by Peak Urban and shown as:

Bin Pad Location shown as: *



FLAGSTONE PRECINCT 1 STAGE 5L

For
PEET FLAGSTONE
CITY PTY LTD

IMPORTANT NOTES:

(These notes are an integral part of this plan)

This plan has been prepared for PEET FLAGSTONE CITY PTY LTD for the purposes of a Disclosure Plan Under the Land Sales Act 1984 (as amended).

It is not to be used by any other person or corporation or for any other purposes and is subject to the following limitations:

Please refer to the approved Development Application for conditions relating to the LOT and to approved Operational Works drawings for services location and possible easements.

THESE DESIGNS AND DRAWINGS ARE COPYRIGHT AND ARE NOT TO BE USED OR REPRODUCED WITHOUT THE WRITTEN PERMISSION OF VERIS

Data Sources

Cadastral Boundaries
30109-LC-Master(CX) F594 2014.dwg
Engineering Design
22-0002_X_BASE_DESIGN [STAGE 5DLM].dwg
Final Surface Contours
FLAGSTONE - STAGE 5 D L M - DISCLOSURE INFO - 05 05 2022 - Tin Design.dwg
Depth of Fill
FLAGSTONE - STAGE 5 D L M - DISCLOSURE INFO - 05 05 2022 - Depth Contours in 3D.dwg
Retaining Wall Heights 22-0002 DA.pdf

| A | Original | 06.05.2022 | BK |
|-------|-----------|------------|-------|
| Issue | Revisions | Date | Drawn |

Locality: FLAGSTONE
Local Authority: LOGAN CITY COUNCIL
Horizontal Meridian: MGA, Zone 56
Vertical Level Datum: AHD D
Scale: 1:250 @ A4
Designed: Peak Urban
Drawn: BK 06/05/2022
Checked: DE 15/05/2022
Plot Date: 19 May, 2022
Computer File Ref: 30109-StSL-DP-(A).dwg

DISCLOSURE PLAN
of Proposed LOT 2237
being part of
Lot 911
on SP321079



veris

BRISBANE WHITSUNDAYS
(07) 3686 4700 (07) 4945 6600

MACKAY CAIRNS
(07) 4957 9700 (07) 4252 9400

veris.com.au
ACN 615 735 727
Veris Australia Pty Ltd

Drawing No Issue
30109-DP- 2237 A

ADDITIONAL NOTES:

The LOT dimensions and area shown hereon are subject to final field survey and also to the requirements of Council and any other authority which may have requirements under any relevant legislation

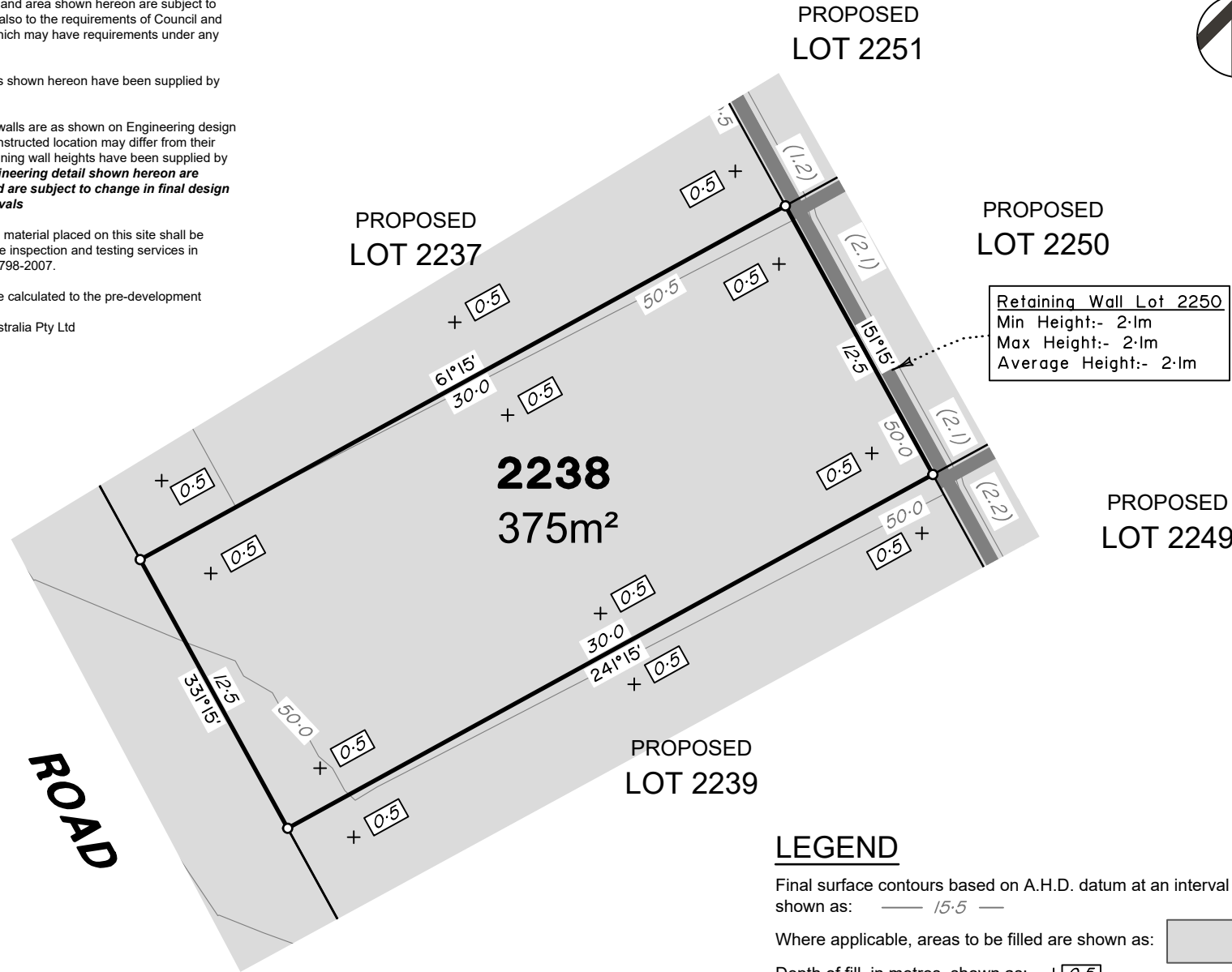
Final surface contours shown hereon have been supplied by Peak Urban.

Location of retaining walls are as shown on Engineering design drawings. Their as-constructed location may differ from their design location. Retaining wall heights have been supplied by Peak Urban. **The engineering detail shown hereon are preliminary only and are subject to change in final design and statutory approvals**

Compaction of any fill material placed on this site shall be completed to level one inspection and testing services in accordance with AS3798-2007.

Depth of fill values are calculated to the pre-development surface.

Copyright © Veris Australia Pty Ltd
16/05/2022.



PROPOSED
LOT 2251

PROPOSED
LOT 2250

Retaining Wall Lot 2250
Min Height:- 2.1m
Max Height:- 2.1m
Average Height:- 2.1m

PROPOSED
LOT 2249

PROPOSED
LOT 2239

PROPOSED
LOT 2237

2238
375m²

LEGEND

Final surface contours based on A.H.D. datum at an interval of 0.5m, shown as: — 15.5 —

Where applicable, areas to be filled are shown as:

Depth of fill, in metres, shown as:- +0.5

Retaining wall and retaining wall height, shown on the lower side of the wall, have been taken from plans supplied by Peak Urban and shown as:

Bin Pad Location shown as: *



**FLAGSTONE
PRECINCT 1 STAGE 5L**
For
**PEET FLAGSTONE
CITY PTY LTD**

IMPORTANT NOTES:

(These notes are an integral part of this plan)

This plan has been prepared for PEET FLAGSTONE CITY PTY LTD for the purposes of a Disclosure Plan Under the Land Sales Act 1984 (as amended).

It is not to be used by any other person or corporation or for any other purposes and is subject to the following limitations:

Please refer to the approved Development Application for conditions relating to the LOT and to approved Operational Works drawings for services location and possible easements.

THESE DESIGNS AND DRAWINGS ARE COPYRIGHT AND ARE NOT TO BE USED OR REPRODUCED WITHOUT THE WRITTEN PERMISSION OF VERIS

Data Sources

Cadastral Boundaries
30109-LC-Master(CX) F594 2014.dwg
Engineering Design
22-0002_X_BASE_DESIGN [STAGE 5DLM].dwg
Final Surface Contours
FLAGSTONE - STAGE 5 D L M - DISCLOSURE INFO - 05 05 2022 - Tin Design.dwg
Depth of Fill
FLAGSTONE - STAGE 5 D L M - DISCLOSURE INFO - 05 05 2022 - Depth Contours in 3D.dwg
Retaining Wall Heights 22-0002 DA.pdf

| A | Original | 06.05.2022 | BK |
|-------|-----------|------------|-------|
| Issue | Revisions | Date | Drawn |

Locality: FLAGSTONE
Local Authority: LOGAN CITY COUNCIL
Horizontal Meridian: MGA, Zone 56
Vertical Level Datum: AHD D
Scale: 1:250 @ A4
Designed: Peak Urban
Drawn: BK 06/05/2022
Checked: DE 15/05/2022
Plot Date: 19 May, 2022
Computer File Ref: 30109-StSL-DP-(A).dwg

DISCLOSURE PLAN
of Proposed LOT 2238
being part of
Lot 911
on SP321079



veris

BRISBANE WHITSUNDAYS
(07) 3686 4700 (07) 4945 6600

MACKAY CAIRNS
(07) 4957 9700 (07) 4252 9400

veris.com.au
ACN 615 735 727
Veris Australia Pty Ltd

Drawing No Issue
30109-DP- 2238 A

ADDITIONAL NOTES:

The LOT dimensions and area shown hereon are subject to final field survey and also to the requirements of Council and any other authority which may have requirements under any relevant legislation

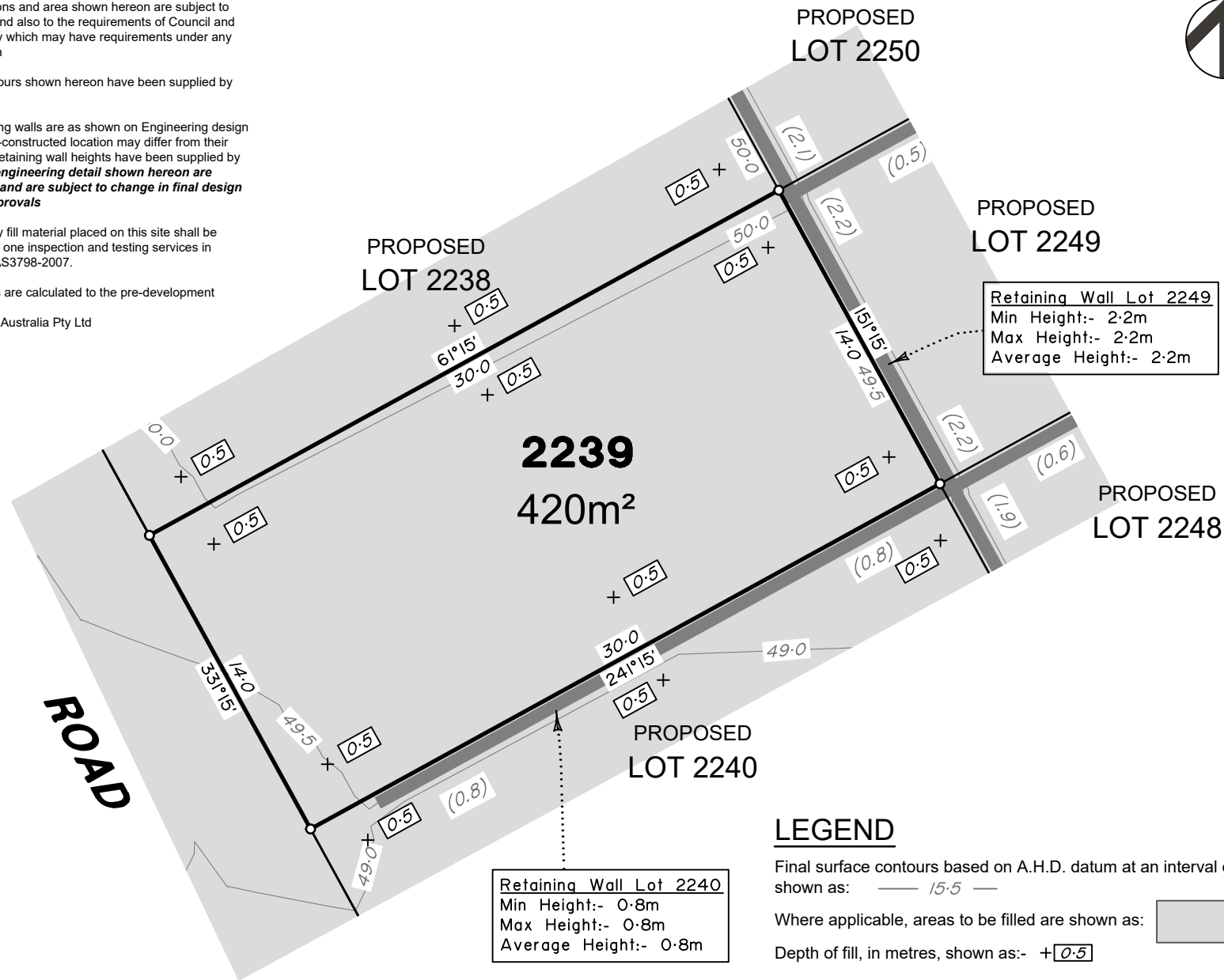
Final surface contours shown hereon have been supplied by Peak Urban.

Location of retaining walls are as shown on Engineering design drawings. Their as-constructed location may differ from their design location. Retaining wall heights have been supplied by Peak Urban. **The engineering detail shown hereon are preliminary only and are subject to change in final design and statutory approvals**

Compaction of any fill material placed on this site shall be completed to level one inspection and testing services in accordance with AS3798-2007.

Depth of fill values are calculated to the pre-development surface.

Copyright © Veris Australia Pty Ltd
16/05/2022.



**FLAGSTONE
PRECINCT 1 STAGE 5L**
For
**PEET FLAGSTONE
CITY PTY LTD**

IMPORTANT NOTES:

(These notes are an integral part of this plan)

This plan has been prepared for PEET FLAGSTONE CITY PTY LTD for the purposes of a **Disclosure Plan Under the Land Sales Act 1984 (as amended)**.

It is not to be used by any other person or corporation or for any other purposes and is subject to the following limitations:

Please refer to the approved Development Application for conditions relating to the LOT and to approved Operational Works drawings for services location and possible easements.

THESE DESIGNS AND DRAWINGS ARE COPYRIGHT AND ARE NOT TO BE USED OR REPRODUCED WITHOUT THE WRITTEN PERMISSION OF VERIS

Data Sources

Cadastral Boundaries
30109-LC-Master(CX) F594 2014.dwg
Engineering Design
22-0002_X_BASE_DESIGN [STAGE 5DLM].dwg
Final Surface Contours
FLAGSTONE - STAGE 5 D L M - DISCLOSURE INFO - 05 05 2022 - Tin Design.dwg
Depth of Fill
FLAGSTONE - STAGE 5 D L M - DISCLOSURE INFO - 05 05 2022 - Depth Contours in 3D.dwg
Retaining Wall Heights 22-0002 DA.pdf

| | | | |
|-------|-----------|------------|-------|
| A | Original | 06.05.2022 | BK |
| Issue | Revisions | Date | Drawn |

Locality: FLAGSTONE
Local Authority: LOGAN CITY COUNCIL
Horizontal Meridian: MGA, Zone 56
Vertical Level Datum: AHD D
Scale: 1:250 @ A4
Designed: Peak Urban
Drawn: BK 06/05/2022
Checked: DE 15/05/2022
Plot Date: 19 May, 2022
Computer File Ref: 30109-StSL-DP-(A).dwg

DISCLOSURE PLAN
of Proposed LOT 2239
being part of
Lot 911
on SP321079



veris

BRISBANE WHITSUNDAYS
(07) 3686 4700 (07) 4945 6600

MACKAY CAIRNS
(07) 4957 9700 (07) 4252 9400

veris.com.au
ACN 615 735 727
Veris Australia Pty Ltd

Drawing No
30109-DP- 2239

Issue
A

ADDITIONAL NOTES:

The LOT dimensions and area shown hereon are subject to final field survey and also to the requirements of Council and any other authority which may have requirements under any relevant legislation

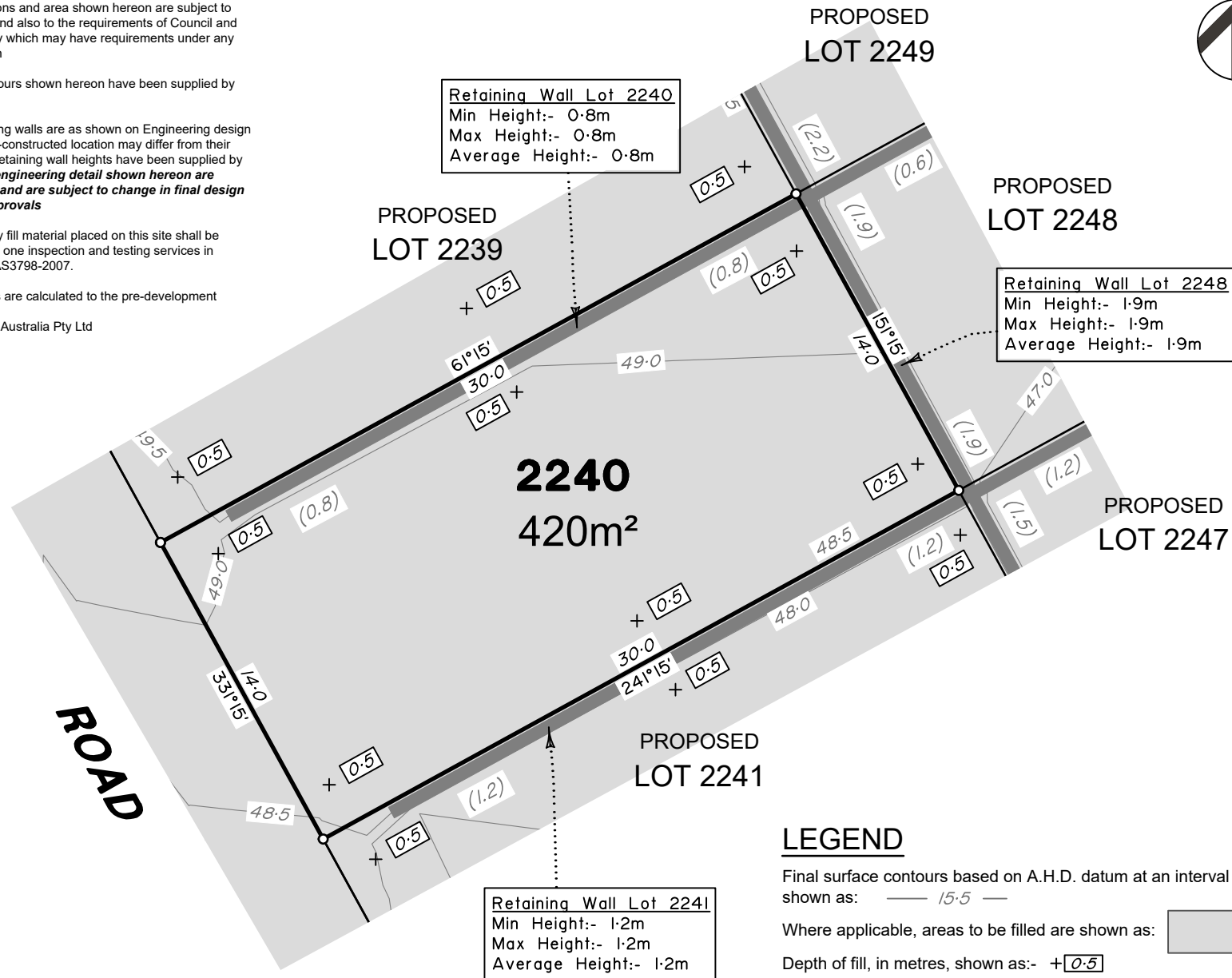
Final surface contours shown hereon have been supplied by Peak Urban.

Location of retaining walls are as shown on Engineering design drawings. Their as-constructed location may differ from their design location. Retaining wall heights have been supplied by Peak Urban. **The engineering detail shown hereon are preliminary only and are subject to change in final design and statutory approvals**

Compaction of any fill material placed on this site shall be completed to level one inspection and testing services in accordance with AS3798-2007.

Depth of fill values are calculated to the pre-development surface.

Copyright © Veris Australia Pty Ltd
16/05/2022.



LEGEND

Final surface contours based on A.H.D. datum at an interval of 0.5m, shown as: — 15.5 —

Where applicable, areas to be filled are shown as: [shaded area]

Depth of fill, in metres, shown as:- +0.5

Retaining wall and retaining wall height, shown on the lower side of the wall, have been taken from plans supplied by Peak Urban and shown as: (1.2)

Bin Pad Location shown as: *



FLAGSTONE PRECINCT 1 STAGE 5L For PEET FLAGSTONE CITY PTY LTD

IMPORTANT NOTES:

(These notes are an integral part of this plan)

This plan has been prepared for PEET FLAGSTONE CITY PTY LTD for the purposes of a Disclosure Plan Under the Land Sales Act 1984 (as amended).

It is not to be used by any other person or corporation or for any other purposes and is subject to the following limitations:

Please refer to the approved Development Application for conditions relating to the LOT and to approved Operational Works drawings for services location and possible easements.

THESE DESIGNS AND DRAWINGS ARE COPYRIGHT AND ARE NOT TO BE USED OR REPRODUCED WITHOUT THE WRITTEN PERMISSION OF VERIS

Data Sources
Cadastral Boundaries
30109-LC-Master(CX) F594 2014.dwg
Engineering Design
22-0002_X_BASE_DESIGN [STAGE 5DLM].dwg
Final Surface Contours
FLAGSTONE - STAGE 5 D L M - DISCLOSURE INFO - 05 05 2022 - Tin Design.dwg
Depth of Fill
FLAGSTONE - STAGE 5 D L M - DISCLOSURE INFO - 05 05 2022 - Depth Contours in 3D.dwg
Retaining Wall Heights 22-0002 DA.pdf

| | | | |
|--|--------------------|------------|-------|
| A | Original | 06.05.2022 | BK |
| Issue | Revisions | Date | Drawn |
| Locality: | FLAGSTONE | | |
| Local Authority: | LOGAN CITY COUNCIL | | |
| Horizontal Meridian: | MGA, Zone 56 | | |
| Vertical Level Datum: | AHD D | | |
| Scale: | 1:250 @ A4 | | |
| Designed: | Peak Urban | | |
| Drawn: | BK 06/05/2022 | | |
| Checked: | DE 15/05/2022 | | |
| Plot Date: | 19 May, 2022 | | |
| Computer File Ref: 30109-StSL-DP-(A).dwg | | | |

DISCLOSURE PLAN
of Proposed LOT 2240
being part of
Lot 911
on SP321079



veris

BRISBANE WHITSUNDAYS
(07) 3686 4700 (07) 4945 6600

MACKAY CAIRNS
(07) 4957 9700 (07) 4252 9400

veris.com.au
ACN 615 735 727
Veris Australia Pty Ltd

Drawing No Issue
30109-DP- 2240 A

0 12.5m 50 mm 25m 100 mm 37.5m 150 mm SCALE BAR

ADDITIONAL NOTES:

The LOT dimensions and area shown hereon are subject to final field survey and also to the requirements of Council and any other authority which may have requirements under any relevant legislation

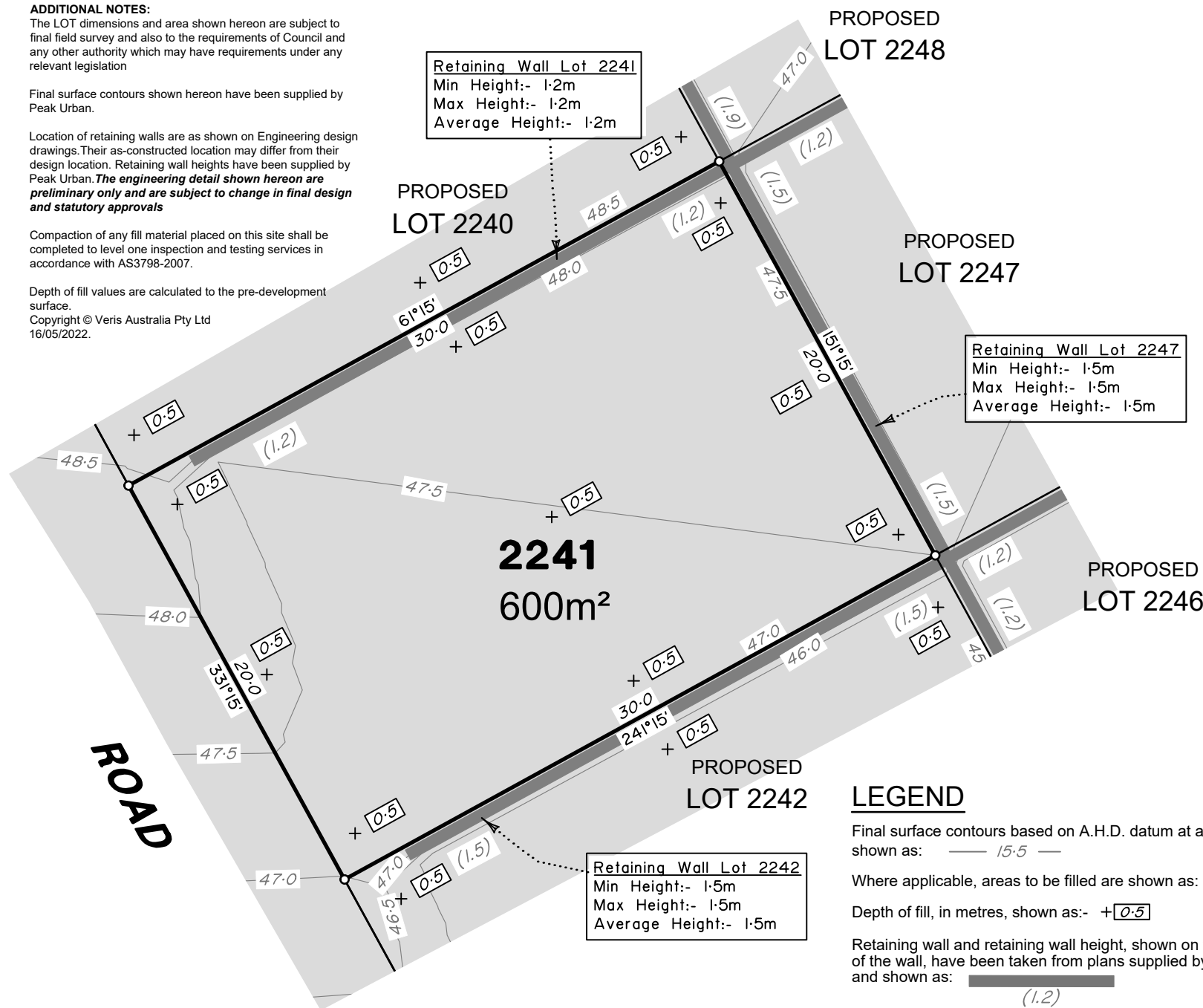
Final surface contours shown hereon have been supplied by Peak Urban.

Location of retaining walls are as shown on Engineering design drawings. Their as-constructed location may differ from their design location. Retaining wall heights have been supplied by Peak Urban. **The engineering detail shown hereon are preliminary only and are subject to change in final design and statutory approvals**

Compaction of any fill material placed on this site shall be completed to level one inspection and testing services in accordance with AS3798-2007.

Depth of fill values are calculated to the pre-development surface.

Copyright © Veris Australia Pty Ltd
16/05/2022.



PROPOSED
LOT 2248

PROPOSED
LOT 2240


PROPOSED
LOT 2247

PROPOSED
LOT 2246

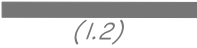
PROPOSED
LOT 2242

LEGEND

Final surface contours based on A.H.D. datum at an interval of 0.5m, shown as: — 15.5 —

Where applicable, areas to be filled are shown as: 

Depth of fill, in metres, shown as: + 0.5

Retaining wall and retaining wall height, shown on the lower side of the wall, have been taken from plans supplied by Peak Urban and shown as: 

Bin Pad Location shown as: *



**FLAGSTONE
PRECINCT 1 STAGE 5L**
For
**PEET FLAGSTONE
CITY PTY LTD**

IMPORTANT NOTES:

(These notes are an integral part of this plan)

This plan has been prepared for PEET FLAGSTONE CITY PTY LTD for the purposes of a Disclosure Plan Under the Land Sales Act 1984 (as amended).

It is not to be used by any other person or corporation or for any other purposes and is subject to the following limitations:

Please refer to the approved Development Application for conditions relating to the LOT and to approved Operational Works drawings for services location and possible easements.

THESE DESIGNS AND DRAWINGS ARE COPYRIGHT AND ARE NOT TO BE USED OR REPRODUCED WITHOUT THE WRITTEN PERMISSION OF VERIS

Data Sources

Cadastral Boundaries
30109-LC-Master(CX) F594 2014.dwg
Engineering Design
22-0002_X_BASE_DESIGN [STAGE 5DLM].dwg
Final Surface Contours
FLAGSTONE - STAGE 5 D L M - DISCLOSURE INFO - 05 05 2022 - Tin Design.dwg
Depth of Fill
FLAGSTONE - STAGE 5 D L M - DISCLOSURE INFO - 05 05 2022 - Depth Contours in 3D.dwg
Retaining Wall Heights 22-0002 DA.pdf

| Issue | Revisions | Date | BK | Drawn |
|-------|-----------|------------|----|-------|
| A | Original | 06.05.2022 | | BK |

Locality: FLAGSTONE
Local Authority: LOGAN CITY COUNCIL
Horizontal Meridian: MGA, Zone 56
Vertical Level Datum: AHD D
Scale: 1:250 @ A4
Designed: Peak Urban
Drawn: BK 06/05/2022
Checked: DE 15/05/2022
Plot Date: 19 May, 2022
Computer File Ref: 30109-StSL-DP-(A).dwg

DISCLOSURE PLAN
of Proposed LOT 2241
being part of
Lot 911
on SP321079



veris

BRISBANE WHITSUNDAYS
(07) 3686 4700 (07) 4945 6600

MACKAY CAIRNS
(07) 4957 9700 (07) 4252 9400

veris.com.au
ACN 615 735 727
Veris Australia Pty Ltd

Drawing No Issue
30109-DP- 2241 A

ADDITIONAL NOTES:

The LOT dimensions and area shown hereon are subject to final field survey and also to the requirements of Council and any other authority which may have requirements under any relevant legislation

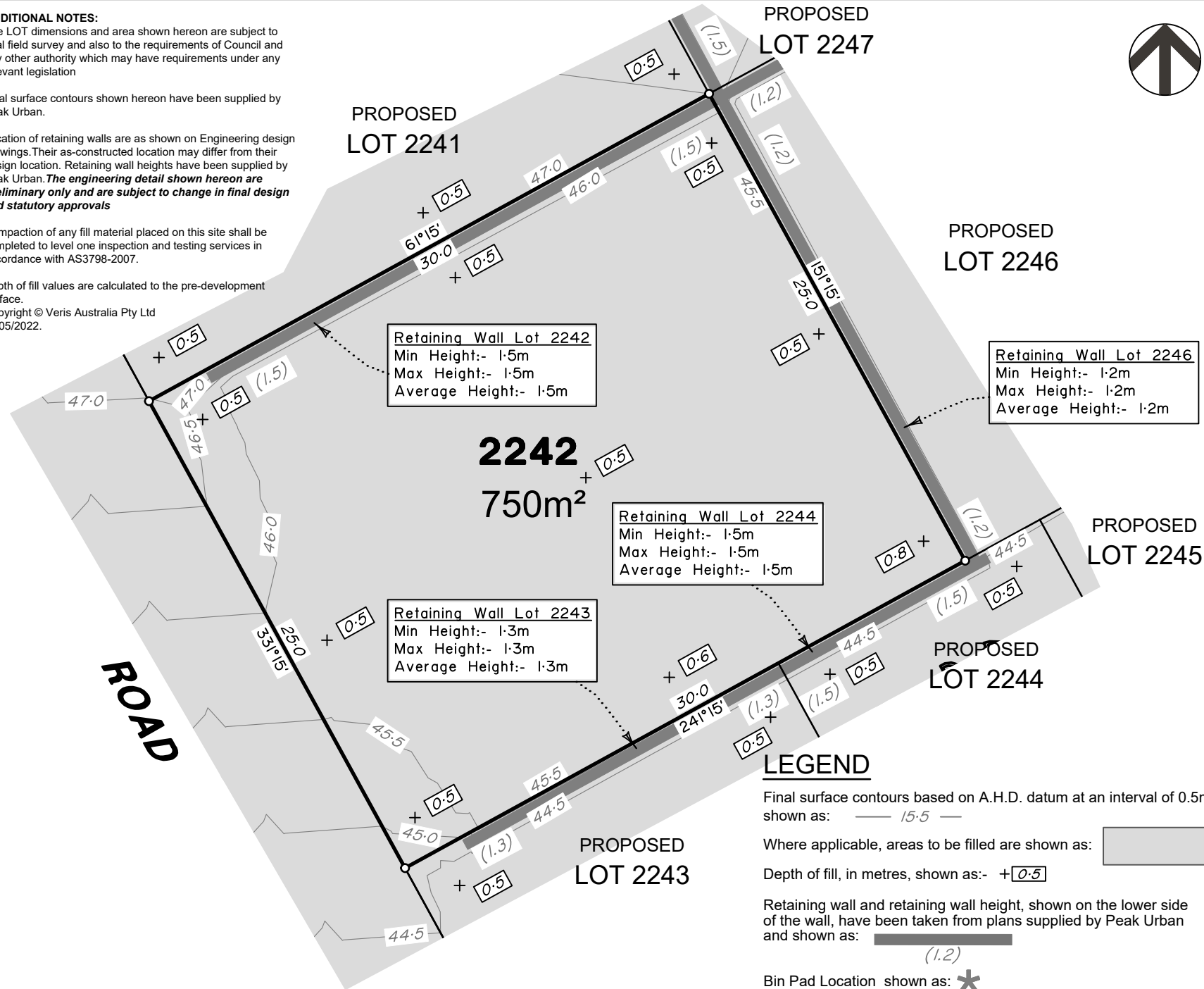
Final surface contours shown hereon have been supplied by Peak Urban.

Location of retaining walls are as shown on Engineering design drawings. Their as-constructed location may differ from their design location. Retaining wall heights have been supplied by Peak Urban. **The engineering detail shown hereon are preliminary only and are subject to change in final design and statutory approvals**

Compaction of any fill material placed on this site shall be completed to level one inspection and testing services in accordance with AS3798-2007.

Depth of fill values are calculated to the pre-development surface.

Copyright © Veris Australia Pty Ltd
16/05/2022.



**FLAGSTONE
PRECINCT 1 STAGE 5L**
For
**PEET FLAGSTONE
CITY PTY LTD**

IMPORTANT NOTES:

(These notes are an integral part of this plan)

This plan has been prepared for PEET FLAGSTONE CITY PTY LTD for the purposes of a **Disclosure Plan Under the Land Sales Act 1984 (as amended)**.

It is not to be used by any other person or corporation or for any other purposes and is subject to the following limitations:

Please refer to the approved Development Application for conditions relating to the LOT and to approved Operational Works drawings for services location and possible easements.

THESE DESIGNS AND DRAWINGS ARE COPYRIGHT AND ARE NOT TO BE USED OR REPRODUCED WITHOUT THE WRITTEN PERMISSION OF VERIS

Data Sources

Cadastral Boundaries
30109-LC-Master(CX) F594 2014.dwg
Engineering Design
22-0002_X_BASE_DESIGN [STAGE 5DLM].dwg
Final Surface Contours
FLAGSTONE - STAGE 5 D L M - DISCLOSURE INFO - 05 05 2022 - Tin Design.dwg
Depth of Fill
FLAGSTONE - STAGE 5 D L M - DISCLOSURE INFO - 05 05 2022 - Depth Contours in 3D.dwg
Retaining Wall Heights 22-0002 DA.pdf

| Issue | Revisions | Date | BK | Drawn |
|-------|-----------|------------|----|-------|
| A | Original | 06.05.2022 | BK | |

Locality: FLAGSTONE
Local Authority: LOGAN CITY COUNCIL
Horizontal Meridian: MGA, Zone 56
Vertical Level Datum: AHD D
Scale: 1:250 @ A4
Designed: Peak Urban
Drawn: BK 06/05/2022
Checked: DE 15/05/2022
Plot Date: 19 May, 2022
Computer File Ref: 30109-SISL-DP-(A).dwg

DISCLOSURE PLAN
of Proposed LOT 2242
being part of
Lot 911
on SP321079



veris

BRISBANE WHITSUNDAYS
(07) 3686 4700 (07) 4945 6600

MACKAY CAIRNS
(07) 4957 9700 (07) 4252 9400

veris.com.au
ACN 615 735 727
Veris Australia Pty Ltd

Drawing No
30109-DP- 2242

Issue
A

ADDITIONAL NOTES:

The LOT dimensions and area shown hereon are subject to final field survey and also to the requirements of Council and any other authority which may have requirements under any relevant legislation

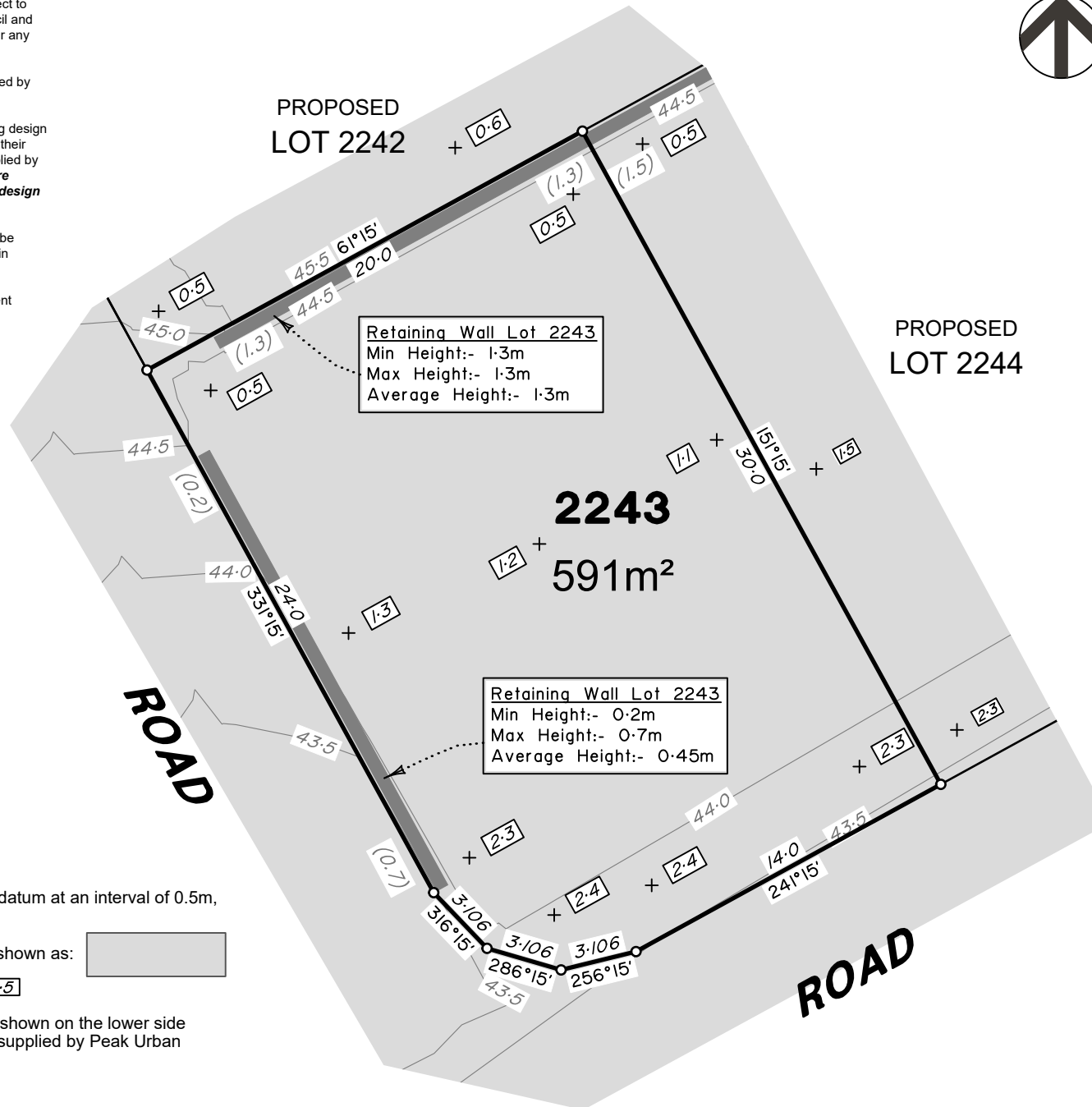
Final surface contours shown hereon have been supplied by Peak Urban.

Location of retaining walls are as shown on Engineering design drawings. Their as-constructed location may differ from their design location. Retaining wall heights have been supplied by Peak Urban. **The engineering detail shown hereon are preliminary only and are subject to change in final design and statutory approvals**

Compaction of any fill material placed on this site shall be completed to level one inspection and testing services in accordance with AS3798-2007.

Depth of fill values are calculated to the pre-development surface.

Copyright © Veris Australia Pty Ltd
16/05/2022.



LEGEND

Final surface contours based on A.H.D. datum at an interval of 0.5m, shown as: — 15.5 —

Where applicable, areas to be filled are shown as:

Depth of fill, in metres, shown as: + 0.5

Retaining wall and retaining wall height, shown on the lower side of the wall, have been taken from plans supplied by Peak Urban and shown as:

Bin Pad Location shown as: *



FLAGSTONE PRECINCT 1 STAGE 5L

For
**PEET FLAGSTONE
CITY PTY LTD**

IMPORTANT NOTES:

(These notes are an integral part of this plan)

This plan has been prepared for PEET FLAGSTONE CITY PTY LTD for the purposes of a Disclosure Plan Under the Land Sales Act 1984 (as amended).

It is not to be used by any other person or corporation or for any other purposes and is subject to the following limitations:

Please refer to the approved Development Application for conditions relating to the LOT and to approved Operational Works drawings for services location and possible easements.

THESE DESIGNS AND DRAWINGS ARE COPYRIGHT AND ARE NOT TO BE USED OR REPRODUCED WITHOUT THE WRITTEN PERMISSION OF VERIS

Data Sources
Cadastral Boundaries
30109-LC-Master(CX) F594 2014.dwg
Engineering Design
22-0002_X_BASE_DESIGN [STAGE 5DLM].dwg
Final Surface Contours
FLAGSTONE - STAGE 5 D L M - DISCLOSURE INFO - 05 05 2022 - Tin Design.dwg
Depth of Fill
FLAGSTONE - STAGE 5 D L M - DISCLOSURE INFO - 05 05 2022 - Depth Contours in 3D.dwg
Retaining Wall Heights 22-0002 DA.pdf

| Issue | Revisions | Date | BK | Drawn |
|-------|-----------|------------|----|-------|
| A | Original | 06.05.2022 | BK | |

Locality: FLAGSTONE
Local Authority: LOGAN CITY COUNCIL
Horizontal Meridian: MGA, Zone 56
Vertical Level Datum: AHD D
Scale: 1:250 @ A4
Designed: Peak Urban
Drawn: BK 06/05/2022
Checked: DE 15/05/2022
Plot Date: 19 May, 2022
Computer File Ref: 30109-StSL-DP-(A).dwg

DISCLOSURE PLAN
of Proposed LOT 2243
being part of
Lot 911
on SP321079



veris

BRISBANE WHITSUNDAYS
(07) 3686 4700 (07) 4945 6600

MACKAY CAIRNS
(07) 4957 9700 (07) 4252 9400

veris.com.au
ACN 615 735 727
Veris Australia Pty Ltd

Drawing No 30109-DP- 2243 Issue A

ADDITIONAL NOTES:

The LOT dimensions and area shown hereon are subject to final field survey and also to the requirements of Council and any other authority which may have requirements under any relevant legislation

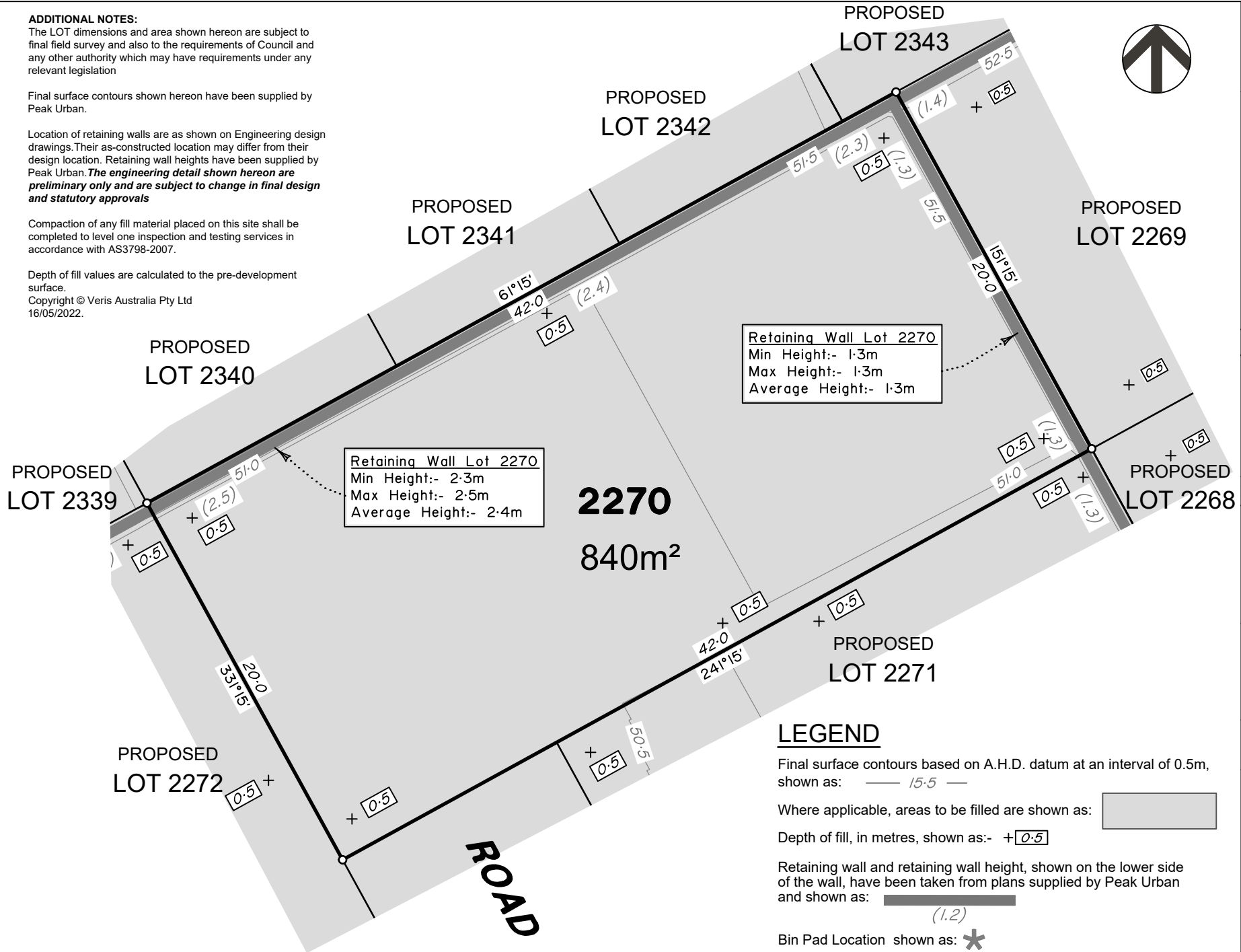
Final surface contours shown hereon have been supplied by Peak Urban.

Location of retaining walls are as shown on Engineering design drawings. Their as-constructed location may differ from their design location. Retaining wall heights have been supplied by Peak Urban. **The engineering detail shown hereon are preliminary only and are subject to change in final design and statutory approvals**

Compaction of any fill material placed on this site shall be completed to level one inspection and testing services in accordance with AS3798-2007.

Depth of fill values are calculated to the pre-development surface.

Copyright © Veris Australia Pty Ltd
16/05/2022.



**FLAGSTONE
PRECINCT 1 STAGE 5L**
For
**PEET FLAGSTONE
CITY PTY LTD**

IMPORTANT NOTES:

(These notes are an integral part of this plan)

This plan has been prepared for PEET FLAGSTONE CITY PTY LTD for the purposes of a **Disclosure Plan Under the Land Sales Act 1984 (as amended)**.

It is not to be used by any other person or corporation or for any other purposes and is subject to the following limitations:

Please refer to the approved Development Application for conditions relating to the LOT and to approved Operational Works drawings for services location and possible easements.

THESE DESIGNS AND DRAWINGS ARE COPYRIGHT AND ARE NOT TO BE USED OR REPRODUCED WITHOUT THE WRITTEN PERMISSION OF VERIS

Data Sources

Cadastral Boundaries
30109-LC-Master(CX) F594 2014.dwg
Engineering Design
22-0002_X_BASE_DESIGN [STAGE 5DLM].dwg
Final Surface Contours
FLAGSTONE - STAGE 5 D L M - DISCLOSURE INFO - 05 05 2022 - Tin Design.dwg
Depth of Fill
FLAGSTONE - STAGE 5 D L M - DISCLOSURE INFO - 05 05 2022 - Depth Contours in 3D.dwg
Retaining Wall Heights 22-0002 DA.pdf

| A | Original | 06.05.2022 | BK |
|-------|-----------|------------|-------|
| Issue | Revisions | Date | Drawn |

Locality: FLAGSTONE
Local Authority: LOGAN CITY COUNCIL
Horizontal Meridian: MGA, Zone 56
Vertical Level Datum: AHD D
Scale: 1:250 @ A4
Designed: Peak Urban
Drawn: BK 06/05/2022
Checked: DE 15/05/2022
Plot Date: 19 May, 2022
Computer File Ref: 30109-StSL-DP-(A).dwg

DISCLOSURE PLAN
of Proposed LOT 2270
being part of
Lot 911
on SP321079



veris

BRISBANE WHITSUNDAYS
(07) 3686 4700 (07) 4945 6600

MACKAY CAIRNS
(07) 4957 9700 (07) 4252 9400

veris.com.au
ACN 615 735 727
Veris Australia Pty Ltd

Drawing No Issue
30109-DP- 2270 A

ADDITIONAL NOTES:

The LOT dimensions and area shown hereon are subject to final field survey and also to the requirements of Council and any other authority which may have requirements under any relevant legislation

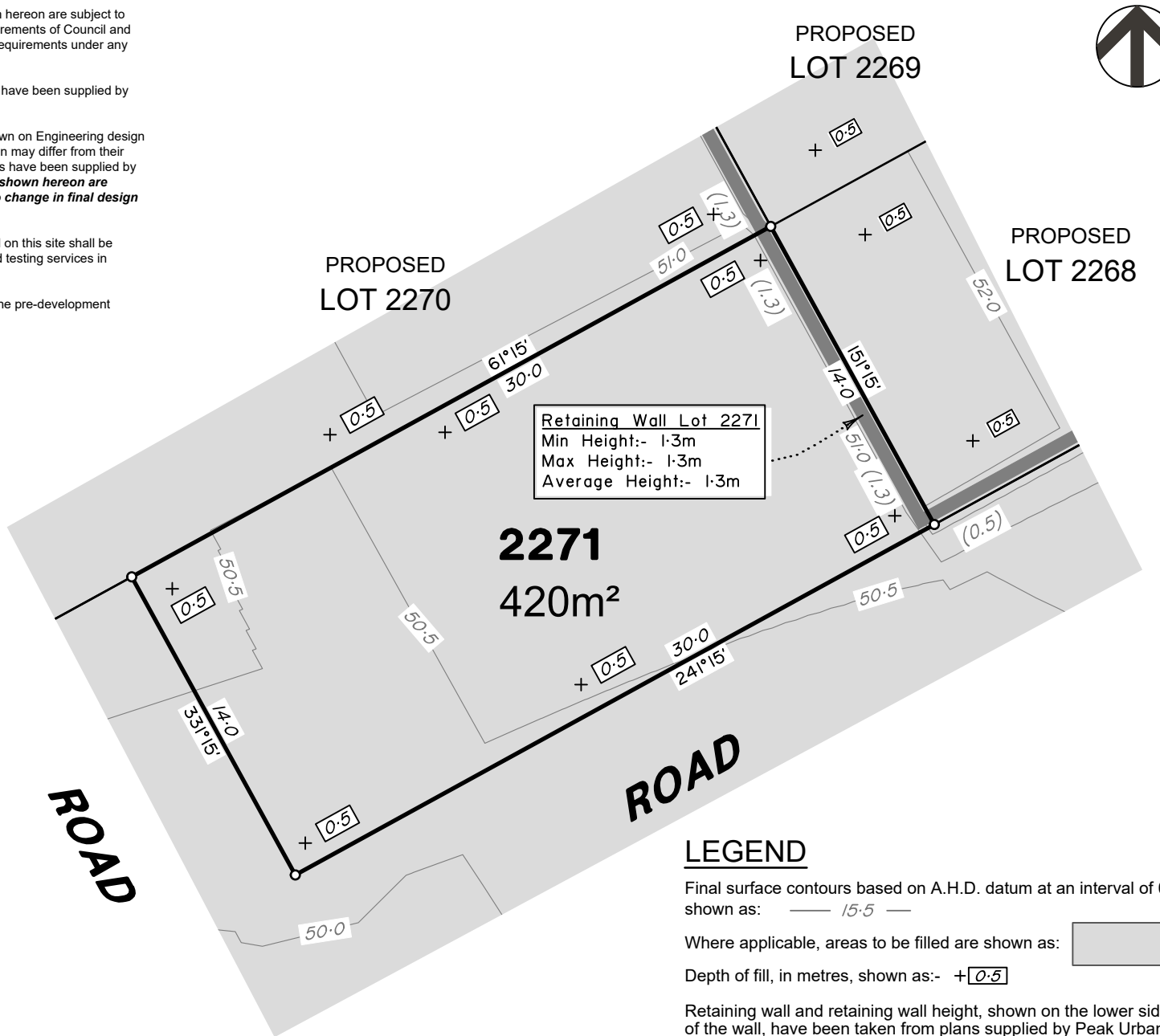
Final surface contours shown hereon have been supplied by Peak Urban.

Location of retaining walls are as shown on Engineering design drawings. Their as-constructed location may differ from their design location. Retaining wall heights have been supplied by Peak Urban. **The engineering detail shown hereon are preliminary only and are subject to change in final design and statutory approvals**

Compaction of any fill material placed on this site shall be completed to level one inspection and testing services in accordance with AS3798-2007.

Depth of fill values are calculated to the pre-development surface.

Copyright © Veris Australia Pty Ltd
16/05/2022.



LEGEND

Final surface contours based on A.H.D. datum at an interval of 0.5m, shown as: — 15.5 —

Where applicable, areas to be filled are shown as:

Depth of fill, in metres, shown as: + 0.5

Retaining wall and retaining wall height, shown on the lower side of the wall, have been taken from plans supplied by Peak Urban and shown as:

Bin Pad Location shown as: *



FLAGSTONE PRECINCT 1 STAGE 5L For PEET FLAGSTONE CITY PTY LTD

IMPORTANT NOTES:

(These notes are an integral part of this plan)

This plan has been prepared for PEET FLAGSTONE CITY PTY LTD for the purposes of a Disclosure Plan Under the Land Sales Act 1984 (as amended).

It is not to be used by any other person or corporation or for any other purposes and is subject to the following limitations:

Please refer to the approved Development Application for conditions relating to the LOT and to approved Operational Works drawings for services location and possible easements.

THESE DESIGNS AND DRAWINGS ARE COPYRIGHT AND ARE NOT TO BE USED OR REPRODUCED WITHOUT THE WRITTEN PERMISSION OF VERIS

Data Sources
Cadastral Boundaries
30109-LC-Master(CX) F594 2014.dwg
Engineering Design
22-0002_X_BASE_DESIGN [STAGE 5DLM].dwg
Final Surface Contours
FLAGSTONE - STAGE 5 D L M - DISCLOSURE INFO - 05 05 2022 - Tin Design.dwg
Depth of Fill
FLAGSTONE - STAGE 5 D L M - DISCLOSURE INFO - 05 05 2022 - Depth Contours in 3D.dwg
Retaining Wall Heights 22-0002 DA.pdf

| Issue | Revisions | Date | Issue | Revisions | Date |
|-------|-----------|------------|-------|-----------|------|
| A | Original | 06.05.2022 | BK | | |

Locality: FLAGSTONE
Local Authority: LOGAN CITY COUNCIL
Horizontal Meridian: MGA, Zone 56
Vertical Level Datum: AHD D
Scale: 1:250 @ A4
Designed: Peak Urban
Drawn: BK 06/05/2022
Checked: DE 15/05/2022
Plot Date: 19 May, 2022
Computer File Ref: 30109-StSL-DP-(A).dwg

DISCLOSURE PLAN
of Proposed LOT 2271
being part of
Lot 911
on SP321079



veris

BRISBANE WHITSUNDAYS
(07) 3686 4700 (07) 4945 6600

MACKAY CAIRNS
(07) 4957 9700 (07) 4252 9400

veris.com.au
ACN 615 735 727
Veris Australia Pty Ltd

Drawing No Issue
30109-DP- 2271 A

ADDITIONAL NOTES:

The LOT dimensions and area shown hereon are subject to final field survey and also to the requirements of Council and any other authority which may have requirements under any relevant legislation

Final surface contours shown hereon have been supplied by Peak Urban.

Location of retaining walls are as shown on Engineering design drawings. Their as-constructed location may differ from their design location. Retaining wall heights have been supplied by Peak Urban. **The engineering detail shown hereon are preliminary only and are subject to change in final design and statutory approvals**

Compaction of any fill material placed on this site shall be completed to level one inspection and testing services in accordance with AS3798-2007.

Depth of fill values are calculated to the pre-development surface.

Copyright © Veris Australia Pty Ltd
16/05/2022.

PROPOSED
LOT 2338

PROPOSED
LOT 2339

PROPOSED
LOT 2340

PROPOSED
LOT 2270

PROPOSED
LOT 2273

Retaining Wall Lot 2272
Min Height:- 2.0m
Max Height:- 2.0m
Average Height:- 2.0m

2272
611m²



LEGEND

Final surface contours based on A.H.D. datum at an interval of 0.5m, shown as: — 15.5 —

Where applicable, areas to be filled are shown as:

Depth of fill, in metres, shown as:- +0.5

Retaining wall and retaining wall height, shown on the lower side of the wall, have been taken from plans supplied by Peak Urban and shown as:

Bin Pad Location shown as: *

0 12.5m 50 mm 25m 100 mm 37.5m 150 mm SCALE BAR

FLAGSTONE
PRECINCT 1 STAGE 5L
For
PEET FLAGSTONE
CITY PTY LTD

IMPORTANT NOTES:

(These notes are an integral part of this plan)

This plan has been prepared for PEET FLAGSTONE CITY PTY LTD for the purposes of a Disclosure Plan Under the Land Sales Act 1984 (as amended).

It is not to be used by any other person or corporation or for any other purposes and is subject to the following limitations:

Please refer to the approved Development Application for conditions relating to the LOT and to approved Operational Works drawings for services location and possible easements.

THESE DESIGNS AND DRAWINGS ARE COPYRIGHT AND ARE NOT TO BE USED OR REPRODUCED WITHOUT THE WRITTEN PERMISSION OF VERIS

Data Sources
Cadastral Boundaries
30109-LC-Master(CX) F594 2014.dwg
Engineering Design
22-0002_X_BASE_DESIGN [STAGE 5DLM].dwg
Final Surface Contours
FLAGSTONE - STAGE 5 D L M - DISCLOSURE INFO - 05 05 2022 - Tin Design.dwg
Depth of Fill
FLAGSTONE - STAGE 5 D L M - DISCLOSURE INFO - 05 05 2022 - Depth Contours in 3D.dwg
Retaining Wall Heights 22-0002 DA.pdf

| Issue | Revisions | Date | BK | Drawn |
|-------|-----------|------------|----|-------|
| A | Original | 06.05.2022 | BK | |

Locality: FLAGSTONE
Local Authority: LOGAN CITY COUNCIL
Horizontal Meridian: MGA, Zone 56
Vertical Level Datum: AHD D
Scale: 1:250 @ A4
Designed: Peak Urban
Drawn: BK 06/05/2022
Checked: DE 15/05/2022
Plot Date: 19 May, 2022
Computer File Ref: 30109-StSL-DP-(A).dwg

DISCLOSURE PLAN
of Proposed LOT 2272
being part of
Lot 911
on SP321079



veris

BRISBANE WHITSUNDAYS
(07) 3686 4700 (07) 4945 6600

MACKAY CAIRNS
(07) 4957 9700 (07) 4252 9400

veris.com.au
ACN 615 735 727
Veris Australia Pty Ltd

Drawing No Issue
30109-DP- 2272 A

ADDITIONAL NOTES:

The LOT dimensions and area shown hereon are subject to final field survey and also to the requirements of Council and any other authority which may have requirements under any relevant legislation

Final surface contours shown hereon have been supplied by Peak Urban.

Location of retaining walls are as shown on Engineering design drawings. Their as-constructed location may differ from their design location. Retaining wall heights have been supplied by Peak Urban. **The engineering detail shown hereon are preliminary only and are subject to change in final design and statutory approvals**

Compaction of any fill material placed on this site shall be completed to level one inspection and testing services in accordance with AS3798-2007.

Depth of fill values are calculated to the pre-development surface.

Copyright © Veris Australia Pty Ltd
16/05/2022.

PROPOSED
LOT 2339

PROPOSED
LOT 2338

PROPOSED
LOT 2272

PROPOSED
LOT 2336

PROPOSED
LOT 2274

2273
420m²

Retaining Wall Lot 2273
Min Height:- 1.7m
Max Height:- 1.7m
Average Height:- 1.7m

LEGEND

Final surface contours based on A.H.D. datum at an interval of 0.5m, shown as: — 15.5 —

Where applicable, areas to be filled are shown as:

Depth of fill, in metres, shown as:- + 0.5

Retaining wall and retaining wall height, shown on the lower side of the wall, have been taken from plans supplied by Peak Urban and shown as:

Bin Pad Location shown as: *

0 12.5m 50 mm 25m 100 mm 37.5m 150 mm SCALE BAR



FLAGSTONE
PRECINCT 1 STAGE 5L
For
PEET FLAGSTONE
CITY PTY LTD

IMPORTANT NOTES:

(These notes are an integral part of this plan)

This plan has been prepared for PEET FLAGSTONE CITY PTY LTD for the purposes of a Disclosure Plan Under the Land Sales Act 1984 (as amended).

It is not to be used by any other person or corporation or for any other purposes and is subject to the following limitations:

Please refer to the approved Development Application for conditions relating to the LOT and to approved Operational Works drawings for services location and possible easements.

THESE DESIGNS AND DRAWINGS ARE COPYRIGHT AND ARE NOT TO BE USED OR REPRODUCED WITHOUT THE WRITTEN PERMISSION OF VERIS

Data Sources
Cadastral Boundaries
30109-LC-Master(CX) F594 2014.dwg
Engineering Design
22-0002_X_BASE_DESIGN [STAGE 5DLM].dwg
Final Surface Contours
FLAGSTONE - STAGE 5 D L M - DISCLOSURE INFO - 05 05 2022 - Tin Design.dwg
Depth of Fill
FLAGSTONE - STAGE 5 D L M - DISCLOSURE INFO - 05 05 2022 - Depth Contours in 3D.dwg
Retaining Wall Heights 22-0002 DA.pdf

| Issue | Revisions | Date | Drawn |
|-------|-----------|------------|-------|
| A | Original | 06.05.2022 | BK |

Locality: FLAGSTONE
Local Authority: LOGAN CITY COUNCIL
Horizontal Meridian: MGA, Zone 56
Vertical Level Datum: AHD D
Scale: 1:250 @ A4
Designed: Peak Urban
Drawn: BK 06/05/2022
Checked: DE 15/05/2022
Plot Date: 19 May, 2022
Computer File Ref: 30109-StSL-DP-(A).dwg

DISCLOSURE PLAN
of Proposed LOT 2273
being part of
Lot 911
on SP321079



veris

BRISBANE WHITSUNDAYS
(07) 3686 4700 (07) 4945 6600

MACKAY CAIRNS
(07) 4957 9700 (07) 4252 9400

veris.com.au
ACN 615 735 727
Veris Australia Pty Ltd

Drawing No Issue
30109-DP- 2273 A