Land Title Act 1994 ; Land Act 1994
Form 21 Version 4

# SURVEY PLAN

## DIAGRAM

Scale 1:2000

*Lots 2361–2365 & 2376–2385, see sheet 3.*
*Lots 2366–2375 & 2386–2389, see sheet 4.*

*In accordance with Section 3.22 of the Cadastral Survey Requirements, corners have not been marked. For corner marks and reference marks see IS309756.*

*For Reference Marks, Permanent Marks & MGA Coordinates tabulations, see sheet ????.*

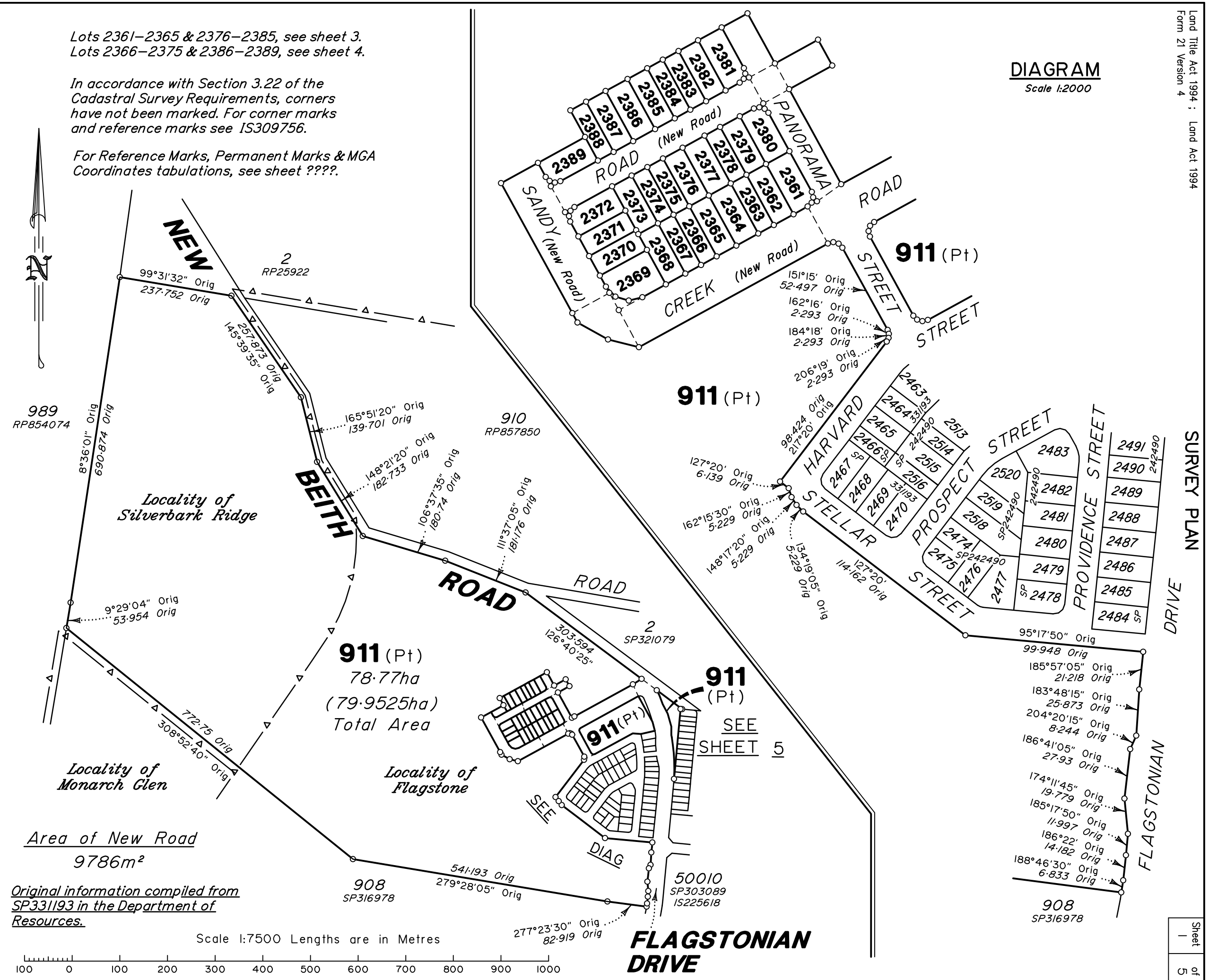


veris

BRISBANE (07) 3666 4700 WHITSUNDAYS (07) 4945 6600
MACKAY (07) 4957 9700 CAIRNS (07) 4252 9400
veris.com.au
ACN 615 735 727
Veris Australia Pty Ltd

| | | | |
|---|---|---|---|
| E | | | |
| D | | | |
| C | | | |
| B | | | |
| A | 24/01/22 | PS | INITIAL DRAFT |

# Plan of Lots 911 & 2361–2389

Cancelling Lot 911 on SP331193

LOCAL GOVERNMENT: Logan City Council

LOCALITY: FLAGSTONE & SILVERBARK RIDGE

Meridian: MGA Zone 56 Vide SP331193

Survey Records: Yes

Scale: 1:7500

Format: STANDARD

**SP333223**

State copyright reserved.

430109-15011

Land Title Act 1994; Land Act 1994
Form 21B Version 2

(Dealing No.)

**WARNING : Folded or Mutilated Plans will not be accepted.**
**Plans may be rolled.**
**Information may not be placed in the outer margins.**



4. Lodged by

(Include address, phone number, email, reference, and Lodger Code)

| 1. Existing | | Created | | |
|---|---|---|---|---|
| Title Reference | Description | New Lots | Road | Secondary Interests |
| To Issue | Lot 911 on SP331193 | 911 & 2361–2389 | New Rd | – |

*ENCUMBRANCE EASEMENT ALLOCATIONS*

| *Easement* | *Lots to be Encumbered* |
|---|---|
| | |

*MORTGAGE ALLOCATIONS*

| *Mortgage* | *Lots Fully Encumbered* | *Lots Partially Encumbered* |
|---|---|---|
| | | |

*ADMINISTRATIVE ADVICE ALLOCATIONS*

| *Administrative Advice* | *Lots to be Encumbered* |
|---|---|
| *711464446* | *911 & 2361-2389* |
| *712298369* | *911 & 2361-2389* |

*Reinstatement Report:*

- *This survey accepts the principles of reinstatement as applied on SP331193.*
- *This plan is part of a staged development and follows on from SP331193 with no variation.*

| *911 & 2361–2389* | *Por 24* |
|---|---|
| Lots | Orig |

2. Orig Grant Allocation:

3. References :
Dept File :
Local Govt :
Surveyor : *430109-15011* *Survey Advice: 2015-0806*

5. Passed & Endorsed :
By : Veris Australia Pty Ltd
Date :
Signed :
Designation : *Delegate*

6. Building Format Plans only.
I certify that :
* As far as it is practical to determine, no part of the building shown on this plan encroaches onto adjoining lots or road;
* Part of the building shown on this plan encroaches onto adjoining * lots and road

..... * .....
Cadastral Surveyor/Delegate * Date
*delete words not required

7. Lodgement Fees :

| | |
|---|---|
| Survey Deposit | $..... |
| Lodgement | $..... |
| ..... New Titles | $..... |
| Photocopy | $..... |
| Postage | $..... |
| TOTAL | $..... |

8. Insert Plan Number SP333223

Land Title Act 1994 ; Land Act 1994
Form 21A Version 1

# ADDITIONAL SHEET



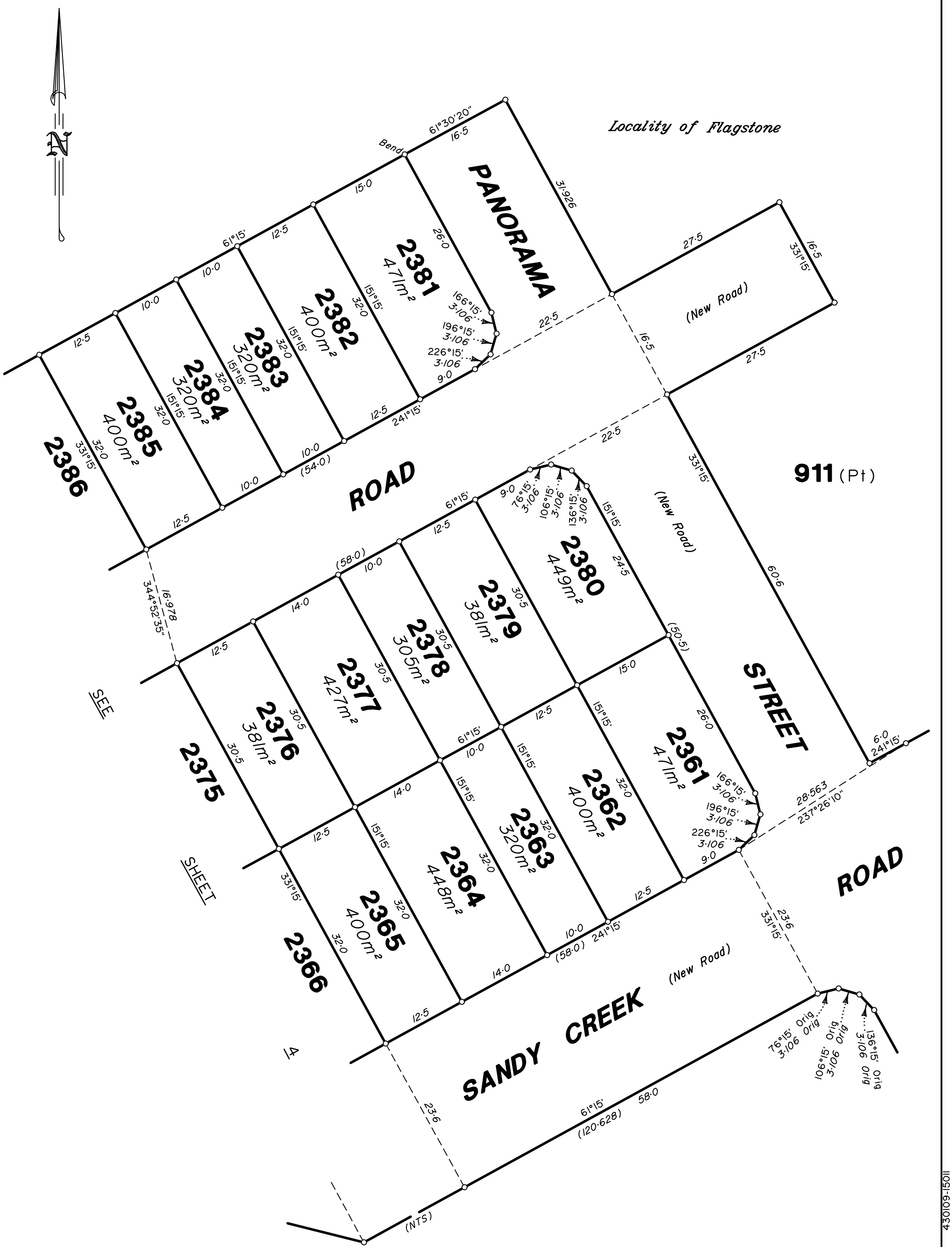


Scale 1:500 Lengths are in Metres

State copyright reserved.

SP333223

430109-15011

Land Title Act 1994 ; Land Act 1994
Form 21A Version 1

# ADDITIONAL SHEET



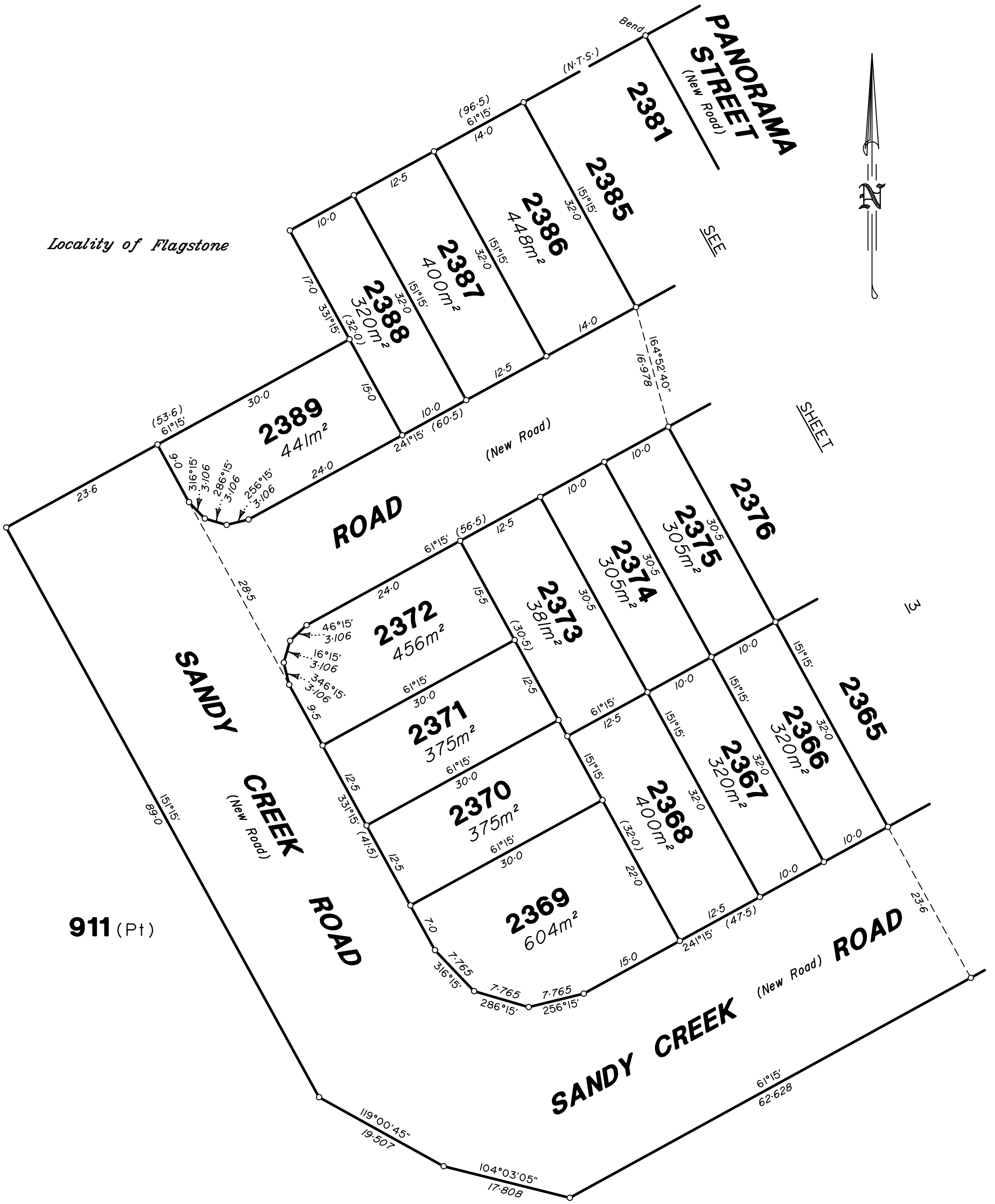


Scale 1:500 Lengths are in Metres

State copyright reserved.

SP333223

430109-1501

Land Title Act 1994 ; Land Act 1994
Form 21A Version 1

# ADDITIONAL SHEET



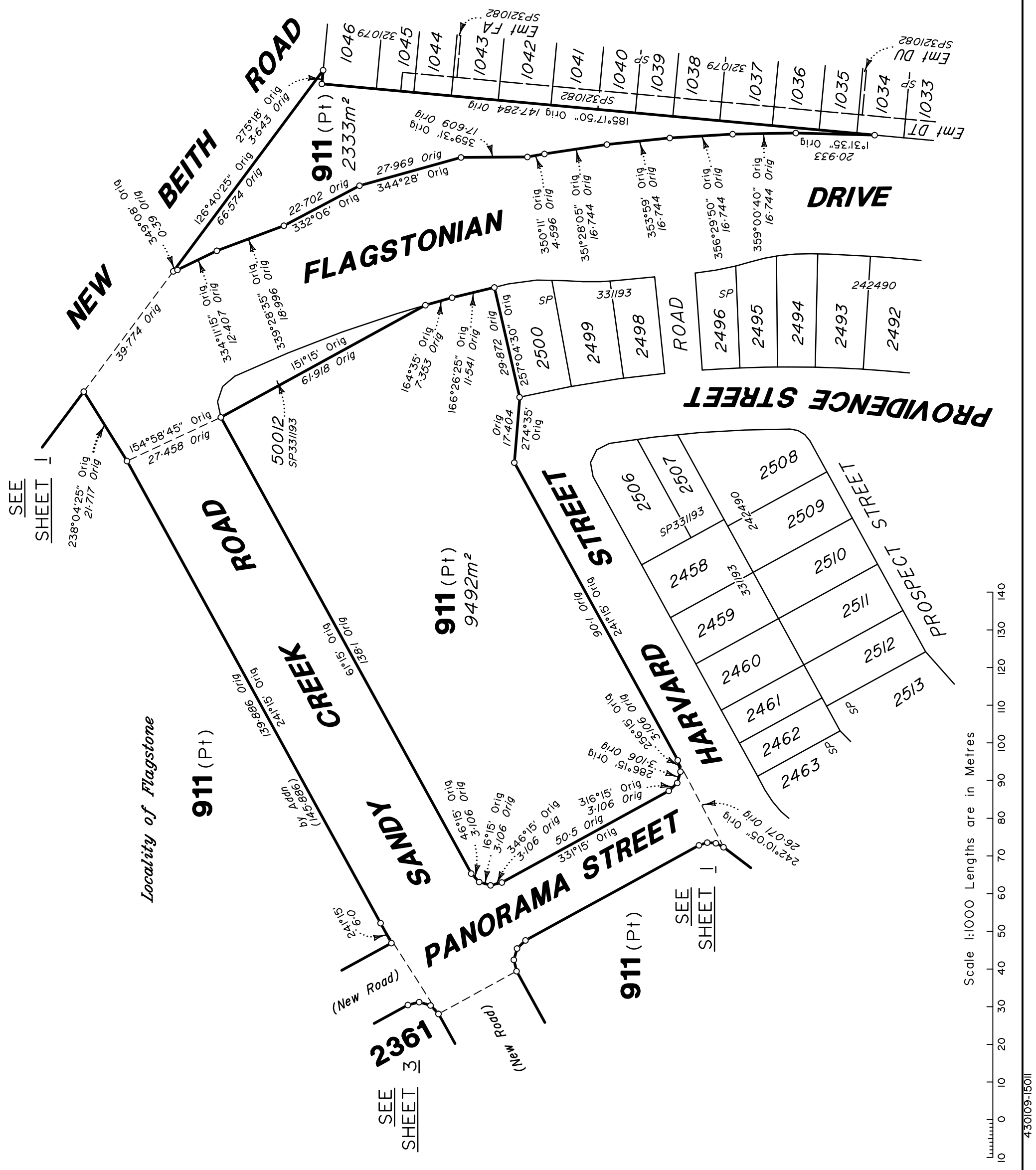


State copyright reserved.

SP333223

430109-150II