

Consulting Engineer's Certification.  
 I, ..... hereby certify that the As Constructed information shown on this plan is a true and correct record of the sizes, types, materials, classes etc., and it corresponds with the relevant approved Engineering Drawings.

Signed..... RPEQ No .....  
 Dated.....

Registered Surveyor's Certification.  
 We, Veris Australia Pty Ltd hereby certify that the horizontal and vertical locations, and dimensions shown on this plan are a true and correct record of the As Constructed information.  
 Signed..... Cadastral Surveyor & Delegate Reg. No 6448  
 Dated 02/11/2018

**FLAGSTONE STAGE 1L**  
 For  
**PEET FLAGSTONE CITY PTY LTD**

IMPORTANT NOTES:  
 This Plan has been prepared for PEET FLAGSTONE CITY PTY LTD in accordance with the provisions of recording the As Constructed details of a new service constructed under a specific Council Approval and should not be used for any other purpose.  
 No report is made on any other services, nor any services that may exist before or be constructed after the time of a survey, or constructed under any other approval.  
 The property boundaries, assessments and lot numbers shown herein may be proposed only and subject to registration by the Department of Natural Resources. All property information should be determined from the registered Survey Plans.  
 Veris Australia Pty Ltd accepts no responsibility for any changes made to construction or otherwise, after the date of this plan. Any discrepancies should be clarified in writing with the relevant Authority prior to commencement of the work.  
 Copyright © Veris Australia Pty Ltd July 2018  
 THESE DESIGNS AND DRAWINGS ARE COPYRIGHT AND ARE NOT TO BE USED OR REPRODUCED WITHOUT THE WRITTEN PERMISSION OF VERIS  
 Data Sources:  
 Cadastral Boundaries 30109 LC Master (M) FSM 2014.dwg  
 As-con survey Vets  
 Engineering Design Bradlees Mermaid

**LEGEND**

- Ø100 PVC-O Pipe
- Ø100 DICL Pipe
- Ø100 uPVC CONDUIT
- House Connection
- Service Point (Indicative)


- ① Ø100 Stop Valve
- ② Ø100 Fire Hydrant
- ③ 100 x 100 Tee (14.0kN)
- ④ Ø100 Dead End Cap (14.0kN)
- ⑤ Ø100 11.25° BEND (2.7kN)
- ⑥ Ø100 22.5° BEND (5.5kN)
- ⑦ Ø100 45° BEND (10.7kN)

Issue/Revision	Date	Drawn
D - Progress Plot	02/11/2018	JMC
C - Progress Plot	16/10/2018	JMC
B - Progress Plot	25/02/2018	JMC
A - Progress Plot	28/08/2018	JMC

**AS-CONSTRUCTED WATER RETICULATION**

BRISBANE (07) 266 4700  
 MACKAY (07) 4651 2011  
 WHITSUNDAYS (07) 4645 1722  
 CAIRNS (07) 4091 6722  
 veris.com.au  
 ACN 615 750 727  
 Veris Australia Pty Ltd

Drawing No 430109-1129-AW01 Issue D



**FLAGSTONE  
STAGE 1L**  
For  
**PEET FLAGSTONE  
CITY PTY LTD**

**IMPORTANT NOTES:**  
This Plan has been prepared for PEET FLAGSTONE CITY PTY LTD by Logan City Engineers, for the purpose of recording the As-Constructed details of a new service constructed under a specific Council Approval and should not be used for any other purpose.  
No report is made on any other services, nor any services that may exist before or be constructed after the time of survey, or constructed under any other approval.  
The property boundaries, easements and lot numbers shown herein may be proposed only and subject to registration by the Department of Natural Resources. All property information should be determined from the registered Survey Plans.  
All dimensions should be verified and confirmed against the latest information prior to commencement for any project using the plan for building purposes.  
Veris Australia Pty Ltd accepts no responsibility for any changes made to construction or otherwise, after the date of this plan. Any discrepancies should be reported in writing with the relevant Authority prior to commencement of the work.  
Copyright © Veris Australia Pty Ltd, July 2018

**THESE DESIGNS AND DRAWINGS ARE COPYRIGHT AND ARE NOT TO BE USED OR REPRODUCED WITHOUT THE WRITTEN PERMISSION OF VERIS**

Rev	Description	Date	Drawn
B	Progress Plot	28.10.2018	EAM
A	Progress Plot	18.10.2018	JAC

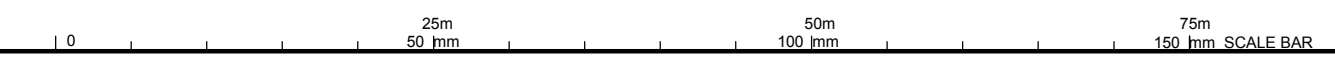
Local Authority: LCC  
Horizontal Meridian: MGA  
Vertical Level Datum: AHD D  
Level Origin: PM107142(RL39.078)  
Scale: 1:500 @ A1  
Surveyed: DE ILS  
Designed: BRADLEES  
Drawn: JAC  
Checked: JAC  
Plot Date: 29 Oct. 2018  
Computer File Ref: 30109-11129-ARW01-B.dwg


**AS-CONSTRUCTED  
ROOFWATER**



BRISBANE WHITSUNDAYS  
(07) 3866 4700 (07) 4845 1722  
MACKAY CAIRNS  
(07) 4651 2011 (07) 4091 8722  
veris.com.au  
ACN 615 750 727  
Veris Australia Pty Ltd

Drawing No: 430109-11129-ARW01 B Issue





**FLAGSTONE  
STAGE 1L**  
For  
**PEET FLAGSTONE  
CITY PTY LTD**

**IMPORTANT NOTES:**  
This Plan has been prepared for PEET FLAGSTONE CITY PTY LTD in accordance with the provisions of recording the As-Constructed details of a new service constructed under a specific Council Approval and should not be used for any other purpose.  
No report is made on any other services, nor any services that may exist before or be constructed after the time of survey, or constructed under any other approval.  
The property boundaries, assessments and lot numbers shown herein may be proposed only and subject to registration by the Department of Natural Resources. All property information should be determined from the registered Survey Plans.  
All dimensions should be verified and confirmed against the latest information prior to commencement for any project using this plan for building purposes.  
Veris Australia Pty Ltd accepts no responsibility for any changes made to construction or otherwise, after the date of this plan. Any discrepancies should be clarified in writing with the relevant Authority prior to commencement of the work.  
Copyright © Veris Australia Pty Ltd August 2016  
**THESE DESIGNS AND DRAWINGS ARE COPYRIGHT AND ARE NOT TO BE COPIED OR REPRODUCED WITHOUT THE WRITTEN PERMISSION OF VERIS**

**Data Sources**  
Cadastral Boundaries: 30109-11129-AS01-FS04 2014.dwg  
As-con survey: Veris  
Engineering Design: Business Merit

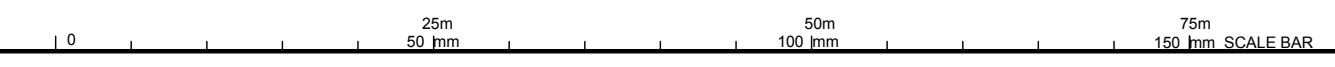
Issue/Revision	Date	Drawn
C	12/11/2018	JAC
B	14/12/2018	JAC
A	17/08/2018	EJA

Local Authority: LCC  
Horizontal Meridian: MGA  
Vertical Level Datum: AHD D  
Level Origin: PM107142(RL39.078)  
Scale: 1:500 @ A1  
Surveyed: DE L.S.  
Designed: BRADLEES  
Drawn: EM  
Checked: JMC  
Plot Date: 12 Nov. 2018  
Computer File Ref: 30109-11129-AS01-C.dwg

**AS-CONSTRUCTED  
SEWER  
RETICULATION**



**veris**  
BRISBANE (07) 296 4700 WHITSUNDAYS (07) 4845 1722  
MACKAY (07) 4651 2911 CAIRNS (07) 4091 8722  
veris.com.au  
ACN 615 750 727  
Veris Australia Pty Ltd





**FLAGSTONE STAGE 1L**  
for  
**PEET FLAGSTONE CITY PTY LTD**

**IMPORTANT NOTES:**  
This plan has been prepared for PEET FLAGSTONE CITY PTY LTD by Logan City Council, for the purpose of recording the As-Constructed details of a new service constructed under a specific Council Approval and should not be used for any other purpose.  
No report is made on any other services, nor any services that may exist before or be constructed after, the time of survey, or constructed under any other approval.  
The property boundaries, assessments and lot numbers shown herein may be proposed only and subject to registration by the Department of Natural Resources. All property information should be determined from the registered Survey Plans.  
All dimensions should be verified and confirmed against the latest information prior to commencement by any person using this plan for building purposes.  
Veris Australia Pty Ltd accepts no responsibility for any changes made to construction or otherwise, after the date of this plan. Any discrepancies should be clarified in writing with the relevant Authority prior to commencement of the work.  
Copyright © Veris Australia Pty Ltd, July 2018.

**PLEASE DESIGN AND DRAWING ARE COPYRIGHT AND ARE NOT TO BE USED OR REPRODUCED WITHOUT THE WRITTEN PERMISSION OF VERIS**

Data Source	Author	Date
Cadastral Boundaries	30109-C-Master/401-FSM 2014-10-14	
As-con survey	Veris	
Engineering Design	Bradlee Mainland	

Rev	Reason	Date	Drawn
C	Progress File	06/11/2018	JMc
E	Progress File	28/12/2018	CJM
A	Progress File	16/10/2019	JMc

Local Authority: LCC  
Horizontal Meridian: MGA  
Vertical Level Datum: AHD D  
Level Origin: PM107142(RL59.078)  
Scale: 1:500 @ A1  
Surveyed: DE / LS  
Designed: BRADLEES  
Drawn: JMc  
Checked: JMc  
Plot Date: 06 Nov, 2018  
Computer File Ref: 30109-11129-ASW01-C.dwg

**AS-CONSTRUCTED STORMWATER**

**veris**

BRISBANE (07) 3954 4700  
WHITSUNDAYS (07) 4943 7122  
MACKAY (07) 4951 2911  
CAIRNS (07) 4551 6722

veris.com.au  
ACN 615 735 727  
Veris Australia Pty Ltd

Drawing No: 430109-11129-ASW01 C Issue

