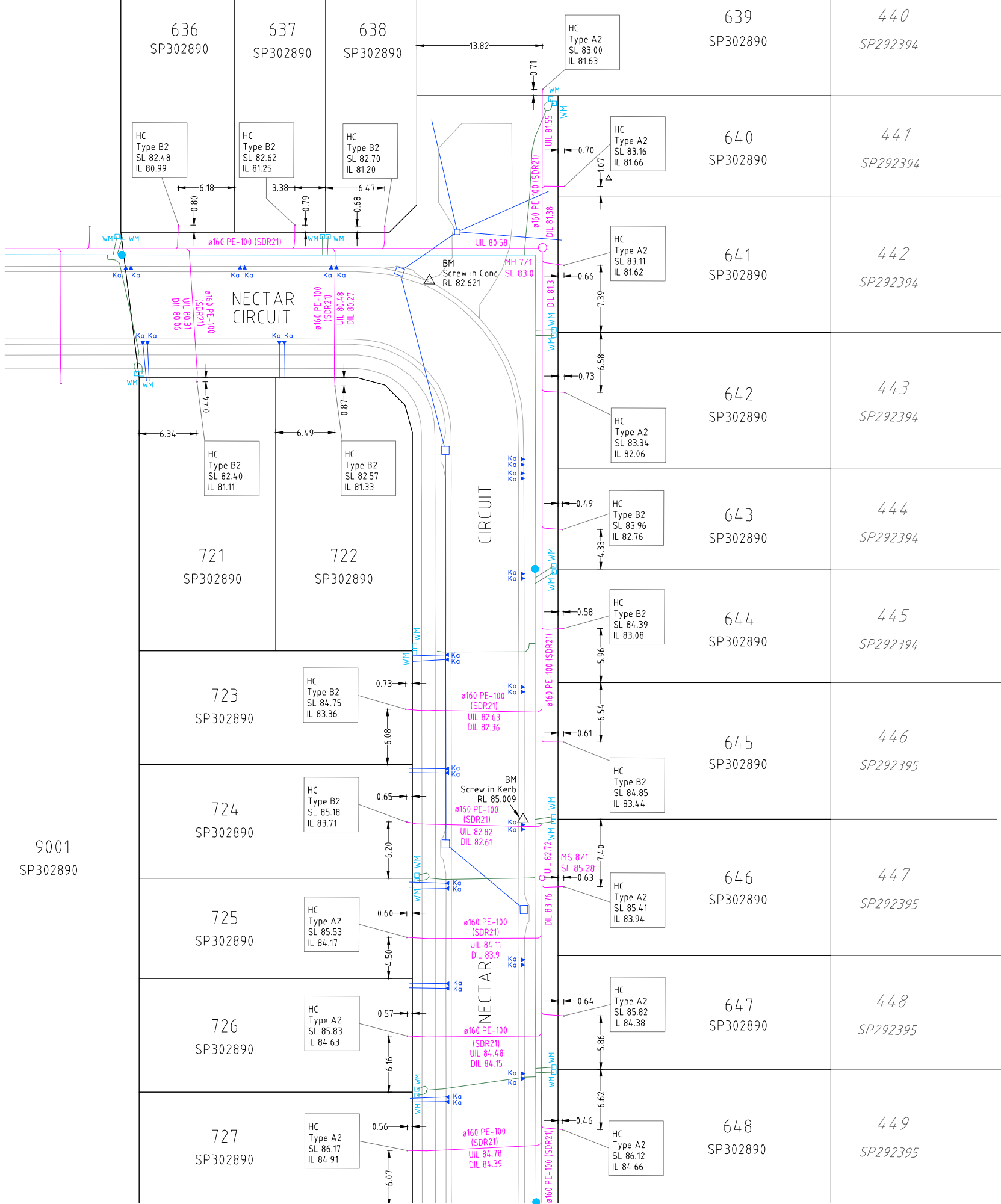




1108 SP290391	1109 SP295493	1110 SP295493	1111 SP295493	1112 SP295493	1113 SP295493	1114 SP295493	1115 SP295493	CP SP280452
------------------	------------------	------------------	------------------	------------------	------------------	------------------	------------------	----------------



NOTES

This plan has been prepared from As Constructed Surveys of sewerage, water and drainage services only. No other services have been located.

Before starting any demolition, excavation or construction on the site, the relevant person should make an independent and updated enquiry of "dial before you dig" and any relevant service providers to ascertain the existence of further services (if any) and the accurate location of those not able to have been surveyed at the time of preparing this plan.

* No responsibility can be accepted by Saunders Havill Group Pty Ltd, for any damage caused to any underground service or any loss or injury so suffered if enquiry and verification have not been completed in accordance with this note.

** This note is an integral part of this plan/data. Reproduction of this plan or any part of it without this note being included in full will render the information shown on such reproduction invalid and not suitable for use.

LEGEND

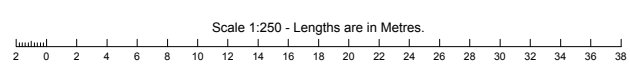
	by Survey	by Design
SEWER MAINS		
WATER SUPPLY		
WATER CONDUIT		
WATER SERVICE		
STORMWATER		

SYMBOLS

Sewer Manhole / Shaft		SMH
Fire Hydrant		
Valve		WM
Water Meter		Ka
Kerb Adapter		
Stormwater Manhole		
Stormwater Pit		

ABBREVIATIONS

MH	Manhole
MS	Maintenance Shaft
SL	Surface Level
IL	Invert Level
BM	Bench Mark
Ø	Diameter
KA	Kerb Adapter
HC	House Connection



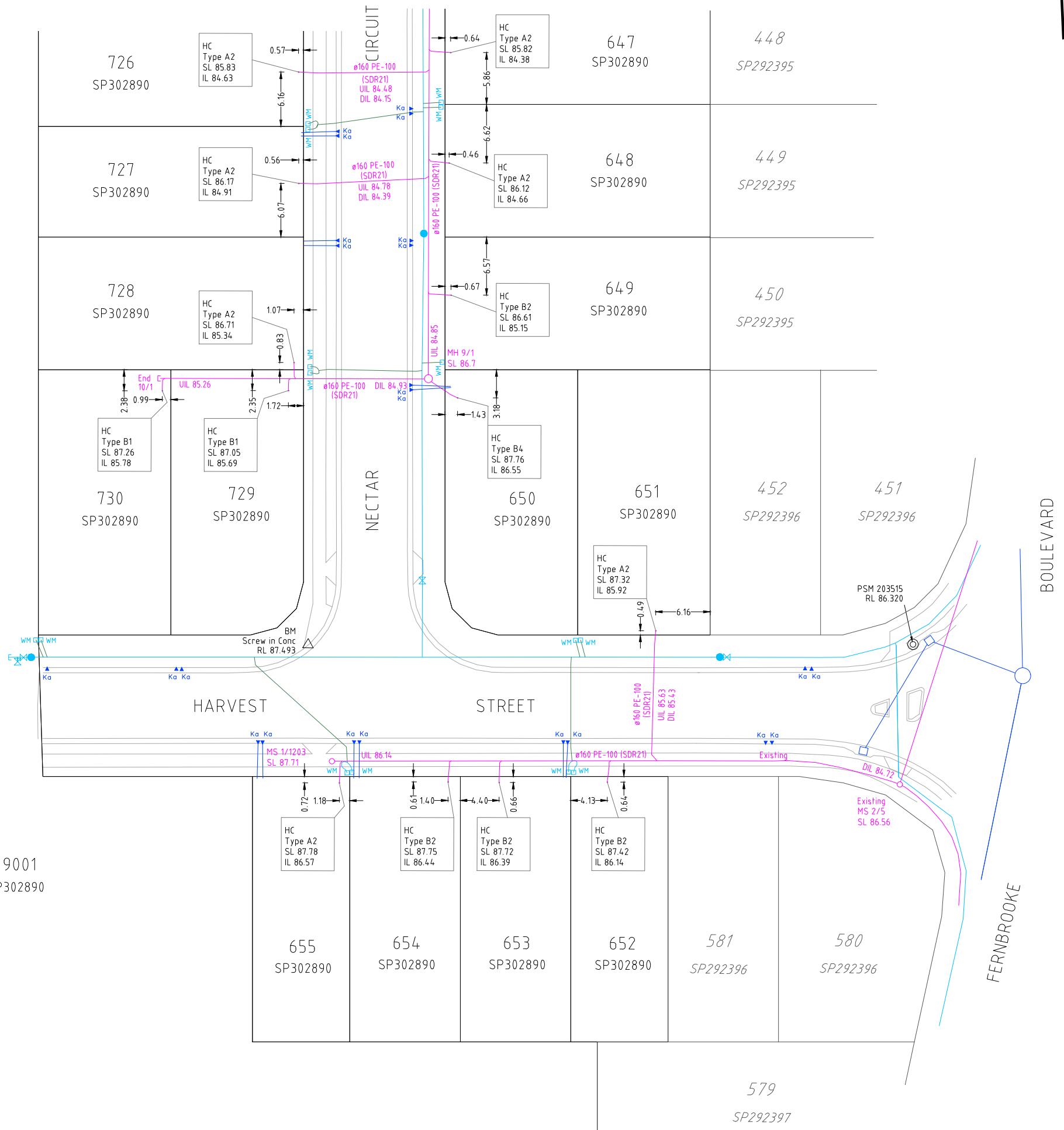
No.	Drawn	Date	Description	Checked
A	JTC	29.03.2019	Original Issue	MK

Plan of	AS CONSTRUCTED SKETCH
Project	EDEN'S CROSSING ESTATE - STAGE 10
Client	PEET No 119 Pty Ltd

Surveyed	Date
BH/CU	Mar 2019
Level Datum:	AHD der.
Origin of Levels:	PM203515
RL of Origin:	86.32
Contour Interval:	

Lot Description	Lot 636-655 & 721-730 on SP302890
Locality:	Redbank Plains
Local Government:	Ipswich City Council

SAURDERS HAVILL GROUP	SHEET 1 OF 2
Scale @A1	1:250
@A3	1:500
Dwg No.	8655 S 13 SE A



NOTES

This plan has been prepared from As Constructed Surveys of sewerage, water and drainage services only. No other services have been located.

Before starting any demolition, excavation or construction on the site, the relevant person should make an independent and updated enquiry of "dial before you dig" and any relevant service providers to ascertain the existence of further services (if any) and the accurate location of those not able to have been surveyed at the time of preparing this plan.

* No responsibility can be accepted by Saunders Havill Group Pty Ltd, for any damage caused to any underground service or any loss or injury so suffered if enquiry and verification have not been completed in accordance with this note.

** This note is an integral part of this plan/data. Reproduction of this plan or any part of it without this note being included in full will render the information shown on such reproduction invalid and not suitable for use.

LEGEND

	by Survey	by Design
SEWER MAINS		
WATER SUPPLY		
WATER CONDUIT		
WATER SERVICE		
STORMWATER		

SYMBOLS

Sewer Manhole / Shaft	
Fire Hydrant	
Valve	
Water Meter	
Kerb Adapter	
Stormwater Manhole	
Stormwater Pit	

ABBREVIATIONS

MH	Manhole
MS	Maintenance Shaft
SL	Surface Level
IL	Invert Level
BM	Bench Mark
Ø	Diameter
KA	Kerb Adapter
HC	House Connection

Scale 1:250 - Lengths are in Metres.



Saunders Havill Group Pty Ltd ABN 24 144 972 949
 Brisbane Springfield Rockhampton
 head office 9 Thompson St Bowen Hills Q 4006
 phone 1300 123 SHG web www.saundershavill.com
 ■ surveying ■ town planning ■ urban design ■ environmental management ■ landscape architecture

No.	Drawn	Date	Description	Checked
A	JTC	29.03.2019	Original Issue	MK

Plan of	AS CONSTRUCTED SKETCH
Project	EDEN'S CROSSING ESTATE - STAGE 10
Client	PEET No 119 Pty Ltd

Surveyed	Date
BH/CU	Mar 2019
Level Datum:	AHD der.
Origin of Levels:	PM203515
RL of Origin:	86.32
Contour Interval:	

Lot Description	Lot 636-655 & 721-730 on SP302890
Locality:	Redbank Plains
Local Government:	Ipswich City Council

■ surveying	SHEET 2 OF 2
Scale @A1	1:250
@A3	1:500
Dwg No.	8655 S 13 SE A